00058945

BOMBAY BRANCH
OF THE
ROYAL ASIATIC SOCIETY,
TOWN HALL, BOMBAY.



Digitized with financial assistance from

H T Parekh FOUNDATION

An Initiative by HDFC
WITH YOU, RIGHT THROUGH

on 27 November, 2018

THE FLAGS OF ALL NATIONS.

BRITISH STANDARD

BRITISH FLAG

UNION JACK BRITISH

FRENCH STANDARD

FRENCH IN GENERAL

FRENCH COLONIES

BELGIAN STANDARD

NETHERLANDS

HAMBURG

HANOVER

PRUSSIAN STANDARD

PRUSSIAN MERCHANT

RUSSIAN STANDARD

RUSSIAN MAN OF WAR

RUSSIAN MERCHANT

SWEDISH STANDARD

SWEDISH MERCHANT

NORWEGIAN MERCHANT

DANISH STANDARD

DANISH MERCHANT

LUBECK & HANSE TOWNS

AUSTRIAN STANDARD

AUSTRIAN MAN OF WAR

AUSTRIAN MERCHANT

ITALIAN MAN OF WAR

PAPAL STANDARD

IONIAN ISLES

MALTA

SPANISH STANDARD

SPANISH MERCHANT

PORTUGUESE STANDARD

PORTUGUESE MAN OF WAR

GREECE

GREEK MERCHANT

OTTOMAN EMPIRE

TURKISH MAN OF WAR

TURKISH MERCHANT

EGYPT

MOROCCO

PERSIA

PERSIAN MERCHANT

CHINA

FEDERAL STATES

(United States)

CONFEDERATE STATES

MEXICO

NEW GRANADA

VENEZUELA

ECUADOR

PERU

BOLIVIA

BRAZIL

CHILE

BUENOS AYRES

URUGUAY

Published by A. & C. Black, Edinburgh.

Bartholomew, Edinburgh

CONTENTS.

MAPS.

INTRODUCTORY PLATE—THE FLAGS OF ALL NATIONS.

I. THE WORLD IN HEMISPHERES, WITH COMPARATIVE VIEW OF MOUNTAINS AND RIVERS.
II. THE WORLD ON MERCATOR'S PROJECTION.
III. PHYSICAL AND ETHNOGRAPHICAL CHARTS OF THE WORLD.
IV. ZOOLOGICAL AND BOTANICAL CHARTS OF THE WORLD.
V. ISOTHERMAL CHART SHOWING THE TEMPERATURE OF THE EARTH'S SURFACE.
VI. NORTHERN AND SOUTHERN CELESTIAL HEMISPHERE.
VII. SOLAR SYSTEM, THEORY OF THE SEASONS, ETC.
VIII. EUROPE.
IX. ENGLAND (NORTH PART).
X. ..... (SOUTH PART).
XI. SCOTLAND (NORTH PART).
XII. ..... (SOUTH PART).
XIII. IRELAND.
XIV. FRANCE.
XV. SWITZERLAND.
XVI. HOLLAND AND BELGIUM.
XVII. THE GERMAN CONFEDERATION (NORTH PART).
XVIII. ..... (SOUTH PART).
XIX. AUSTRIA.
XX. PRUSSIA.
XXI. DENMARK, SLESWICK, AND HOLSTEIN.
XXII. SWEDEN AND NORWAY, WITH BALTIC SEA.
XXIII. RUSSIA IN EUROPE.
XXIV. SPAIN AND PORTUGAL.
XXV. ITALY (NORTH PART).
XXVI. ..... (SOUTH PART).
XXVII. TURKEY IN EUROPE.
XXVIII. GREECE AND IONIAN ISLANDS.
XXIX. ASIA.
XXX. TURKEY IN ASIA.
XXXI. PALESTINE.
XXXII. PERSIA, AFGHANISTAN, AND BELOOCHISTAN
XXXIII. INDIA.
XXXIV. CHINA.
XXXV. INDIAN ARCHIPELAGO, AND FURTHER INDIA BURMAH, SIAM, ETC.
XXXVI. AFRICA.
XXXVII. EGYPT.
XXXVIII. SOUTH AFRICA.
XXXIX. NORTH AMERICA, WITH ENLARGEMENT COLUMBIA.
XL. BRITISH AMERICA AND ARCTIC REGIONS.
XLI. CANADA EAST, NEW BRUNSWICK, NOVA SCOTI
XLII. CANADA WEST, NEW YORK, PENNSYLVANIA, ET
XLIII. UNITED STATES OF AMERICA.
XLIV. .... EASTERN STATES.
XLV. ..... PACIFIC STATES.
XLVI. MEXICO, CENTRAL AMERICA, ETC.
XLVII. WEST INDIA ISLANDS.
XLVIII. SOUTH AMERICA.
XLIX. VENEZUELA, NEW GRANADA, EQUADOR, AND PE
L. CHILI—ARGENTINE REPUBLIC, AND BOLIVIA.
LI. BRAZIL, URUGUAY, PARAGUAY, AND GUAYANA.
LII. AUSTRALIA.
LIII. NEW ZEALAND, TASMANIA, AND WESTERN AUSTR
LIV. POLYNESIA AND PACIFIC OCEAN.
LV. THE WORLD AS KNOWN TO THE ANCIENTS.
LVI. THE PRINCIPAL COUNTRIES OF THE ANCIENT WITH THE ROMAN AND PERSIAN EMPIRES.

INDEX.

INTRODUCTION

TO

BLACK'S GENERAL ATLAS.

PHYSICAL GEOGRAPHY.

THE earth which we inhabit is only one of a number of globes or planets that revolve at various distances and in different periods round the sun as a common centre. Its orbit is elliptical, but differs little from a circle; and its mean distance from the sun is about ninety-five millions of miles, but it is 3,200,000 miles nearer that luminary at one period of the year than another. It performs its revolution in 365 days, 5 hours, 48 minutes, 50 seconds, the mean rate at which it travels being 68,000 miles an hour. Besides this motion round the sun, it has also a rotatory motion on its axis, which it completes every twenty-four hours, or, speaking more strictly, every 23 hours, 56 minutes, 4 seconds. To the former we are indebted for the changes of the seasons, to the latter for the alternation of day and night.

The earth is not strictly spherical in form, but is a little flatter at the poles than at any other part of its circumference—being what is termed an *oblate spheroid.* Its mean diameter is 7913 English miles—the equatorial exceeding the polar by 26 miles. For more conveniently and accurately determining the positions of places on the earth's surface, geographers have supposed certain lines or circles to be traced upon it. One of these, the *Equator*, equally distant from both poles (or points of rotation) divides the earth into the *Northern* and *Southern Hemispheres.* In like manner the *Eastern* and *Western Hemispheres* are marked off by an encircling line at right angles to the equator, and passing through the poles. Parallel to the equator, and numbered from it, are the *lines* or *degrees of latitude*, of which there are ninety in the northern, and as many in the southern hemisphere. The equator is divided into 360 equal parts, and lines drawn perpendicularly from the points of division to the poles constitute the *lines* or *degrees of longitude.* These are numbered east or west from a certain meridian, as that of Greenwich, Paris, Washington, etc. The *meridian* of a place is a line passing through that place to the poles at right angles to the equator. All places lying in the same latitude have equal length of day and night at the same time, while all places in the same longitude have mid-day at the same time. Degrees of latitude and longitude are of the same length at the equator, but on account of the flattening of the surface of the earth, the former elongate slightly towards the poles, while the latter diminish in length at the following rate, assuming a degree of longitude at the equator equal to 69.06 English miles:—

Lat.	Eng. Miles.	Lat.	Eng. Miles.	Lat.	Eng. Miles.	Lat.	Eng. Miles.
1°	69.05	6°	68 68	10°	68 01	50°	38.57
2	69.02	7	68.55	20	64.90	60	30.00
3	68.96	8	68.39	30	59.81	70	23.62
4	68.89	9	68.21	40	45.96	80	11.99
5	68.80					90	0.00

Each degree is divided into sixty equal parts, termed minutes, and every minute into sixty equal parts, termed seconds, marked thus ° ′ ″. On maps the latitude is denoted by figures at the sides, the longitude by figures at the top and bottom. The top of a map is the north, the bottom the south, the right hand the east, the left hand the west.

As the earth revolves round the sun with its axis constantly inclined to the plane of its orbit at an angle of 66° 32′, the sun is vertical at different times of the year to all that portion of the earth's surface lying between 23° 28′ N. and 23° 28′ S. of the equator. This region, being thus subjected to the greatest amount of heat, is called the *Torrid Zone*, and is bounded on the N. by a circle termed the *Tropic of Cancer*, and on the S. by another termed the *Tropic of Capricorn.* From this inclination of the earth's axis, it also happens that the whole region within 23° 28′ of either pole, or in other words above 66° 32′ of N. or S. latitude, is for a certain period of the year involved in continual night or continual day. The northern of these regions is termed the *North Frigid Zone*, and is bounded by the *Arctic Circle;* the southern, the *South Frigid Zone*, and is bounded by the *Antarctic Circle.* Between the Tropic of Cancer and the Arctic Circle is the *North Temperate Zone*, and between the Tropic of Capricorn and the Antarctic Circle is the *South Temperate Zone.* The *Ecliptic*, a circle marking the sun's vertical position as regards the earth, cuts the equator obliquely at two points, termed the *Equinoctial Points* or *Nodes;* and the sun being then vertical to the equator, half the northern and half the southern hemispheres have day and night at the same time, and day and night are of equal length all over the earth. The *Vernal Equinox* happens on the 21st of March, and the *Autumnal* on the 21st of September. The *Summer* and *Winter Solstices* are when the sun is at the greatest distance from the equator, or on the parallel of 23° 28′ N. or S. latitude. The summer solstice is on the 21st of June, when the sun is vertical to 23° 28′ N. latitude. The days are then longest and the nights shortest in the northern hemisphere, and within the Arctic Circle it is continual day, while within the Antarctic Circle it is continual night. On the 21st of December, when the sun enters the winter solstice, the reverse of this is the case; the sun being then on the parallel of 23° 28′ S. latitude, the days are longest and the nights shortest in the southern hemisphere, and continual night reigns within the Arctic Circle.

Atmosphere.—This earth is surrounded on all sides, and accompanied in all its movements by an invisible and highly elastic fluid, termed its Atmosphere. This fluid, which is retained by the influence of gravitation, has its greatest density upon the surface of the earth, diminishing by degrees as it ascends, till it is supposed to cease entirely at the altitude of about forty-five miles. Though light as compared with the more solid parts of the earth, yet as a whole it presses with great force upon the earth's surface, being at the rate of about fifteen pounds on every square inch, or nearly a ton on a square foot. It is composed principally of two gases, nitrogen and oxygen, in the proportion of about seventy-nine parts of the former to about twenty-one of the latter. Aqueous vapour is also present in varying proportion, and carbonic acid in the proportion usually of 1 to every 1000 parts. The atmosphere is the great sustainer of animal and vegetable life, the diffuser of light and heat, and the vehicle of sound and smell.

Winds.—Whatever disturbs the equilibrium of the atmosphere causes *a current of air* or *wind.* The principal cause of winds is solar heat. When a portion of the earth's surface is heated by the sun's rays to a higher temperature than the surrounding regions, the column of air resting upon it expands and rises until it reaches a part of the atmosphere of lower temperature than itself, when it becomes condensed. The air in the equatorial regions being thus heated by the sun's rays, ascends, leaving a space occupied by very thin air, into which colder and denser air from the poles rushes with great force to restore equilibrium, while the air which has been rarefied by the heat, seeks by an upper current to supply the place of that which has left the colder regions. There is thus a constant interchange of air between the polar and equatorial regions. Were the earth motionless, these currents would blow due N. and S., but on account of its rotatory motion, which, from being comparatively slow in the region of the poles, gradually increases in velocity to the equator, where it is at the rate of upwards of 1000 miles an hour, the polar currents in their course towards the equator, not having acquired the same velocity as the parts over which they are passing, gradually fall behind, and as the motion of the earth is from W. to E., they acquire an easterly direction, and become N.E. and S.E. winds. Within the limits of the torrid zone these winds are constant and uniform, and are known as the N.E. and S.E. trade winds. The *Trade Winds* generally extend to about 28° on each side of the equator, but their limits vary considerably in different parts; and being influenced by the temperature, they remove 2° or 3° farther N. or S., as the sun is N. or S. of the equator. It is only over a wide expanse of ocean that the trade winds can blow uninterruptedly, for the air over the land being much more heated by the sun's rays than that over the sea, the vicinity of continents or large islands disturbs their free course. It is thus that they blow more steadily in the Pacific than in the Atlantic Ocean. Between the N.E. and S.E. trade winds there is a region of *calms*, caused partly by the northern and southern currents meeting and mutually destroying each other, and partly also by the earth having, by constant friction on the air, imparted to it something of its own velocity. This region has a mean breadth of about 5° of latitude, but it varies considerably with the seasons and in different regions to 9° or 10°. In the Pacific Ocean, the mean situation of its centre is about the equator, but in the Atlantic Ocean, owing to the disturbing influence of the continents, it is usually about 6° N. latitude. This region is subject to sudden squalls, accompanied with tremendous storms of thunder and lightning. The *Monsoons*, or *Season Winds*, from a Malay word signifying a season, are a modification of the trade winds that prevail in the Indian Ocean. When the sun is north of the equator, an extensive inter-tropical region becomes heated by his vertical rays, and hence an upward atmospheric current is produced, while a cold current from the neighbouring ocean rushes in to occupy the place of the ascending current. Thus is caused the S.W. monsoon, which prevails for six months (from April to October); the N.E. monsoon, which blows during the rest of the year, being the regular N.E. trade wind. In the same way when the sun is south of the equator, the S.E. trade wind is interrupted from October to April by a N.W. monsoon, occasioned by the action of the sun on the great continent of Australia. The region of the monsoons is between the E. coast of Africa and New Guinea, and N. of about 10° S. latitude. The air, which has been rarefied by the sun's rays, having acquired its momentum in the equatorial regions where the rotatory motion of the earth is greatest, in its progress northward and southward gradually outstrips in velocity those parts of the surface over which it passes, and hence it receives a westerly direction all the greater, that in its course it has been little under the influence of surface friction, owing to the elevated region in which it has travelled. It again returns to the earth beyond the tropics, and is the origin of the S.W. and westerly gales, so prevalent in our latitudes, and of the almost universally westerly winds in the northern and southern extra-tropical seas. The *Land and Sea Breezes* are caused by the unequal heating of the land and

sea, and are chiefly experienced on tropical sea coasts. During the day, the air over the land becoming heated by the sun's rays, ascends, while a current from the sea sets in to supply its place. During the night, the reverse of this happens, for the land cooling by radiation more quickly than the sea, a land breeze is occasioned. As the hottest and coldest hours of the day are about two P.M., and a little before sun-rise, the winds in question acquire their greatest power somewhat later. Large deserts and plains covered with little vegetation near the tropics engender hot winds of a very noxious character. Some of these are known by particular names, as the *Sirocco*, which blows from the sandy wastes of North Africa, and is especially felt in Italy and Sicily; the *Solano* of Spain, which seems to be a modification of the Sirocco; the *Harmattan* of the west coast of Africa, blowing from the Great Sahara; and the *Simoom*. A current of wind blowing at the rate of four or five miles an hour, is called a gentle breeze; at the rate of fifteen miles an hour, a brisk gale; from thirty to forty miles an hour, a high wind; and from eighty to one hundred miles an hour, a hurricane.

Climate.—The principal elements that go to constitute climate are heat and moisture, the latter being dependent upon the former. The sun being the great source of heat, it follows, as a general rule, that the temperature of a place will depend upon its latitude or distance from the equator, and that all places in the same latitude will enjoy the same kind of climate. Were the surface of the earth composed of a homogeneous fluid mass, or of strata of rock perfectly alike in colour, density, and smoothness, this would actually be the case; for all places in the same latitude would receive the solar rays at the same angle, and having the same capacity for absorbing and radiating heat, would possess exactly the same climate. There are, however, numerous circumstances that tend to modify the climate of a country. The chief of these are its altitude; its position as regards the sea; its inclination; the position and direction of mountain chains; nature of soil; state of cultivation; and the prevalence of particular winds. Elevation above the level of the sea is one of the most important circumstances by which climate is modified, the air becoming gradually colder as we ascend, so that even in the torrid zone the summits of very high mountains are covered with perpetual snow. The following table shows the height of the snow line in different latitudes:—

Northern Hemisphere.				Southern Hemisphere.			
Place.	N. Latitude.		Limit of Per. Snow.	Place.	S. Latitude.		Limit of Per. Snow.
	°	′	Feet.		°	′	Feet.
Iceland	65	0	3,100	Straits of Magellan	53	0—54	0 3,700
Kamtschatka	56	40	5,200	Chili, Andes along the coast	41	0—44	0 6,000
Altai	50	0	7,000	Chili, Portillo Pass		33	0 14,700
Alps	46	0	8,800	Bolivian Andes, E. Chain	14 30	—18	0 15,900
Pyrenees	42	45	9,000	Bolivian Andes, W. Chain	14 30	—18	0 15,850
Sicily, Etna	37	30	9,500	Andes of Quito	0	0—1	30 15,800
Himalaya, N. Side	31	0	16,600	Quito		0	0 15,800
Himalaya, S. Side	31	0	13,000				
Mexico	19	0	14,800				
Abyssinia	13	15	14,100				
S. America, Volc. of Purace	2	18	15,400				

Another important element in determining the nature of climate is the ocean. Islands and districts bordering upon the sea uniformly enjoy a milder climate than inland regions in the same latitude. In summer the sea is not so much heated by the sun's rays as the land, and hence cooling sea breezes temper the warmth of that season, while in winter the cold is mitigated in consequence of the water retaining its heat longer than the land. Thus Dublin, though 4° further north than Heidelberg, has nearly the same mean annual temperature, while at the same time its winters are almost 6° warmer, and its summers nearly 5° cooler. As the power of the sun's rays in imparting heat to the earth depends upon the angle at which they strike the surface, it follows that the inclination or slope of a country has an important influence upon its climate. This is most strikingly seen in mountainous regions. Thus, though under a vertical sun, the sides of the Andes receive the sun's rays as obliquely as they fall in our latitudes upon the earth's level surface; and the Alps on parts of their southern slopes receive as direct a heat as that which burns up the desert of the Sahara. Mountains affect the climate in various ways by influencing the direction of currents and by attracting and condensing the vapours in the atmosphere. The nature of the soil and the state of cultivation operate materially upon climate. Different kinds of soil have different powers of radiating and absorbing heat. A region shrouded in primeval forests, or covered with swamps and marshes, will have a different temperature when cleared and drained. Marshes by evaporation rob the surface of much of its heat, and forests, by intercepting the sun's rays and by the increased exhalant surfaces exposed to the air, materially affect the temperature. In hot climates forests tend to cool the air, and in frigid regions to prevent the loss of the earth's heat by chilling blasts. The prevalence of particular winds also influences the character of a climate, as does also the vicinity of an oceanic current bringing water of a higher or a lower temperature than that of the surrounding sea.

Isothermal Lines (from ἴσος, "equal," and θέρμός, "heat") are lines drawn upon a map, and passing through all places that have the same mean annual temperature. From what has been already said, it will be inferred that these lines differ considerably from lines of latitude. They diverge more and more from the parallels of latitude as they recede from the equator. The southern hemisphere having much less land than the northern, especially in its torrid and temperate zones, its mean annual temperature is lower. In the American continent the isothermal lines descend much lower than in Europe. Thus the line of 32°, or the freezing point in Europe, lies in Lapland between N. lat. 66° and 68°, but in America it passes on the coast of Labrador in N. lat. 54°. Places which have the same mean annual temperature may yet have very different climates. A place having a moderate summer and winter temperature may have the same mean annual temperature, as one having a very cold winter and a very hot summer. Thus St. Helena has the same mean annual temperature as Lisbon, but its winters are 11° milder, and its summers 12° cooler. Hence recourse is had to other lines indicating the mean summer and winter temperature, the former called *Isotherals* (from ἴσος, "equal," and θέρος, "summer"), the latter *Isochimenals* (from ἴσος, "equal," and χειμών, "winter"). The torrid zone has but two seasons—the wet and the dry. The latter is considered as the summer and the former as the winter of the regions within this zone, but they are in direct opposition to the astronomical seasons, as the rains follow the sun. In some districts there are two rainy and two dry seasons; in others rain never or very rarely falls. In the temperate zones only is the year divided into the four seasons, exhibiting the agreeable vicissitudes of heat and cold, the varied charms of spring and autumn, the temperate heats of summer and the healthful rigours of winter. This regular succession of the annual changes, however, can hardly be considered to extend farther than from 35° to 60° of latitude. In the frigid zones two seasons only are known: a long and severe winter, followed by a short but fervid summer. This harsh and abrupt transition is occasioned by the great length of the day in summer, when the sun never sets, and by the total absence of that luminary in winter.

Ocean.—On glancing at a map of the world, we find that by far the greater part of its surface is occupied by water. The entire superficies of the globe is estimated at about 196½ millions of square miles, of which the land occupies about 50½ millions, and the water 146 millions, or nearly three-fourths. Though, strictly speaking, the water on the surface of the globe forms but one great ocean dividing the land into detached masses of various extent, geographers for convenience usually divide it into five:—The Pacific, Atlantic, Indian, Arctic, and Antarctic Oceans. The *Pacific Ocean* has Asia and Australia on the W. and America on the E., the Antarctic Ocean on the S. and Behring Strait on the N. It is about 11,000 miles in length from E. to W., by about 9000 in breadth from N. to S. and has a superficies estimated at upwards of 50,000,000 square miles. It is divided by the equator into the North and South Pacific Oceans. The *Atlantic Ocean* has America on the W., and the Old World on the E., the Arctic Ocean on the N., and the Antarctic Ocean on the S. It is about 9000 miles in length from N. to S., by 1700 miles in width at its narrowest part between Africa and America, and about 5000 where widest. Its computed area is about 25,000,000 square miles. It is divided by the equator into the North and South Atlantic Oceans. The *Indian Ocean* has Arabia, Persia, and Hindostan on the N., the islands of the Eastern Archipelago and Australia on the E., Africa on the W., and the Antarctic Ocean on the S. It is upwards of 7000 miles in length from N. to S., and varies in breadth from 6500 to 3500 miles. Area estimated at about 20,000,000 square miles. Of the *Arctic* and *Antarctic Oceans*, especially the latter, comparatively little is known. The former is bounded by the northern coasts of Europe, Asia, and America, the latter enclosed by the Antarctic Circle, has no land boundaries, its waters communicating freely with those of the other southern oceans.

The bed of the ocean, like the surface of the land, has its hills, mountains, valleys, and plains. Of its depth little is known, except that it varies from a few feet to several miles. We have indeed had soundings to the depth of seven, eight, or even of nine miles; but soundings in very deep water are little to be depended on, as the under currents of the ocean have frequently force enough to take out the line long after the plummet has ceased to do so; and the shock caused by striking the bottom cannot be communicated through very great depths. Some suppose that the greatest depth of the ocean does not exceed the height of the loftiest mountain (or about 30,000 feet), and that its mean depth is not greater than the mean elevation of the land above the level of the sea, which is somewhat less than 1000 feet. Others consider that the depth of the ocean is proportioned to the elevation of the land, in the ratio of their respective surfaces. This would give the greatest depth of the ocean at about seventeen miles, and its mean depth at somewhat more than half a mile.

The waters of the ocean are kept in perpetual motion by winds, tides, and currents. The effect of winds in agitating the ocean is chiefly confined to the surface. It is believed that, in the open sea, the wildest tempest does not affect the water at the depth of 100 feet. On the surface, however, the action of the wind is sometimes very violent, raising waves in the open sea to the height of about forty feet, and when these meet with resistance, as where they dash upon lofty cliffs, they rise apparently in one unbroken mass to the height of 200 feet. The alternate rise and fall of the surface of the ocean, known by the name of *Tides*, are occasioned by the influence of the sun and moon, particularly of the latter. The moon in passing over the earth draws after it, by its attractive force, an accumulation of the water of the ocean; and not only so, but the earth itself is also to some extent attracted and drawn away from the waters on the opposite side, and hence a similar accumulation is at the same time formed there. We have thus tides on opposite sides of the earth at one time, and two tides all over the earth in somewhat more than 24 hours (24 hours, 50 minutes). The effect of the sun in causing the tides is much less than that of the moon, in consequence of its much greater distance. It is principally as affecting the lunar tides that this influence is seen. When the sun and moon are on the same or opposite sides of the earth, as at new and full moon, the attraction of the sun aids that of the moon, and hence, at these seasons, the tides attain their greatest height and are called *Spring Tides*. But when the moon is in quadrature, or at the half-moons, the attraction of the sun to some extent counteracts that of the moon, and hence the tides do not then rise to their ordinary height, and are termed *Neap Tides*. In the open ocean, the tides do not rise more than a few feet, but when the configuration of a coast opposes their progress, they may attain the height of fifty feet, as at St. Malo, or even of seventy feet, as in the Bay of Fundy. Inland seas, like the Mediterranean, or the Baltic, have no perceptible tides. *Oceanic Currents* are vast marine streams, flowing in different directions, and maintaining a perpetual circulation in the waters of the ocean. The causes of these currents are as yet only imperfectly understood, but among them may be enumerated the influence of the tides and winds, the expansion and contraction of the water by heat and cold, evaporation by solar heat, and the revolution of the earth upon its axis. They are by Major Rennel divided according to their origin into *drift* and *stream* currents, the former occasioned by a constant or prevailing wind acting on the surface of the water, and impelling it onward, until meeting with some obstacle which stops it, and causes an accumulation; the latter is the flowing off of the accumulated waters of a drift current, caused by the effort of the water to restore the equilibrium of the general surface of the ocean. Oceanic currents exercise an important influence on the climate of neighbouring coasts and on the intercourse of nations.

Land.—The land on the surface of the globe is arranged in the form of large, compact masses, denominated continents, or in small isolated portions, termed islands. It lies chiefly north of the equator, and in the Eastern Hemisphere. In the Eastern Hemisphere there are estimated to be about 36 millions of square miles of land, and in the Western Hemisphere about 14½ millions; there are about 37 millions of square miles in the Northern, and about 13½ millions in the Southern Hemisphere. In the Western Hemisphere the land is much more equally distributed on both sides of the equator than in the Eastern. There are only two large masses of land to which the term continent can be properly applied. These are the Eastern, or *Old Continent*, comprising Europe, Asia, and Africa, and the Western, or *New Con-*

tinent, including North and South America. The vast extent of Australia has induced some geographers to consider it as a continent; but it may more justly be reckoned as the largest of the islands. It is sometimes, together with the numerous and extensive islands lying to the S.E. of the Old Continent, ranked as one of the great divisions of the globe, under the name of *Oceania*, or *Polynesia*.

The surface of the land is extremely irregular, sometimes elevated into mountains, sometimes depressed into valleys, and not unfrequently stretched out into plains, varying in extent and elevation. The term *Mountain* is generally applied to eminences whose height exceed 1000 feet, those of less elevation being generally considered as *Hills*. Isolated mountains of great height are of rare occurrence, and are usually active or extinct volcanoes. Hills and mountains generally appear in *chains* or *ranges*, connected together by a continued base, and forming a line or belt. Several chains connected together by a common centre constitute a *group*, and several groups or chains form a system. In general, a number of chains is associated together; a single continuous chain is rarely met with. In some instances there is a principal or central chain, with secondary groups branching off from it; in others several chains are associated, to no one of which the others can be said to be subordinate; and in others, as the Cordilleras, a series of chains succeed each other, all running in one constant direction. The predominating direction of the great mountain-chains of the Old World is from W. to E., while those of America range from N. to S. It is observed, that in general mountain-chains present their steepest acclivities on the side nearest the sea. Compared with the dimensions of the earth, the elevation of the loftiest mountain-chain is quite insignificant. Mount Everest, the loftiest known mountain, is 29,002 feet, or about five and a half miles above the level of the sea, but this is only about a seven hundred and twentieth part of the earth's radius. *Table-lands*, or *Plateaus*, are extensive tracts of country whose general elevation is considerably above the level of the sea. The exterior boundaries of table-lands are generally mountain-chains, in some cases descending suddenly and abruptly into the surrounding plains, in others forming a succession of mountain-terraces at different levels, until they are lost in the adjacent lowlands. *Plains* are extensive tracts, whose surface is level, or but slightly broken by elevations and depressions, and only slightly elevated above the level of the sea. In one or two cases, however, they are considerably below the sea-level, as in the depressed region round the Caspian and the Sea of Aral. In different countries, and according to their nature or productions, they are characterised as *deserts, steppes, landes, selvas, pampas, llanos, prairies, savannahs*, etc. *Valleys* are the spaces lying between mountain-chains or ranges of hills. They are sometimes wide and open, at other times deep and narrow, and sometimes basin-shaped, surrounded by an amphitheatre of hills or mountains. Valleys are of different kinds, according to their respective relation to the mountain-ranges on which they occur. *Principal valleys* are such as run parallel to, and separate great chains of mountains. Those separating the branches or arms of a mountain-chain, and having a direction at a considerable angle to the principal valley, are termed *lateral valleys*; and the smaller ones running into these lateral arms, are denominated *subordinate valleys*.

Distribution of Plants.—The surface of this earth is covered with vegetation which constantly varies in nature and character according to climate and locality. Heat is a principal necessary of vegetable life, and the one chiefly concerned in the geographical distribution of plants. Some plants require great heat to bring them to perfection, and some flourish best in cold situations. Some require a long winter for repose, and only a few weeks of warm and continued summer; while others succeed only in a climate where both seasons are moderate. Moisture is another agent which exerts a powerful influence on the distribution of plants, and one absolutely necessary to vegetation. Very dry regions are deficient in vegetable productions, while the luxuriance of tropical vegetation is in no small degree owing to the great quantity of moisture that prevails. Light is also of the utmost importance to vegetation, and is concerned in the various functions of plants. The character of the soil also regulates the distribution of plants. Some plants are very generally distributed over the globe, occurring in both hemispheres and having an extensive latitudinal range; and some are limited to particular countries, and are sometimes confined within very narrow limits. The floras of the different quarters of the world contain certain plants which are restricted to them, and some which are only found in a few localities. We sometimes meet with centres where the maxima of a genus or species occur, the numbers of which diminish as we recede from these centres. The number of species of plants, described and undescribed, known at the present day, amount probably to nearly 120,000; and from this, estimates have been made of the total vegetation on the surface of the globe, the number varying from 150,000 to 200,000. It is estimated that there are 9150 genera, and 96,000 species of known and described plants, of which 1400 genera and 15,000 species are Acotyledonous or plants whose embryo has no cotyledons but is entirely cellular, as ferns, fungi, lichens, mosses, sea-weeds, etc. The rest are Cotyledonous plants possessing cotyledons in their embryo, and are either Monocotyledonous having one, or Dicotyledonous with two, the former comprising 1450 genera and 14,000 species, the latter 6300 genera and 67,000 species. To the former class belong palms, rushes, grasses, liliaceous plants, etc.; to the latter, the forest trees and shrubs of temperate and cold zones, many herbaceous plants, etc. The relative numerical proportion of these great classes of plants varies in different parts of the world. In equatorial regions, monocotyledons are to dicotyledons in the proportion of 1 to 5 or 6; in temperate regions, as 1 to 4; and in arctic regions, as 1 to 3. An equable temperature and a rather humid climate are favourable to monocotyledons. They diminish both under the extreme cold of the arctic zone and the great heat of the tropics. The cryptogamic or flowerless plants are to the phanerogamous or flowering as 1 to 7.

As heat is the principal agent in regulating the geographical distribution of plants, we naturally expect to find a variety of zones of vegetation as we proceed from the equator towards the poles. Such indeed is the case, and various attempts have been made to define these zones. That commonly adopted divides each hemisphere into eight zones or belts, corresponding with the parallels of latitude; though, to be strictly correct, they should be according to the isotherms of the particular month in which there is the greatest development of vegetable life. These zones of vegetation are:—1. The *Equatorial*, characterised by the palm and the banana, and extending to 15° on both sides of the equator; 2. The *Tropical*, or region of the tree-fern and fig-tree, from lat. 15° to the tropics; 3. The *Sub-tropical*, or region of myrtles and laurels, from the tropics to lat. 34°; 4. The *Warmer Temperate*, or region of ever-green trees, from lat. 34° to 45°; 5. The *Colder Temperate*, or zone of European trees, from lat. 45° to 58°; 6. The *Sub-arctic*, or region of the pine, fir-tree, and willow, from lat. 58° to the polar circle; 7. The *Arctic*, or region of rhododendrons, from the polar circle to lat. 72°; and 8. The *Polar*, or region of Alpine plants, beyond lat. 72°. As we ascend from the plain to the top of a mountain, we pass through different zones of vegetation, the extent and variety of which differ in different countries. Tournefort, in ascending Mount Ararat, was struck with the circumstance that as he left the low ground at the base of the mountain, he passed through a series of belts of vegetation which reminded him of what he had seen in travelling from the south to the north of Europe. At the base, the flora was that of Western Asia; higher, that of the countries on the north of the Mediterranean; then that of central Europe; and on the summit, he found the plants of Lapland.

Distribution of Animals.—Animals are distributed over the globe on principles similar to those which regulate the distribution of plants. Heat, light, and moisture, each play an important part in determining the distribution of animals. Some require a high degree of heat, others thrive under great cold; some live in water or marshes, others on dry land; some inhabit dense forests, others the open country. Animals, too, have the power of locomotion, and deriving their subsistence from plants or other animals, have to seek out those places in which their food is to be found. Man also greatly modifies the distribution of animals, extirpating or driving away the larger and more noxious species, and collecting around him those that may be serviceable either for food or labour, while by his pursuits he removes the aliment of some, and thus destroys or banishes them, but provides the natural aliment of others which are thus collected around him. Such are some of the causes that regulate the distribution of animals; but there are others which are less understood. The total number of existing species of animals has been estimated as follows:—

VERTEBRATA (Mammifera, or animals that suckle their young, 1200; Aves or Birds, 6800; Reptiles and Amphibia, 1500; Pisces or Fishes, 8000) . . .	17,500
ANNULOSA (Insects, 550,000; Vermes or Worms, 2500)	552,500
MOLLUSCA (Radiata or Star-fish, 1000; Polypi or Corals, 1500; Mollusca, naked, 600, with shells, 4400—5000)	7,500
	577,500

Many species of animals are almost universally diffused, but the greater number are confined to particular regions. Some are peculiar to the tropics, others are confined to the temperate zone, while not a few are constituted to subsist only within the polar circle. Some animals, though pretty generally diffused, yet attain their greatest development in hot climates, others in cold, and others in temperate. Thus the feline or cat tribe diminish in size and strength as they recede from the tropical regions; while, on the contrary, the bear and the anseres or goose tribes increase towards the poles; and the ox and sheep, natives of temperate regions, degenerate both toward the poles and the equator. For further particulars regarding the distribution of animals we must refer to the maps, where the subject can be studied with greater advantage than from any description.

Man.—Man, the highest in the scale of animal creation, has the power of living in any climate; he can endure the greatest heat and can protect himself in the severest cold. Hence he is the most widely distributed of all animals. It is impossible to arrive at anything like a satisfactory estimate of the population of the world, as the greatest discrepancies prevail among those best qualified to form an opinion. The following are a few of the estimates by well-known names:—Malte-Brun (1810), 640,000,000; Graberg (1813), 686,000,000; Pinkerton (1804), 700,500,000; Balbi (1816), 704,000,000; Balbi (1843), 739,000,000; Bernoulli (1840), 764,000,000; Hassel (1824), 938,000,000; Stein (1833), 872,000,000; Berghaus (1842), 1,272,000,000; Von Klöden (1859) 1,360,000,000.

EUROPE.

THIS division of the globe forms the N.W. portion of the Eastern Hemisphere or Old World, and is situate between 36° and 71° N. lat. and 9° 30′ W. and 60° 30′ E. long.; being bounded on the N. by the Arctic Ocean; W. by the Atlantic Ocean; S. by the Mediterranean, the Sea of Marmora, the Black Sea, and the mountain-chain of the Caucasus; and E. by Asia, from which it is separated by the Caspian Sea, the Ural River and Mountains, and the River Kara. Its greatest length in a N.E. and S.W. direction, from the mouth of the Kara in the Arctic Ocean to Cape St. Vincent in the S.W. of Portugal, is about 3400; and its greatest breadth, N. and S. from Cape Nord Kyn to Cape Matapan, 2400 miles. Area, estimated at 3,595,000 square miles. Its N.W. and S. sides are deeply indented by seas, bays, and gulfs. The chief of these are—the White Sea with the Gulf of Onega, Archangel, and Kandalask, extending southward from the Arctic Ocean into Russia, and having a length of about 400, and a breadth of from 30 to 150 miles; the Baltic, with the Gulfs of Bothnia and Finland, surrounded by Sweden, Russia, Prussia, and Denmark, and having a length of about 1200 miles, and an area of 175,000 square miles; the Mediterranean, with the Gulfs of Lyons and Genoa, the Adriatic, and the Archipelago, forming the S. boundary of Europe, and having an area of nearly 1,000,000 square miles; the Sea of Marmora, between the Archipelago and the Black Sea, 170 miles in length by 55 in breadth; the Black Sea, 700 miles in length by 380 in breadth; and the Sea of Azoff, 230 miles in length by 110 in breadth.

Europe is the smallest, but at the same time the most civilised, and in proportion to its size the most populous, of the great divisions of the earth. At first sight it seems to be less favoured by nature than any of the others. Much of its surface is rocky and mountainous, its vegetable productions are neither very various nor exuberant, it is poorly supplied with the precious metals, and its rivers cannot be compared with those of Asia and America, which open up the remoter regions of these continents to commercial enterprise. On the other hand, however, it has proportionally the greatest extent of coast line (estimated at 17,000 miles), is abundantly supplied with those metals and minerals most essential to the wants of civilised life, and has a climate well adapted for the development and vigorous action of the various faculties of man. The very disadvantages of its soil and cli-

mate have excited the industry of its inhabitants, and called into existence that skill and enterprise for which its people are distinguished.

Surface.—Nearly two-thirds of Europe consist of an immense plain, with occasional but small elevations upon it, the remaining third being partly mountainous and partly hilly. Towards the E. this plain extends across the whole continent, from the Arctic Ocean on the N. to the Black Sea and the Caucasus on the S.; and stretches from the Ural Mountains on the E. to the shores of the Baltic on the W., and even to the Atlantic opposite to the S. of Great Britain.

Mountains.—The mountainous and hilly portions of Europe, constituting the remaining third, lie chiefly in the S. and S.W. and N.W. parts of that continent. In the N.W. are the Scandinavian Alps, called also the Dovrefeld or Dofrines, extending about 1000 miles in length and having a general elevation of from 3000 to 6000 feet, though some of the summits attain a height of 8000 feet. The Alps form the nucleus of the great mountain system of Southern Europe. They take their rise from the southern part of the valley of the Rhone, along the eastern side of which they extend for about 150 miles. At the S. extremity they turn round towards the E., skirt the shore of the Mediterranean, and then bending to the S.E., they stretch along the Italian peninsula, where they take the name of the Apennines. Another chain, at the distance of 150 miles from the Mediterranean, extends eastward from the valley of the Rhone for about 300 miles, and then separates into two chains, the one, called the Noric Alps, extending towards the N.E., and the other the Carnic Alps, stretching in a S.E. direction along the eastern shore of the Adriatic, and taking in the S. the name of Pindus. Considerably to the N. of the Archipelago, a branch of the Carnic Alps, called the Balkan Range, extends eastward towards the Black Sea. The Alps attain their highest elevation towards their western extremity, where they approach the valley of the Rhone. Mont Blanc, the most elevated point, reaches the height of 15,744 feet. Nearly parallel to the Carnic Alps, but at a distance averaging 400 miles towards the N.E., is the Carpathian chain, about 1200 miles in length, but of no great height, the loftiest summit, Lomnitz in Hungary, rising to the height of 8460 feet. The chain next in elevation to the Alps is the Pyrenees, extending in a direction S.S.E. and N.N.W. between France and Spain for about 270 miles; but if we include the Cantabrian Mountains, which continue without interruption in the same line, the whole length will be about 500 miles. The principal summit, Maladetta, rises to the height of 11,168 feet. There are several lofty mountain-chains in Spain, the principal of which, Sierra Nevada, has its highest point, Mulhacen, 11,678 feet above the level of the sea. The great chain of the Caucasus, which forms the S.E. boundary of Europe, extends from a tongue of land called the peninsula of Taman, which separates the E. part of the Sea of Azoff from the Black Sea, in a S.E. direction along the N.E. coast of the Black Sea, and across the isthmus till it terminates in a series of low hills in the peninsula of Apsheron on the Caspian. It is about 700 miles in length, and varies in breadth from 65 to 150 miles. The loftiest summits are near the middle of the chain; Mount Elburz, the highest peak, being 18,491 feet above the level of the sea. The Ural or Uralian Mountains, which form the N.E. boundary of Europe, extend southward from the Arctic Ocean through 18 degs. of latitude. They rise almost imperceptibly from the plains on both sides, and are generally of no great elevation, though some of their peaks exceed 5000 feet in height.

Rivers.—Europe is well watered with rivers, but they are all small in comparison with the mighty streams of Asia and America. The largest is the Volga, which rises at about lat. 57° N., long. 33° E., at an elevation of only 560 feet above the level of the Caspian into which it flows. It is about 2000 miles in length, draining an area of 400,000 square miles, and is navigable for nearly its entire length. The Don, which flows into the Sea of Azoff, has a course of about 990 miles, but has so many shallows as to be nowhere navigable for large vessels. The Dnieper has a course of upwards of 1200 miles to its mouth in the Black Sea, and is navigable from Smolensk to Ekaterinoslav, but below that, for about fifty miles, the navigation is interrupted by rapids. The Dniester has its source in the Carpathian Mountains, in Galicia, and falls into the Black Sea after a course of about 500 miles. It is in most parts shallow and rapid, and is hence difficult of navigation. The Danube, the largest river in Europe after the Volga, is formed by the union of the Brege and Brigach at Donaueschingen, in Baden, at an elevation of 2186 feet above the level of the sea. Its course is at first generally E.N.E., through an alpine country, to Ulm, where its elevation is 1400 feet. From Donauwörth to Passau, it traverses the Bavarian plain, and from the latter town to Vienna it passes through a second mountainous region. At Vienna it is 450 feet above the level of the sea, and thence its course, to its mouth in the Black Sea, is through a country generally flat, except at the pass called the *Iron Gate*, a short distance below Orsova. The entire length of the Danube is about 1750 miles. It becomes navigable at Ulm, 1500 miles from its mouth, and steamboats ply regularly between Presburg and Constantinople. It communicates with the Elbe and the Rhine by canals, and the rivers Moldau and Altmühl. It drains an area of about 250,000 square miles, and receives about sixty navigable rivers. The most important of the other rivers draining the southern slope of Europe are the Po, the Rhone, and the Ebro, having respectively a length of 450, 520, and 420 miles. The Garonne, Loire, and Seine, belong to France. The Rhine, an important river of Germany, rises in Switzerland, by the union of three branches, in the Canton Grisons, the principal of which, the Vorder-Rhein, rises in a small lake on the E. side of the St. Gothard. It receives the Mittel-Rhein at Disentis, and joins the Hinter-Rhein at Reichenau, near Chur, and passing through Lake Constance, divides Switzerland from Germany, and afterwards forms the boundary between the latter country and France. It thence flows through the German States, and enters the Netherlands, where it divides into several branches, and then flows into the North Sea. It is about 750 miles in length, and is navigable to Basle. The Elbe takes its rise on the Schneekoppe, the loftiest summit of the Riesengebirge, in Bohemia, and flows generally N.W. through Bohemia, Saxony, and Prussia, separates Hanover from Mecklenburg, passes Hamburg, forms part of the southern boundary of Denmark, and falls into the German Ocean near Cuxhaven. It is about 650 miles in length, and is navigable for small vessels as far as Melnik, in Bohemia, but its mouth is encumbered by sandbanks, so that only vessels drawing not more than fourteen feet water can at all times come up to Hamburg. The Oder, an affluent of the Baltic, rises in Moravia, about fifteen miles E. of Olmutz, flows generally N.W. through Prussian Silesia, Brandenburg, and Pomerania, traverses the Stettiner Haff, and enters the Baltic by three mouths. It is about 500 miles in length, is navigable for vessels of forty or fifty tons as far as Breslau, and is connected by canals with the Havel, the Spree, and the Vistula. The Vistula, another tributary of the Baltic, rises in the Carpathian Mountains, in Austrian Silesia, flows through Poland and West Prussia, and divides into three branches, two of which, the Nogat and Old Vistula, flow into the Frische Haff, while the main stream, turning westward, flows into the Baltic near Dantzic. It is 600 miles in length, and is navigable for about 300 miles. The Düna, or Southern Dwina, rises in the Valdai Hills, near the sources of the Volga, with which it is connected by a canal, and flows first S.W., and afterwards N.W., to its mouth in the Gulf of Riga, seven miles N.W. of the town of that name. It is about 550 miles in length, and is navigable for nearly its entire extent. The Northern Dwina is formed by the union of the Soukhona and Joug, flows into the White Sea by several mouths, after a course of about 350 miles. It is navigable to Vologda.

Climate.—Europe, with the exception of a comparatively small part in the north, being wholly within the temperate zone, experiences little of the extremes either of heat or cold. Its mean temperature is also considerably higher than that of any of the other great divisions of the globe in the corresponding latitudes. This is no doubt chiefly owing to its numerous inland seas, bays, and lakes, and to the influence of the Gulf Stream. The mean temperature at its southern extremity, in latitude 36°, is about 66° Fahr., and at Cape North, in latitude 71°, it is about 32°, the cold being there not greater than in the latitude of 55° or 56° on the E. coast of Asia or America. There is a great difference between the temperature of the sea coasts of Europe and the interior. As we advance from the coast eastward, the mean annual temperature diminishes, but the heat of summer and the cold of winter increase. Thus, London has the same mean annual temperature as Vienna, but it has the summer of St. Petersburg, and the winter is warmer than at Milan. The following table shows—I. The mean temperature of the year and of the various seasons in places having the same latitude; II. The different distribution of heat through the various seasons, in places having the same mean annual temperature.

	Places.	Mean Temperature.						
		Of the Year.	Winter.	Spring.	Summer.	Autumn.	Warmest Month.	Coldest Month.
I.	Lat. 56° 0′ Edinburgh	47.8°	38.6°	46.4°	58.2°	48.4°	59.4°	38.3°
	,, Copenhagen	45.6	30.8	41.2	62.6	48.4	65.0	27.2
	,, Moscow	40.2	10.8	44.0	67.1	38.3	70.6	6.0
	Lat. 48° 0′ St. Malo	54.4	44.2	52.2	66.0	55.8	67.0	41.8
	,, Vienna	50.6	32.8	51.2	69.2	50.6	70.6	26.6
II.	Lat. 53° 21′ Dublin	49.2	39.2	47.3	59.6	50.0		
	53° 5′ Prague	49.4	31.4	47.6	68.9	50.2		

Vegetable Productions.—Europe does not present those extremes of luxuriance or sterility that are to be found on the other great Continents. It possesses a soil that requires, but at the same time that rewards, the labour of the husbandman. Many of the plants domesticated here are natives of other regions, and there are not very many tropical plants that cannot be made to grow here. The sugar-cane, one of the most valuable of tropical plants, grows in Sicily and the south of Spain. Cotton is cultivated in various parts of the south of Europe, and the orange and lemon come to perfection in the sheltered valleys of the W., as far N. as 43° 30′. The olive ceases at about 44°. The climate proper for maize is found to terminate on the W. coast of France at 45° 30′, on the Rhine at 49°, and on the Elbe at 50° or 51°. Rice has nearly the same geographical range, but requires a peculiar soil and situation. The culture of the vine extends as far N. as 47° 30′ on the Atlantic; on the Rhine to 50° 30′; and on the Oder to 52°. The parallel of 57° or 58° may be regarded as the northern limit of the cultivation of wheat in Europe, though it is raised in some favoured spots in Finland as far N. as 60° or 61°. The hardier cereals, rye, oats, and barley, are cultivated in some sheltered situations on the coast of Norway as high as latitude 69° 55′, but on the E. side of the Norwegian mountains these grains will scarcely ripen in 67° or 68°, and farther E., in Russia, it has been found impossible to carry cultivation of any kind beyond 60° or 62°. Barley, which accommodates itself better than any other grain to these high latitudes, by shortening the period of its growth, is sown and reaped within the space of seven or eight weeks. If we draw a curved line from a point in the Uralian Mountains, about latitude 60° or 61°, to the W. coast of Norway, in latitude 69°, passing through Lake Onega, and a little to the N. of the Gulf of Bothnia, this line will mark the extreme limits of its cultivation, and will cut off a space equal to nearly one-seventh of Europe. The cultivation of rye, oats, and barley, is confined to the region south of this line, and includes more than five-sixths of Europe; but in the N. parts of this zone, only a very small proportion of the land will bear corn. The region adapted to the cultivation of wheat comprehends about four-sevenths of Europe, and includes all the densely peopled parts. The region of the vine extends over three-sevenths of Europe. Throughout the southern, middle, and westward districts, to the sixteenth parallel of latitude, the plane, chestnut, walnut, poplar, oak, ash, beech, and other timber trees, come to perfection; and up to the sixty-seventh degree of latitude, the pine and birch continue to flourish.

Animals.—The animal kingdom of Europe is less varied than the vegetable. The most formidable wild animals are the white bear, peculiar to the Arctic regions; the brown bear, still common in the Alps, Pyrenees, and other remote mountainous and wooded districts; the wolf, still inhabiting many parts of Europe; and the wild boar. The reindeer abounds in Lapland, and forms the chief wealth of the inhabitants, but it can scarcely live south of 65° N. latitude. The elk frequents Lithuania, and parts of Norway, Sweden, and Prussia, but is seldom found farther north than 64°. In Central Europe are the red-deer and roebuck, and in the Alpine regions the chamois and the ibex. Among the other wild animals are the lynx, met with chiefly in the S., the wild cat, fox, otter, beaver, pole-cat, glutton, lemming, porcupine, hedgehog, hare, rabbit, squirrel, weasel, etc. The domestic animals comprise the horse, cow, camel (in the S.), ass, mule, sheep, goat, pig, dog, and cat. The birds of Europe are much more various than the quadrupeds. Above 400 species have been described as belonging to Europe, besides many occasional visitants. The northern regions are characterised by the multitude of aquatic birds. The birds of Europe, in general, are deficient in that brilliancy of plumage that characterises those of tropical climates, but they excel all others in the sweetness of their notes. Reptiles are not numerous, and few of them are either large or venomous.

Mineral Productions.—If nature has denied to Europe the precious metals in any very great quantity, their absence has been fully counterbalanced by the presence

of iron, coal, salt, copper, tin, lead, and mercury, in perhaps greater abundance than in any other region of similar extent. Iron and salt are pretty generally diffused. Coal is most plentiful in W. Europe, especially in Britain. Copper is widely distributed, but is most abundant in the N. and W., in the Ural and Dovrefeld Mountains, and in the extreme W. counties of England. Tin is found only in a few places; the mines of Cornwall are the richest in the world. Lead exists in the Alps, Carpathians, Pyrenees, Cevennes, Vosges, Uralians, and in Britain. Mercury, like tin, is confined to a few places; the mines of Idria are the most productive in Europe. Gold is widely diffused, but generally in so small quantities as not to repay the expense of working. It is wrought, however, in the Uralians, the Carpathians, the Dovrefeld, and the Alps. Silver is more abundant, but is less widely distributed than gold. Mines of it are wrought in the Erzegebirge, Carpathians, Uralians, and Dovrefeld. Antimony, zinc, cobalt, platina, manganese, arsenic, and nearly all the other metals, are to be found within the limits of Europe. Of the various mountain-chains, the Apennines are the poorest in metals; the Carpathians probably the richest.

The principal States of Europe, with their areas and populations at the latest dates, are as follows:—

States.	Area in Sq. Miles.	Date.	Population	States.	Area in Sq. Miles.	Date.	Population
Anhalt Bernburg	316	1861	57,811	Marino, San	24	1858	8,000
Anhalt Dessau-Coethen	847	,,	124,013	Mecklenburg Schwerin	3,052	1862	551,761
Austria	247,955	1857	35,018,988	Mecklenburg Strelitz	1,047	1860	99,560
Baden	5,890	1861	1,369,291	Nassau	1,823	1861	456,567
Bavaria	29,400	,,	4,689,837	Oldenburg	2,430	,,	295,242
Belgium	11,370	,,	4,782,255	Papal States	4,538	,,	700,000
Bremen	74	1862	985,575	Portugal	35,367	1863	3,693,362
Brunswick	1,420	1861	282,400	Prussia	108,163	1861	18,491,220
Denmark	14,732	1860	1,600,551	Reuss	573	,,	125,490
Duchies (late Danish)	7,218	1855	1,004,473	Russia	2,129,566	1858	59,330,752
France	210,939	1861	37,472,732	Saxony	5,759	1861	2,225,240
Frankfort	38	,,	87,518	Saxe-Weimar Eisenach	1,308	,,	273,252
Great Britain and Ireland	122,520	,,	29,307,199	Saxe-Meiningen	967	,,	172,341
Greece	20,021	,,	1,325,479	Saxe-Altenburg	507	1862	137,883
Hamburg	135	1860	229,941	Saxe-Coburg Gotha	769	1861	159,431
Hanover	14,800	1861	1,888,070	Schwarzburg-Rudolstadt	369	,,	71,912
Hesse-Cassel	3,730	,,	738,454	Schwarzburg-Sonders-hausen	305	,,	64,895
Hesse, Grand Duchy of	3,220	,,	856,907	Spain	178,874	,,	16,560,813
Hesse-Homburg	105	,,	26,817	Sweden and Norway	292,568	,,	3,859,728
Holland	13,573	1862	3,618,459			,,	1,600,000
Italy, Kingdom of	94,968	,,	21,776,953	Switzerland	15,230	1860	2,510,494
Liechtenstein	62	1861	7,150	Turkey in Europe	202,852	1844	15,730,000
Lippe	423	,,	108,513	Waldeck	475	1861	58,604
Lippe Schaumburg	169	,,	30,774	Wurtemberg	7,512	,,	1,720,708
Lubeck	126	1862	50,614				

The Countries of Europe are—England, Scotland, Ireland, France, Spain, Portugal, Germany, Austria, Prussia, Switzerland, Holland, Belgium, Denmark, Norway, Sweden, Russia, Turkey, Greece, Italy, each of which we shall now separately notice.

ENGLAND AND WALES.

England and Wales occupy the southern, and by much the larger portion of the island of Great Britain, and are situated between latitude 50° and 55° 47′ N., and longitude 1° 46′ E. and 5° 41′ W. They form an extensive triangular peninsula, bounded on three sides by the sea, and separated from Scotland on the N.W. by a line, which extends from the N.E. extremity of the Solway Firth to the mouth of the River Tweed. Length, from Berwick to Land's End, 430; breadth, from 67 to 430 miles; area, 58,320 square miles, or 37,324,915 statute acres. The coast-line, following the principal indentations, is fully 2000 miles. The country is generally level, though it is traversed in different parts by ridges of considerable elevation. In the N. and W. the surface is elevated and hilly, is generally undulating in the centre, and in the E. consists of alluvial plains and low marshy ground.

Mountains.—The principal mountain-chains are the Pennine, Cumbrian, Cambrian, and Devonian ranges. The first of these extends from the Cheviots, on the Scottish border, southward to near Derby, occupying the W. portion of the counties of Northumberland, Durham, and York; the E. portion of Cumberland, Westmoreland, Lancashire, and Chester, and the middle part of Derbyshire. Its principal summits are Cross Fell, in Cumberland (2901 feet); Great Whamside, in the N.W. of Yorkshire (2384 feet); Ingleborough, in Yorkshire (2368 feet); and Pen-y-Gant, in Yorkshire (2270 feet). The Cumbrian group of mountains occupies the central and southern portions of Cumberland, the western and largest portion of Westmoreland, and the northern and insulated portion of Lancashire. This group comprises several of the loftiest summits in England, as the Helvellyn (3055 feet), Scafell (3166 feet), Skiddaw (3022 feet). The mountains are mostly bold, steep, and rugged, intersected by deep and narrow glens, many of which contain lakes; and the district is particularly noted for the romantic beauty of its scenery. The Cambrian Mountains extend on the W. side of the kingdom, from the Irish Sea to the Bristol Channel, and occupy nearly the whole of Wales. Of these, the Snowdon range is the chief, the principal summit of which rises to the height of 3571 feet. The Devonian chain stretches through the S.W. peninsula of England, between the Bristol and British Channels, and includes the hills of Devon, Somerset, and Cornwall. Its principal summits are Cawsand Hill (1782 feet), Dunkerry Beacon (1668 feet), and Rippon Tor (1549 feet).

Rivers.—The most important, though not the longest river of England, is the Thames, which rises in the Cotswold Hills, in Gloucestershire, under the name of Isis, and after being joined by the Thame, takes its proper name, and flows generally eastward, till it discharges itself into the German Ocean, by an estuary fifteen miles in width at its mouth, after a course of 215 miles. The Severn rises in a small lake in Montgomeryshire, on the E. side of Plinlimmon, and flowing through the counties of Salop, Worcester, and Gloucester, discharges itself into the Bristol Channel, after a circuitous course of about 240 miles through a beautiful and fertile country. The Trent, a river of central England, and next in importance to the Thames and Severn, rises in the moorlands of Staffordshire, and flows in a N.E. direction through the counties of Derby, Nottingham, and Lincoln, till it joins the Ouse to form the estuary of the Humber, after a course of 140 miles. The principal of the other rivers are the Tyne, Wear, Tees, Ouse, Humber, Mersey, Dee, Wye, Medway, and Avon.

Lakes.—England possesses few lakes, none of which are of great extent. They are chiefly in the counties of Westmoreland and Cumberland, and add greatly to the picturesque beauty of that district. Windermere, the largest of the English lakes, is about twelve miles in length by one in breadth. The chief of the others are Ulleswater, Derwentwater or Keswick Lake, and Whittleseamere.

Climate.—The climate is chiefly characterised by the absence of extremes in temperature, by humidity, and by variableness. The extremes of heat and cold are, on account of its insular position, much less than those of corresponding latitudes on the Continent. In the coldest season (January), the thermometer seldom falls much below the freezing-point; and in the warmest (June and July), it rarely rises above 80° Fahr. The mean annual temperature is about 49° Fahr. The prevailing winds for the greater part of the year are the S.W. and W., but in the months of April, May, and June, cold E. and N.E. winds are common. The mean annual fall of rain is about thirty-one inches; but in Cumberland it is as high as fifty-one, and in some parts of the E. coast as low as twenty inches. Most rain falls in summer and autumn.

Agriculture.—The principal crops raised in England and Wales are wheat, oats, barley, rye, beans, peas, turnips, potatoes, etc. We have no means of ascertaining the exact amount of land under the different kinds of crops, but the following is an estimate given by Mr. M'Culloch in the last edition of his Commercial Dictionary:

Crops.	Acres.	Produce.	Value.
		Qrs.	
Wheat	3,500,000	13,125,000	£28,125,000
Barley	1,500,000	6,750,000	8,678,572
Oats and Rye	1,500,000	6,750,000	5,785,715
Beans and Peas	700,000	2,625,000	3,375,000
Potatoes, Turnips, and Rape	2,500,000 2,000,000	.....	31,500,000
Clover	800,000	.....	.....
Fallow	50,000	.....	780,000
Hops	150,000	.....	2,250,000
Gardens			
Total	12,700,000		£80,494,287

The total annual agricultural produce, including horses, cattle, dairy produce, etc., of England and Wales may be estimated at £150,000,000, the number of cattle at 4,500,000, sheep at 27,000,000, and horses at 900,000. The total number of "persons possessing or working the land and engaged in growing grain, fruits, grasses, animals, and other products, and persons engaged about animals," in 1861 was 2,010,454, of which 1,631,652 were males, and 378,802 females.

Minerals.—To her mineral wealth, more than to anything else, is England indebted for the high position she now occupies. Mining operations are carried on to a greater or less extent in thirty-three counties of England and Wales; and the chief productions are coal, iron, copper, tin, lead, silver, manganese, zinc, gold, antimony, nickel, and cobalt. There are 2555 collieries in England and Wales; and the total produce of coal from these in 1861 was 72,431,144 tons. The quantity of iron ore raised in that year was estimated at 5,239,386 tons; of copper ore, found chiefly in Cornwall and Devonshire, at 196,798 tons. There are 148 tin mines, of which 144 are in Cornwall, and the rest in Devonshire, producing (1861) 10,963 tons of ore. The total quantity of lead ore produced was 83,722 tons; of silver, 479,696 oz. Gold has been found, but only in small quantities, in various parts of England, amounting in 1861 to 2,784 oz. The amount of zinc ores obtained was 4,415 tons. The estimated value of the mineral productions of the United Kingdom in 1861 was £34,602,853; and the number of persons employed in the mines in England and Wales was 330,352.

Manufactures.—The manufactures of England are of vast extent and importance. The chief is that of cotton, which, in 1861, afforded employment to 407,598 persons. It may almost be said to have entirely taken its rise within the last hundred years. It received its first great stimulus from the invention of the spinning jenny in 1767; and the subsequent inventions of Arkwright, Watt, Cartwright, Crompton, and others, have carried it to an extraordinary state of improvement. In 1861 the number of cotton factories was 2,715, with 28,352,125 spindles, and 368,125 operatives. Since that time this manufacture has suffered severely, in consequence of a scarcity of the raw material arising from the present unfortunate war in America. The imports of raw cotton, which in 1861 amounted to 11,223,078 cwt., and in 1860 to 12,419,096, fell in 1862 to 4,678,333, and in 1863 to 5,978,420. This occasioned much distress in the manufacturing districts, but of late the trade has much revived in consequence of supplies from other districts, particularly Egypt and British India. The chief seat of the cotton manufacture is Lancashire. The woollen manufacture was established in England at a very early period. It received its first great impulse at the hands of Edward III., who induced a number of Flemish manufacturers to settle in England; but even to the beginning of the present century this trade has had to struggle under a number of very oppressive restrictions, and so it has not attained to that importance that it otherwise might have done. In 1820, under the high duty, only 7,691,000 lbs. wool were imported, while in 1863 the quantity imported was 177,377,664 lbs. The quantity of wool produced at home may be estimated at about 120,000,000 lbs. The chief seats of the woollen manufacture are in the West Riding of Yorkshire, especially in and around Leeds, Wakefield, Huddersfield, Halifax, Bradford, and Dewsbury. The manufacture of woollen and worsted stockings is chiefly carried on in Leicestershire. The annual value of the woollen manufacture is estimated at £30,000,000. In 1861 it afforded employment to 238,814 persons in England and Wales. The manufacture of linen is pursued chiefly in the counties of York, Lancaster, Salop, Durham, and Dorset. It was established here at an early period, but its recent progress has not been so great as might have been expected, owing no doubt partly to the use of cotton stuffs having become so general. The number of persons employed in this manufacture in England and Wales, in 1861, was 20,305. The silk manufacture appears to have existed in England as early as the fourteenth century; and in the reign of Queen Elizabeth the number engaged in the production of silk goods was estimated at 40,000. According to the last census this manufacture was employing 117,989 persons. Its chief seats are the metropolitan districts of Spitalfields, Manchester, Macclesfield, and Coventry. The value of the silks annually produced is estimated at about £12,000,000. The manufacture of hardware goods is another very important branch of industry in England. The quantity of pig iron made in 1861 was 2,762,390 tons. The annual value of the hardware products of England and Wales is estimated at £25,000,000. Staffordshire, Shropshire, Birmingham, and Sheffield, are the chief seats of the iron manufacture in England. The leather manufactures are extensive, and are estimated to amount in value to £15,000,000 annually; the

earthenwares to £2,500,000; glass, £3,000,000; and paper, £2,000,000. Ship-building is very extensively carried on; and breweries, distilleries, sugar refineries, etc., are established in all the larger commercial towns. The fisheries constitute an important branch of industry on many parts of the coast, but they have never risen to be a principal source of national wealth, nor, indeed, have they been developed to the extent that they might be. The herring, cod, mackerel, sole, flounder, and salmon, are the most important of the fisheries. The oyster and pilchard fisheries are important in some parts. In 1860 the total annual value of real property assessed to the property and income tax was £112,082,749, of which £42,940,209 was lands, £48,779,076 tenements, £54,738 tithes, 212,014 manors, £225,639 fines, £366,222 quarries, £3,658,517 mines, £1,134,012 iron-works, £16,840 fisheries, £672,312 canals, £10,732,838 railways, £918,702 gas-works, £2,271,630 other property.

Internal Communication.—No other country in the world is, in proportion to its size, so well provided with means of internal communication as England. Independent of its navigable rivers, of which there are about 50, it has 2300 miles of canals, 8,176 miles of railway in operation, 24,000 miles of turnpike-roads and paved streets, and about 100,000 miles of cross-roads. The construction of canals in England originated during the latter half of the last century. The Duke of Bridgewater's canal, from the head of the Mersey to Manchester, was opened in 1766, and was the first to arouse the British nation to appreciate fully the advantages of canal navigation. It was followed in 1777 by the Grand Trunk Canal, which, by uniting the Trent and the Mersey, connected Liverpool with Hull and the Eastern with the Western Seas. Other canals followed, till all the great cities, seaports, and manufacturing towns were united together. The principal are the Leeds and Liverpool, 129 miles in length; the Grand Junction and the Grand Trunk, each 93 miles; the Oxford, 90; and the Lancaster, 75 miles in length. Canal navigation, however, has been in a great measure superseded since the introduction of railways. The first railway of any importance in England was the Liverpool and Manchester, opened in 1830; and since that time they have spread over all parts of the country. At 31st December 1862 there were 8176 miles of railway open in England and Wales; the total number of passengers conveyed in that year was 152,437,927, and the total receipts from all sources of traffic were £24,529,062.

Commerce.—In 1855 the total imports of the United Kingdom amounted in real value to £143,660,335, and in 1863 to £248,980,942; the exports in 1855 to £116,701,041, and in 1863 to £195,974,773, of which £146,489,768 was produce of the United Kingdom, and £49,485,005 foreign and colonial produce. The following are the values of the principal articles of British and Irish produce exported in 1863:—Apparel, haberdashery, and millinery, £7,169,975; beer and ale, £1,776,763; brass and copper manufactures, £4,233,075; coals, cinders, and culm, £3,708,221; cotton manufactures of all kinds, £39,424,010; cotton yarn, £8,019,954; earthenware, £1,334,275; hardwares and cutlery, £3,826,784; leather and leather wares, £2,319,763; linen yarn and manufactures, £9,045,698; machinery of all kinds, £4,365,023; iron and steel, wrought and unwrought, £13,111,477; silk, thrown and twist, and manufactures, £2,229,592; tin plates and tin, £4,891,424; woollen manufactures of all kinds, £5,518,842; woollen yarn, £5,065,432. The number of sailing vessels registered as belonging to the various ports of the United Kingdom at 31st December 1863 was 26,339—tonnage, 4,733,212; steam vessels, 2,298—tonnage, 594,861. The total tonnage of vessels that entered the various ports of the United Kingdom in 1863 was—British, 8,430,146; foreign, 4,825,917: that left these ports—British, 8,589,246; foreign, 4,893,424.

Revenue.—The total revenue of the United Kingdom for 1863 amounted to £70,208,964, of which the principal items were—Customs, £23,232,000; excise, £18,207,000; stamps, £9,327,000; taxes, £3,218,000; property-tax, £9,084,000; post-office, 3,810,000. The expenditure for that year was £67,056,286; and the national debt, £790,565,224, of which £13,136,000 was unfunded debt.

Government.—The Government is what is termed *mixed*, being partly monarchical, partly aristocratical, and partly democratical. The legislative power is vested in the Sovereign and in the two Houses of Parliament. The monarchy is hereditary, under certain limitations. The House of Peers at present comprises 3 princes of the Blood Royal; 20 dukes; 21 marquesses; 131 earls; 28 viscounts; 224 barons; 26 English archbishops and bishops, and 4 Irish representative archbishops and bishops—in all, 457 members, of whom 16 are Scotch and 28 Irish representative peers. The House of Commons is composed of 145 English county members, 320 city and borough members, and 4 university members; 15 Welsh county members, and 14 city and borough members; 30 Scotch county members, and 23 city and borough members; and 64 Irish county members, 39 city and borough members, and 2 university members—in all, 656 members. The total number of electors in Great Britain in 1861 was 1,078,128, of whom 483,538 were English county, 454,822 city and borough, including 7,735 university electors; 35,810 Welsh county, and 12,741 city and borough electors; 35,769 Scotch county, and 55,448 city and borough electors.

Religion.—The Sovereign is head and supreme governor of the Established Church in England, and has the nomination of the bishops and archbishops. There are 2 archbishops and 26 bishops. Deans and prebendaries are attached to cathedrals, and assist the bishop in the duties of his office. The dignitary next to the bishop is the archdeacon, of whom there are 71 in England and Wales, including the Channel Islands. The inferior clergy are rectors, who are the recipients of all the parochial tithes; and vicars and curates, who are only delegates, and receive but a portion of the tithes. The total number of benefices is about 12,500, of which nearly five-sixths are in the province of Canterbury, and the remainder in that of York. They vary in value from £10 or under, to upwards of £2000 annually, a large proportion of them being from £50 to £100. The Ecclesiastical Commissioners have, since 1840, done much for the augmentation of poor benefices. To the end of 1863 the sums so appropriated amounted to about £5,500,000, of which about £1,000,000 had been derived from private benefactors, and the remainder from the re-distribution and improvement of ecclesiastical property. The income of the Church is derived from lands, tithes, church-rates, pew-rents, Easter-offerings, and surplice-fees, and may be estimated to be considerably above £5,500,000. In 1851 there were 14,077 churches, with accommodation for 5,317,915 persons, besides 24,390 places of worship belonging to dissenters—viz., 3,244 to Independents, 2,789 to various kinds of Baptists, 11,944 to various kinds of Methodists, 570 to Roman Catholics, 32 to Catholic and Apostolic Church, 371 to the Society of Friends, 160 to Scottish Presbyterians, 229 to Unitarians, 32 to Moravians, 6 to Sandemanians, 50 to New Church, 132 to Brethren, 544 to isolated congregations, 6 to Lutherans, 3 to French Protestants, 3 to Greek Church, 222 to Latter-Day Saints, and 53 to Jews. There has been no subsequent religious census; but in 1861 there were 19,195 clergymen, 7,840 Protestant ministers, 1,216 Roman Catholic priests, and 103 priests of other bodies, besides 1,916 missionaries, itinerant preachers, and scripture readers.

Education.—In 1851 there were in England and Wales 46,042 day-schools attended by 2,144,378 scholars (1,139,324 males, and 969,268 females); 23,514 Sunday-schools, with 2,407,642 scholars; and 1545 evening schools for adults, with 39,783 scholars. Of the day-schools, 15,518, with 1,422,982 scholars, were public, and 30,524, with 721,396 scholars, were private day-schools. The census of 1861 gives, under the head of "scholars," 3,150,048, of which 1,552,738 were males, and 1,597,310 females. The total number of primary schools in England and Wales inspected in 1863 (including the Isle of Man and Roman Catholic schools for Great Britain) was 6,227, with accommodation for 1,315,988, and having an average attendance of 846,805 children.

Army and Navy.—The number of officers, non-commissioned officers, and rank-and-file of Her Majesty's land forces voted for the effective service of the United Kingdom (exclusive of the troops in the East Indies, 72,676, in number) for the year ending 31st March 1864 was 148,242. The estimated charge was—for the effective service, £12,932,399; the non-effective, £2,127,838; in all, £15,060,237. The number of officers, seamen, boys, and marines, voted for the service of Her Majesty's navy for the year 1864 was 76,000. The estimated charge was £10,736,032. The navy numbered, on 1st January 1864, 975 ships of all classes, including "non-effective sailing ships." Of these, 72 were ships of the line, mounting from 74 to 131 guns each; 39 of from 50 to 72 guns; 69 frigates of from 24 to 46 guns each; 30 screw corvettes, each mounting 21 guns; and upwards of 600 vessels of all classes mounting less than 20 guns; besides 185 gun-boats, each mounting 2 heavy Armstrong guns, and of 60 horse-power.

Divisions and Population.—England and Wales are divided into shires or counties, most of which are subdivided into hundreds and all into parishes, which are both ecclesiastical and civil divisions. Yorkshire is divided into three equal parts called Ridings, which are subdivided into wapentakes. The counties of Cumberland, Westmoreland, Northumberland, and Durham are divided into wards, Kent into lathes, and Sussex into rapes. The population of England and Wales during several periods was as follows:—(1700) 6,045,008; (1750) 6,517,035; (1801) 8,872,980; (1811) 10,150,615; (1821) 12,000,236; (1831) 13,896,797; (1841) 15,914,148; (1851) 17,927,614; (1861) 20,066,224.

Counties.	Area in Statute Acres.	Population. 1831.	1841.	1851.	1861.	Annual Value of Real Property. 1860.	Inhabited Houses. 1861.	County Towns.
ENGLAND:								
Bedford	295,582	95,483	107,936	124,478	135,287	£619,536	27,422	Bedford
Berks	450,358	146,234	161,759	170,065	176,256	1,021,944	35,761	Reading
Buckingham	464,930	146,977	154,218	163,554	167,993	917,738	34,909	Buckingham
Cambridge	523,861	143,955	164,459	185,405	176,016	1,234,645	37,634	Cambridge
Chester	707,078	334,391	395,660	455,725	505,428	2,673,756	97,874	Chester
Cornwall	873,600	301,306	342,159	355,558	369,390	1,417,048	72,954	Bodmin
Cumberland	1,001,273	169,262	178,038	195,492	205,276	1,216,185	40,532	Carlisle
Derby	658,803	237,170	272,202	296,084	339,327	2,546,718	69,262	Derby
Devon	1,657,180	493,908	532,959	567,098	584,373	2,826,210	101,253	Exeter
Dorset	632,025	159,385	175,054	184,207	188,789	992,760	37,709	Dorchester
Durham	622,476	239,256	307,963	390,997	508,666	2,339,717	84,807	Durham
Essex	1,060,549	317,507	344,979	369,318	404,851	2,193,154	81,261	Chelmsford
Gloucester	805,102	387,398	431,495	458,805	485,770	2,288,217	92,831	Gloucester
Hereford	534,823	110,617	113,272	115,489	123,712	875,041	25,314	Hereford
Hertford	391,141	142,844	156,660	167,298	173,280	930,516	34,893	Hertford
Huntingdon	230,865	53,192	58,549	64,183	64,250	427,083	13,704	Huntingdon
Kent	1,041,479	479,558	549,353	615,766	733,887	3,493,159	126,221	Canterbury
Lancaster	1,219,221	1,336,854	1,667,054	2,031,236	2,429,440	11,453,851	438,503	Lancaster
Leicester	514,164	197,003	215,867	230,308	237,412	1,394,988	51,894	Leicester
Lincoln	1,776,738	317,465	362,602	407,222	412,246	3,220,565	86,626	Lincoln
Middlesex	180,168	1,358,330	1,576,636	1,886,576	2,206,485	17,682,265	279,153	London
Monmouth	368,399	98,126	134,368	157,418	174,633	893,921	33,077	Monmouth
Norfolk	1,354,301	390,054	412,664	442,714	484,798	2,643,088	96,672	Norwich
Northampton	630,358	179,336	199,228	212,380	227,704	1,345,463	48,531	Northampton
Northumberland	1,249,299	236,959	266,020	303,568	343,025	2,370,429	55,565	Newcastle
Nottingham	526,076	225,327	249,910	270,427	273,867	1,425,936	62,519	Nottingham
Oxford	472,887	153,526	163,127	170,363	170,944	1,041,268	36,034	Oxford
Rutland	95,805	19,385	21,302	22,983	21,861	168,088	4,641	Oakham
Salop	826,055	213,518	225,820	229,341	240,959	1,650,281	48,391	Shrewsbury
Somerset	1,047,220	403,795	435,599	443,916	444,873	3,184,282	87,456	Bath
Southampton	1,070,216	313,976	354,682	405,370	481,815	2,033,444	86,426	Winchester
Stafford	728,468	409,480	509,472	608,716	746,943	3,601,479	147,105	Stafford
Suffolk	947,681	296,317	315,073	337,215	337,070	1,899,129	72,975	Ipswich
Surrey	478,792	486,434	584,036	683,082	831,093	5,280,841	130,362	Guildford
Sussex	934,851	272,644	300,075	336,844	363,735	2,041,344	65,578	Chichester
Warwick	563,946	336,645	401,703	475,013	561,853	2,892,985	116,351	Warwick
Westmoreland	485,432	55,041	56,454	58,287	60,817	563,782	11,793	Appleby
Wilts	865,092	237,244	256,280	254,221	249,311	1,520,586	53,059	Salisbury
Worcester	472,165	222,655	248,460	276,926	307,397	1,655,524	63,126	Worcester
York	3,829,286	1,371,966	1,592,059	1,797,995	2,033,610	9,620,962	423,271	York
	32,590,429	13,090,523	14,997,427	16,921,888	18,954,444	£107,308,226	3,513,431	
WALES:								
Anglesea	193,453	48,325	50,891	57,327	54,609	206,683	12,328	Beaumaris
Brecon	460,158	47,763	55,603	61,474	61,627	261,350	12,913	Brecon
Cardigan	443,387	64,780	68,766	70,796	72,245	226,552	15,724	Cardigan
Carmarthen	606,331	100,740	106,326	110,632	111,796	439,056	23,070	Carmarthen
Carnarvon	370,273	66,818	81,093	87,870	95,694	379,623	20,256	Carnarvon
Denbigh	386,052	82,665	88,478	92,583	100,778	532,929	21,310	Denbigh
Flint	184,905	60,244	66,916	68,156	69,737	339,012	15,113	Flint
Glamorgan	547,494	126,612	171,188	231,849	317,752	1,302,877	59,254	Cardiff
Merioneth	385,291	35,315	39,332	38,843	38,963	186,603	8,499	Dolgelly
Montgomery	483,323	66,844	69,607	67,335	36,919	350,962	13,501	Montgomery
Pembroke	401,691	81,425	88,044	94,140	96,278	398,907	19,418	Pembroke
Radnor	272,128	24,743	25,458	24,716	25,382	149,969	4,688	New Radnor
	4,734,486	806,274	911,705	1,005,721	1,111,780	4,774,523	226,074	
Total of England and Wales	37,324,915	13,896,797	15,914,148	17,927,614	20,066,224	£112,082,749	3,739,505	

The populations of the principal towns in 1861 were—London, 2,803,989; Manchester, 460,428; Liverpool, 443,938; Birmingham, 296,076; Leeds, 207,165; Bristol, 154,093; Sheffield, 185,172; Bradford, 106,218; Plymouth, 113,039; Portsmouth, 94,799; Newcastle-upon-Tyne, 109,108; Hull, 97,661.

SCOTLAND.

This division of the United Kingdom comprises the northern and smaller portion of the island of Great Britain. Its mainland portion extends from lat. 54° 38′ to 58° 41′ N., and from long. 1° 45′ to 6° 14′ W., being 275 miles in length from N. to S., and varying in breadth from about 30 to 175 miles. On the N. coast are the two large groups of the Orkney and Shetland Islands, extending northward to lat. 60° 50′ N.; and on the W. the Hebrides or Western Isles,

extending westward to long. 8° 32′ W. The whole coast is so much penetrated by arms of the sea that there is actually no place throughout its whole extent which is more than 40 miles from the shore. The coast line is estimated at at least 2500 miles in length. The total area of Scotland (including the islands) is 31,324 square miles, or 20,047,462 statute acres.

Surface.—The surface of the country is distinguished for variety, and, compared with England, is, generally speaking, rugged and mountainous. With the exception of a few rich alluvial tracts, there are no extensive plains in Scotland; its surface, even where least mountainous, being generally varied with hill and dale. It is naturally divided into Highlands and Lowlands. The former divison comprehends, besides the Hebrides and the Orkney and Shetland Islands, the counties of Argyle, Inverness, Nairn, Ross, Cromarty, Sutherland, and Caithness, with parts of Dumbarton, Stirling, Perth, Forfar, Kincardine, Aberdeen, Banff, and Moray or Elgin. The Highlands are again divided into two unequal parts by the deep and narrow valley through which the Caledonian Canal has been constructed. The northern division of the Highlands is decidedly the more barren and unproductive of the two, though the other division contains the highest mountains. In the eastern parts of Ross and Cromarty there are level tracts of considerable fertility. The Lowland division of the country, though comparatively flat, comprises also a large extent of mountainous districts, but the mountains are not so lofty, nor so bleak and rugged as in the Highlands.

Mountains.—The principal mountain-chain of Scotland is that of the Grampians, which commences on the S. side of Loch Etive, in Argyleshire, and terminates between Stonehaven and the mouth of the Dee, on the E. coast. Ben Nevis, the highest mountain in Great Britain, being 4406 feet above the mean level of the sea, lies immediately east of Fort-William, and is separated from the chain of the Grampians by the Moor of Rannoch. The most elevated part of the chain lies near the head of the Dee, where Ben Macdhui, the second highest mountain in Scotland, rises to the height of 4295 feet, and the adjoining mountains of Cairngorum, Cairntoul, and Ben Avon, are respectively 4090, 4245, and 3967 feet high. South of the Grampians, and running parallel to them, is a chain of hills divided into three distinct portions by the valleys of the Tay and Forth, termed the Sidlaw, Ochil, and Campsie Hills. The low country between them and the Grampians is called the Valley of Strathmore. The Cheviot Hills, situated partly in England and partly in Scotland, separate Northumberland and Roxburghshire, stretch through the latter county in a westerly direction, keeping to the N. of Liddesdale, then bend N.W. towards the junction of the counties of Roxburgh, Selkirk, and Dumfries, and unite with the Lowther Hills. The highest mountain in the Lowlands of Scotland is Broad Law, in the south of Peebleshire, 2761 feet above the level of the sea. The valleys and level tracts, though of small extent as compared with England, are yet most of them extremely fertile and well cultivated. The principal of these are the Carse of Stirling and Falkirk, on both sides of the Forth; that of Strathearn and Gowrie, on the Tay; the Merse of Berwickshire, along the Tweed; the Valley of Strathmore and the Howe of the Mearns; Teviotdale, along the Teviot; Tynedale, along the Tyne in East Lothian; and the Howe of Fife.

Rivers.—The principal rivers of Scotland are the Tweed, Forth, Tay, Spey, and Clyde. The Tweed rises at Tweedshaws, in the S. of Peebleshire, and flows first in a northerly direction to Peebles, and then eastward past Melrose, Kelso, and Coldstream, to its mouth at Berwick, having a course of about 100 miles. The Forth rises on the N.E. side of Ben Lomond, in the county of Stirling, and flows E. by Aberfoyle, Stirling, and Alloa, and afterwards expands into an arm of the sea called the Firth of Forth. Including its windings, which are numerous, its course is estimated at 160 miles. The Tay which is said to discharge a greater quantity of water than any other river in Britain, rises in Breadalbane, on the confines of Argyleshire, flows through Loch Tay, and after passing Aberfeldy, Dunkeld, and Perth, expands into an estuary called the Firth of Tay, and falls into the German Ocean at Button Ness, after a course of about 130 miles. The Spey the most rapid, and at the same time one of the largest of the Scottish rivers, rises in Loch Spey, about six miles from the head of Loch Lochy, and has a N.E. direction through Badenoch and Strathspey to Fochabers, below which it falls into the Moray Firth, after a winding course of about 110 miles. The Clyde, though not the largest, is, in a commercial point of view, the most important of Scottish rivers. It rises on the borders of Dumfriesshire, near the sources of the Annan and Tweed, flows first N. and then N.W., passing Lanark, Hamilton, and Glasgow, and expanding into the Firth of Clyde about 8 miles below the last-named town. Its length to Glasgow is about 75 miles. The chief lakes of Scotland are—Loch Lomond, lying between Dumbartonshire and Stirlingshire; Loch Ness, in Invernessshire; Loch Awe, in Argyleshire; Lochs Tay, Rannoch, and Erich, in Perthshire, etc.

Minerals.—The most important of the mineral productions are coal and iron. The great coal-fields of Scotland extend, with little interruption, through the middle portion of the country, from the eastern to the western coast, the most valuable part being situated on the N. and S. sides of the Forth, with an average breadth of 12 miles on each side; and on the N. and S. sides of the Clyde, ranging through Renfrewshire, Lanarkshire, and the northern part of Ayrshire. In 1861 there were 413 collieries in operation, the produce of which during that year amounted to 11,081,000 tons. Iron is of frequent occurrence in the coal districts, especially in Lanarkshire. In 1835 there were only about 75,000 tons of pig-iron produced, whereas in 1861 the quantity produced was 950,000 tons. There are lead mines at Leadhills in Lanarkshire, Wanlockhead in Dumfriesshire, and other places, which produced (1861) 1228 tons of lead and 4133 oz. of silver. Gold has also been found at Leadhills and other parts of Scotland. Copper is wrought to some extent; and cobalt, antimony, manganese, etc., are met with in small quantities. Slate, limestone, sandstone, and granite are common.

Climate.—The climate is more rigorous than that of England; but owing to the numerous firths and deep bays by which it is penetrated, neither the heat of summer nor the cold of winter is so intense as might be expected. The mean annual temperature of the year averages about 47° Fahr.; the mean of winter being about 38°, of summer about 56°. The quantity of rain which falls on the east coast varies from 22 to 26 inches, while on the west coast and in the Hebrides it ranges from 30 to 44 inches.

Agriculture has been making rapid progress in Scotland since the middle of the last century, and in some parts it is such as to be unrivalled in any other country. In particular, during the last 20 years, all sorts of improvements have been prosecuted with extraordinary spirit and success. Since 1846 draining has been extensively carried on, and by this means the soil has been much improved. The principal crops are wheat, barley, oats, etc. The total number of acres under cultivation in 1857 was 3,556,572; of which 223,152 were in wheat; 938,613 in oats; 198,387 barley; 5989 rye; 21,607 bere; 39,186 beans; 3687 pease; 18,418 vetches or tares; 476,691 turnips; 139,819 potatoes; 18,582 summer fallow; and 1,459,805 grass and hay under rotation. This is of farms of and above £10 of rent, and, in a few counties only, of and above £20. The smaller holdings not included in the above account are estimated to give an additional acreage of about 220,000 acres. The estimated gross produce of the principal crops in 1857 is as follows:—wheat, 6,154,986 bushels; barley, 6,564,429; oats, 32,750,763; bere, 671,778; beans and peas, 1,037,760; turnips, 6,690,109 tons; and potatoes, 430,468 tons. The stock comprised 185,409 horses; 974,437 cattle; 5,683,168 sheep.

The *Fisheries* are extensive and valuable, including salmon, herring, ling, cod, etc. In 1861, the quantity of herrings caught was 723,486 barrels, of which 650,716 were cured. The cod and ling fisheries produced 131,764 cwts., of which 82,203 cwts. were cured. The total number of boats employed in the fisheries was 12,370 with a tonnage of 88,795, and employing 40,271 fishermen and boys, besides 48,398 others employed in the fisheries.

Manufactures.—What has been said of the manufacturing industry of England applies also in a great measure to Scotland; and in most cases the statistics of the manufactures of the latter have been included in the account of those of the former. The cotton manufacture, which centres chiefly in Glasgow and Paisley, is of comparatively recent introduction, the first steam-engine for a cotton factory having been constructed in 1792. In 1861 there were 163 factories, 1,915,398 spindles, and 30,110 power-looms, employing in all 41,237 persons. Compared with that of England, the woollen manufacture in Scotland is inconsiderable; but it is actively prosecuted in Galashiels, Hawick, Paisley, Kilmarnock, and Aberdeen. In 1861 the various branches of this manufacture afforded employment to 28,318 persons. The linen manufacture has its chief seat in Dundee, but it is also extensively carried on in Forfar, Arbroath, Montrose, and Aberdeen, and the finer kinds in Dunfermline. In 1861 it employed 44,646 persons. The silk manufactures are insignificant. The manufacture of machinery and hardwares, ship-building, coach-building, paper-making, whisky-distilling, and glass, soap, and candle manufactures, are among the chief of the other branches of industry pursued.

Internal Communication.—The most important of the Scottish canals are—The Great Canal, uniting the Firths of Forth and Clyde, 38 miles in length; the Union Canal, 31 miles in length, extending from the former at Falkirk to Edinburgh; the Crinan Canal, across the Mull of Cantyre; the Caledonian Canal, 59 miles in length, which, by uniting a number of lakes, stretches quite across the island, through the centre of the Highlands. The turnpike roads, of which there are in all about 3700 miles, are considered superior even to those of England. In 1862 there were 1777 miles of railway in operation in Scotland, the total number of passengers conveyed being 17,610,927.

Commerce.—The vessels registered as belonging to the various ports in Scotland at 31st December 1862 were—Sailing-vessels, 3100, with 561,817 tons burden; steam-vessels, 337, with 80,520 tons burden—total, 3437; tonnage, 642,337. The numbers that entered and cleared at the various ports during that year (sailing and steam, including repeated voyages) were, in the coasting trade—inwards 21,084, tonnage 2,406,423; outwards 23,115, tonnage 2,501,360: in the colonial trade—inwards 523, tonnage 231,140; outwards 680, tonnage 324,902: in the foreign trade—inwards 5288, tonnage 850,042; outwards 6142, tonnage 956,680.

Population.—The population of Scotland, at decennial periods since the beginning of the present century, was—(1801) 1,608,420; (1811) 1,805,864; (1821) 2,091,521; (1831) 2,364,386; (1841) 2,620,184; (1851) 2,888,742; (1861) 3,062,294, as follows:—

Counties.	Area in Statute Acres.	Acreage under Crops, 1857.	Population.				Annual Value of Real Property, 1860.
			1831.	1841.	1851.	1861.	
Aberdeen	1,260,625	488,183	177,657	192,387	212,032	221,569	£951,364
*Argyle	2,083,126	69,774	100,973	97,371	89,298	79,724	320,989
Ayr	650,156	259,912	145,055	164,356	189,858	198,971	813,144
Banff	439,219	114,760	48,337	49,679	54,171	59,215	160,920
Berwick	309,375	146,815	34,048	34,438	36,297	36,613	304,215
Bute	109,375	18,609	14,151	15,740	16,608	16,331	59,505
Caithness	455,708	57,591	34,529	36,343	38,709	41,111	107,561
Clackmannan	29,744	17,856	14,729	19,155	22,951	21,450	68,763
Dumbarton	189,844	40,278	33,211	44,296	45,103	52,034	202,528
Dumfries	722,813	167,839	73,770	72,830	78,123	75,878	376,150
Edinburgh	254,300	102,658	219,345	225,454	259,435	273,997	1,564,564
Elgin or Moray	340,000	82,401	34,498	35,012	38,959	42,665	144,266
Fife	322,031	220,832	128,839	140,140	153,546	154,770	683,152
Forfar	568,750	223,245	139,606	170,453	191,264	204,425	769,662
Haddington	185,937	102,445	36,145	35,886	36,386	37,634	269,227
*Inverness	2,723,501	42,920	94,797	97,799	96,500	88,888	257,416
Kincardine	252,250	102,040	31,431	33,075	34,598	34,466	165,768
Kinross	49,531	33,122	9,672	8,763	8,924	7,977	57,315
Kircudbright	610,734	121,448	40,590	41,119	43,121	42,495	246,270
Lanark	631,719	208,596	316,719	426,972	530,169	631,566	3,398,732
Linlithgow	64,375	50,547	23,291	26,872	30,135	38,645	158,324
Nairn	137,500	30,312	9,354	9,217	9,956	10,065	28,040
Orkney & Shetland	988,873	39,319	58,239	61,065	62,533	64,065	72,186
Peebles	226,488	35,150	10,578	10,499	10,738	11,408	88,985
Perth	1,814,063	267,397	142,166	137,457	138,660	133,500	840,123
Renfrew	150,000	75,151	133,443	155,072	161,091	177,561	599,222
*Ross & Cromarty	2,016,375	72,851	74,820	78,685	82,707	81,406	194,260
Roxburgh	460,938	124,479	43,663	46,025	51,642	54,119	337,648
Selkirk	170,313	14,441	6,833	7,990	9,809	10,449	62,574
Stirling	295,875	93,291	72,621	82,057	86,237	91,926	366,158
*Sutherland	1,207,188	9,960	25,518	24,782	25,793	25,246	52,922
Wigton	326,736	122,344	36,258	39,195	43,389	42,095	182,127
Total	20,047,462	3,556,572	2,364,386	2,620,184	2,888,742	3,062,294	£13,974,080

* In the Counties marked with an asterisk, there are no returns from occupants whose rent is below £20; in the other Counties all at and above £10 of rent are included.

The principal towns, with their populations in 1861, are—Edinburgh, 168,121; Glasgow, 394,864; Dundee, 90,417; Aberdeen, 73,805; Paisley, 47,406; Greenock, 42,098; Leith, 33,628.

Religion.—In 1851 there were in all 3395 places of worship, with 1,884,805 sittings. Of these, 1183 places of worship, with 767,088 sittings, belonged to the

Established Church; 889, with 495,335 sittings, to the Free Church; 465, with 288,100 sittings, to the United Presbyterians; 192, with 76,342 sittings, to Independents; and 134, with 40,022 sittings, to Episcopalians. The census of 1861 gives 1486 Established Church ministers; 973 Free Church ministers; 588 United Presbyterian; 185 Roman Catholic priests; 198 Episcopalian ministers; and 396 ministers of other denominations.

Education.—The total number of day-schools in Scotland in 1851 was 5242, having 368,577 scholars, of whom 205,348 were males and 163,169 females. Of these, 3349 schools, having 280,045 scholars, were public; and 1893, with 88,472 scholars, private day-schools. The total number of Sunday-schools was 3803, with 292,549 scholars. Of these, 1095, with 76,233 scholars, belonged to the Established Church; 1243, with 91,328 scholars, to the Free Church; 558, with 54,324 scholars, to the United Presbyterians; and 176, with 12,593, to the Independents. The census of 1861 gives under the head of "scholars" 467,056, of whom 241,803 were males, and 225,253 females. The number of primary schools in Scotland inspected in 1863 (exclusive of Roman Catholic schools) was 1512, with accommodation for 196,794 children, the average attendance being 162,120.

IRELAND.

Ireland lies to the W. of Great Britain, from which it is separated by St. George's Channel, 47 miles across where narrowest; the Irish Sea, 138; and the North Channel, 13 miles across. It extends from lat. 51° 26′ to 55° 21′ N., and from long. 5° 20′ to 10° 26′ W.; its greatest and least breadth on parallels of latitude being 147 and 111 miles, and it greatest length on a meridian 225 miles. Area, 31,754 square miles, or 20,322,641 acres, of which it is estimated that 2,830,000 acres are turf bog. The N., W., and S. coasts are indented with numerous deep and safe bays; but the E. side presents few harbours suitable for large vessels. The islands on the coast are numerous, amounting to 196, but are all small.

Surface.—The greater part of the surface is plain, not strictly level, but mostly interspersed with low hills. The principal mountains are the Mourne Mountains in Down County. The mountains surrounding Clew Bay, in Mayo County, Macgillicuddy's Reeks, in Kerry County, and the Wicklow Mountains, are all to be found near the sea-coast, forming, as it were, a broad fringe round the island, and rarely extending more than 20 miles inland. The interior appears as a large plain traversed only by a few low ranges of hills. The highest summit in Ireland is Carran Tual, in Magillicuddy's Reeks, which rises to the height of 3414 feet above the level of the sea. The rivers are numerous. The principal is the Shannon, 159 miles long, from Lough Allen to Limerick, where it expands into an estuary 45 miles in length, opening into the Atlantic. It is navigable through nearly the whole of its course. The Suir, Barrow, Nore, Blackwater, Slaney, Boyne, Foyle, Erne, Lee, Bandon, Bann, and Moy, are all navigable to a greater or less extent. The lakes or loughs are numerous; the largest, Lough Neagh, in Ulster, covers an area of 98,255 acres. The other remarkable lakes are Loughs Erne, Corrib, Mask, Conn, and the Lakes of Killarney. The aggregate surface of the lakes is estimated at 336 square miles.

Climate.—The climate is mild and temperate, but moist, and is more suited for pasture than for agriculture. Plants that require artificial heat in England flourish here in the open air. The mean winter temperature is 30.9°; mean summer, 60.5°; mean annual, 49.6° Fahr. Average annual fall of rain on the E. coast, 29, and on the W. coast, 47 inches.

Minerals.—The principal minerals are coal, iron, copper, lead, and gold. The coal-fields are seven in number—the 1st occupying large portions of Kilkenny and Queen's Counties, with a small portion of Carlow; 2d, in Tipperary, bordering on that of Kilkenny; 3d, spread over large portions of Clare, Limerick, Cork, and Kerry Counties, the most extensive development of the coal strata in the British empire; 4th, at Coal Island, near Dungannon; 5th, in the northern extremity of Antrim County; 6th, in Monaghan; and, 7th, the Connaught coal-field, extending over portions of Roscommon, Sligo, Leitrim, and Cavan Counties. The first three of these yield only stone-coal, or anthracite; the remainder, bituminous or flaming coal. The total quantity of coal raised in Ireland in 1861 was 123,070 tons. Iron ore is found in all the localities of coal, and was largely manufactured while timber for fuel was abundant, but latterly the efforts to carry on the manufacture have not been profitable. There are copper mines in the counties of Cork, Tipperary, Waterford, and Wicklow. The quantity of Irish copper ore sold at Swansea in 1862 was 13,729 tons, of the value of £125,401. Lead is much more extensively diffused than copper, and is principally found in the counties of Wicklow, Tipperary, Kerry, Down, Clare, and Donegal. In 1862, 1763 tons of lead and 12,741 oz. of silver were produced. About 80,000 tons of sulphur ores are annually exported from the Arklow district. Salt rock has latterly been worked near Carrickfergus, and the quality is said to be superior to that of Cheshire. The present annual produce is about 20,000 tons. Gold is found in small quantities in Wicklow. Manganese, antimony, zinc, nickle, and tin, are among the principal of the other minerals. Limestone, granite, mica-slate, clay-slate, old red sandstone, yellow sandstone, and trap, are the principal geological formations.

Agriculture.—Agriculture in Ireland is in a very neglected state, owing, no doubt, partly to the minute subdivision of the land. In 1862 there were 609,726 holdings, one-half of which did not exceed fifteen acres; 43,630 did not exceed one acre; and 84,559 were from one to five acres. The total acreage under the various kinds of crop in each county in 1863 are given in the subsequent table. In 1862 there were 5,753,610 acres under crops; 9,702,232 grass; 41,004 fallow; 317,345 woods and plantations; and 4,505,733 bog and waste. The acreage under the principal crops was—Wheat 356,321; oats 1,977,528; barley 192,302; bere 2910; rye 9218; beans and peas 15,202; potatoes 1,018,112; turnips 376,715; mangel 23,114; flax 150,070; rape 1525; hay 1,552,924. The principal products were—Oats 7,283,400 quarters; wheat 683,048; barley 661,833; potatoes 2,148,402 tons; turnips 3,792,682; flax 24,258; and rape 92,804. In 1863 the live stock included 579,179 horses, 3,138,275 cattle, 3,303,931 sheep, and 1,064,802 pigs; the total value of which was calculated at £3,138,275. The seas around Ireland swarm with fish, but the fisheries have never been either largely or successfully carried on. In 1862, 11,375 vessels and boats, and 48,601 men and boys, were engaged in the sea-coast fisheries. There are about 120 salmon rivers in Ireland.

Manufactures.—The manufactures are chiefly woollen, linen, and cotton stuffs, and some of these are very extensive. The cotton manufacture is now confined to six counties, the chief of which are Waterford and Antrim. The total number of factories in 1862 was 9, with 119,944 spindles and 1757 power-looms, and affording employment to 2734 persons. The woollen manufacture has its principal seat in Dublin County; and in 1862 there were 39 factories, with 18,574 spindles and 123 power-looms, affording employment to 862 persons. There are 3 worsted factories with 4,700 spindles, and affording employment to 175 persons. The linen manufacture has of late years greatly revived in consequence of the application of machinery to the spinning of yarn, and the introduction of the power-loom in weaving. The number of factories in 1862 was 100, with 592,981 spindles, and 4666 power-looms, the number of persons employed being 33,525. The annual value of the linen products is estimated at £7,000,000. The silk manufacture, since its introduction by French emigrants in the beginning of the last century, has been confined to Dublin. About 300,000 persons, chiefly females, are employed in the N. of Ireland in the working of patterns on muslin with the needle. Belfast is the centre of this manufacture, and the gross value of the manufactured goods amounts to about £1,400,000. The distillation of spirits is extensively carried on, the quantity produced in 1862 being 4,653,773 gallons.

Commerce, etc.—The principal trade of Ireland is in the exportation of its agricultural products; and by much the greater part of it is carried on with Liverpool, Bristol, and Glasgow. The colonial and foreign trade is comparatively inconsiderable. The total amount of shipping registered as belonging to the various ports of Ireland at 31st December 1862 was—Sailing vessels 2153, tonnage 200,218; steam-vessels 185, tonnage 48,286. The total number of vessels that entered and left the different ports during that year was—Coastwise, sailing vessels inwards 20,122, tonnage 1,551,416; outwards 6691, tonnage 420,806; steam-vessels inwards 6818, tonnage 2,034,903; outwards 7206, tonnage 2,128,162: colonial trade, inwards 294 vessels, tonnage 110,026; outwards 279, tonnage 114,348: foreign trade, inwards 1767 vessels, tonnage 508,605; outwards 526, tonnage 174,555. The exports are chiefly cattle, sheep, swine, salted provisions, grain, flour, butter, eggs, and linen; imports—coal and culm, fish, salt, woollen and cotton yarn and stuffs, and colonial produce. We have no means of estimating the amount of the trade between Great Britain and Ireland; but in the three years ending 1861 it included 979,984 cattle, 1,256,490 sheep, 1,089,374 swine, 376,453 quarters of wheat and wheat flour, 4,544,961 quarters of oats and oatmeal, and 3,647,198 gallons of Irish spirits sent from Ireland. The total length of railway open in the end of 1862 was 1598 miles, and the total number of passengers conveyed during that year was 10,438,873. The principal of the canals are the Grand and the Royal, the former with its branches having a length of 160, and the latter of 92 miles. The executive government is vested in a Lord-Lieutenant, who must be a peer, assisted by a privy council (indefinite in number) appointed by the Crown, and by a chief secretary, a member of the House of Commons. In the absence of the Lord-Lieutenant, his place is supplied by lords-justices, who are usually the Primate or Archbishop of Dublin, the Lord Chancellor, and the commander of the forces. The total revenue paid into the exchequer from Ireland in 1862 was £6,675,157, of which £2,274,000 were derived from customs duties, £2,758,000 from excise, £573,040 from stamps, £672,780 from property and income tax. The expenditure for the same period was £6,736,281.

Population.—The population of Ireland in 1811 was 5,937,856; 1821, 6,801,827; 1831, 7,767,401; 1841, 8,175,124; 1851, 6,551,970; 1861, 5,798,967. The population in 1841, 1851, and 1861, and the acreage under the principal agricultural crops in the various counties in 1863, were as follows:—

	Counties.	Population. 1841.	1851.	1861.	Area in Statute Acres.	Acreage under Crops, 1863.	Wheat.	Oats.	Potatoes.
Leinster.	Carlow	86,228	68,059	57,137	221,293	82,323	7,360	23,561	12,844
	Dublin	372,773	405,092	410,252	226,302	100,808	7,794	23,060	12,785
	Kildare	114,488	95,688	90,946	418,415	134,675	8,074	39,638	12,978
	Kilkenny	202,420	158,746	125,515	507,254	481,634	32,560	46,261	24,380
	King's	146,857	112,080	90,043	493,019	123,498	3,982	35,105	18,268
	Longford	115,491	82,350	71,694	257,222	79,346	1,057	30,418	14,894
	Louth	128,240	107,657	90,713	201,396	109,699	4,674	39,864	13,878
	Meath	183,828	140,750	110,373	578,247	178,969	5,386	69,362	17,691
	Queen's	153,930	111,623	90,650	424,854	143,618	6,583	29,009	20,533
	Westmeath	141,300	111,409	90,879	433,769	117,182	232	44,451	15,256
	Wexford	202,033	180,159	143,954	573,200	237,154	20,286	65,799	27,443
	Wicklow	126,143	98,978	86,479	499,894	117,506	4,841	31,196	14,545
Munster.	Clare	286,394	212,428	166,305	768,265	157,244	5,946	35,146	33,710
	Cork	854,118	649,071	544,818	1,838,921	481,655	30,639	157,389	92,050
	Kerry	293,880	238,239	201,800	1,159,356	152,275	1,137	32,892	32,882
	Limerick	330,029	262,136	217,277	662,972	198,458	10,083	47,535	31,595
	Tipperary	435,553	331,487	249,106	1,048,969	305,342	32,226	86,128	50,569
	Waterford	196,187	164,051	134,252	456,306	109,942	19,928	33,407	20,285
Ulster.	Antrim	360,875	360,201	378,588	712,567	259,999	10,027	94,586	51,790
	Armagh	232,393	196,085	190,086	312,328	178,672	7,876	70,764	32,421
	Cavan	243,158	174,071	153,906	466,261	163,882	611	71,965	31,775
	Donegal	296,448	255,160	237,395	1,189,979	237,245	1,106	104,000	47,807
	Down	361,446	320,817	299,302	609,811	334,616	23,395	131,549	54,987
	Fermanagh	156,481	116,007	105,768	417,781	105,812	388	33,841	18,264
	Londonderry	222,174	191,868	184,209	513,386	196,845	1,966	86,990	37,810
	Monaghan	200,442	141,813	126,482	318,734	152,334	1,195	74,009	26,414
	Tyrone	312,956	255,734	238,500	778,944	275,150	1,614	136,286	48,579
Galway.	Galway	440,198	321,831	271,478	1,499,210	232,497	9,144	78,680	57,171
	Leitrim	155,297	111,841	104,744	376,213	84,410	51	23,079	22,544
	Mayo	388,887	274,612	254,796	1,321,281	191,399	2,515	82,300	63,805
	Roscommon	253,591	173,417	157,272	585,407	137,634	851	49,255	35,685
	Sligo	180,886	128,510	124,845	451,086	99,356	1,239	41,461	27,988
	Total	8,175,124	6,551,970	5,798,967	20,322,641	5,661,179	264,766	1,948,986	1,023,626

Besides those given in the table, there were 195,010 acres in barley, bere, rye, beans and peas, 351,360 in turnips, 102,791 in other green crops, 213,992 in flax, and 1,560,648 in meadow and clover.

The chief towns, with their populations in 1861, are—Dublin, 254,808; Belfast, 121,602; Cork, 80,121; Limerick, 44,476.

Religion.—Only about one-ninth of the people of Ireland belong to the Established Church—that of England, and about four-fifths of them are Roman Catholics. In 1861, of the entire population of 5,798,967, 693,357 were of the Established Church; 4,505,265 Roman Catholics; 523,291 Presbyterians; 76,661 Protestant dissenters; and 393 Jews. Since 1834, while the population of the country has decreased 27·1 per cent, the Established Church and the Presbyterian

have only decreased 18·7 per cent, while the Roman Catholics have decreased 30 per cent; and Protestant dissenters have increased 251·3 per cent. The Established Church has 2 archbishops and 10 bishops, and the church revenues in 1861 amounted to £580,419. The Roman Catholic hierarchy consists of 4 archbishops and 24 bishops. The number of priests in 1854 was 2291, of whom 1222 had been educated at Maynooth. In 1861 the number of Roman Catholic clergy was 3014. There are numerous monasteries and convents. The Presbyterian Church exists chiefly in the province of Ulster, and in 1856 comprised 510 congregations arranged under 37 presbyteries. The ministers are supported by voluntary contributions, the seat-rents, and the *Regium Donum*, or sum granted them annually by government, and amounting in 1863 to £39,746.

Education.—In 1834 the number of schools, according to the Report of the Commissioners of Public Instruction, was 9657, and the number of persons receiving instruction 633,946. In 1861, notwithstanding the decrease of the population, the number of schools was 10,580, and of scholars 481,240, of whom 127,173 were Protestants, and 339,645 Roman Catholics; of the former, 75,383 belonging to the Established Church, and 46,095 being Presbyterians.

FRANCE.

This extensive and important country of Western Europe is situated between lat. 42° 20′ and 51° 5′ N., and long. 4° 40′ W. and 8° 15′ E.; and is bounded on the N.E. by Belgium, the Grand Duchy of Luxembourg, Rhenish Prussia, and Rhenish Bavaria; E. by Baden, Switzerland, and Italy; S. by the Mediterranean and Spain; W. by the Atlantic Ocean; and N.W. by the English Channel. Its form is somewhat hexagonal, its greatest length from N.W. to S.E. being 680 miles, and its greatest breadth from S.W. to N.E. 620 miles; area, 210,939 square miles. France possesses about 1480 miles of sea-coast, of which 360 are on the Mediterranean, 560 on the Atlantic, and about the same number on the English Channel. The coasts on the English Channel are generally bordered by sandy downs. The W. coast is at first elevated, bold, and rocky, but as it proceeds S. it gradually declines, and from the mouth of the Gironde it presents an unbroken line of sandy downs interspersed with marshes.

Mountains.—The surface is for the most part level, with here and there low ranges of hills, except on the S. and E., where the mountain-ranges of the frontiers send forth offsets towards the interior. The loftiest summits of France belong to the Alps, chief of which is Monte Blanc, on the borders of the newly-acquired territory of Savoy, 15,744 feet high. The loftiest summits of the Pyrenees in France are Mont Perdu, 10,990, and the Peak of Midi, 9432. The chain next in importance is the Cevennes, separated from the Pyrenees by the valley through which the Canal-du-Midi runs, and extending first in a N.N.E., and afterwards in a N. direction to the Canal-du-Centre. The Cevennes take various names during their course, which is about 360 miles in length, and they have an average height of about 3000 feet, the culminating point, Mont Mezen, being 5795 feet high. They send off various branches, among which are the mountains of Auvergne, chiefly scattered over the departments of Puy-de-Dôme and Cantal, and which contain the Pic-de-Sancy, 6196, and the Plomb-de-Cantal, 6095 feet in height. The Côte-d'Or of Burgundy, a range of slight elevation, serves, with the heights of Langres, to connect the Cevennes with the Vosges between Lorraine and Alsace; the principal summit is the Ballon-d'Alsace, 4690 feet in height. Branches of the Vosges extend to the S.E. so as to unite with the Jura.

Rivers.—The principal rivers of France are the Loire, Rhône, Garonne, and Seine. The Loire rises in the department of Ardèche, and flows in a N.N.W. direction to Orleans, and afterwards westward to its mouth in the Bay of Biscay, having a course of about 560 miles. The Rhône rises in Switzerland, and after passing through the Lake of Geneva, enters France S. of the Jura range, forming most of the W. and the entire S. boundary of the department of Ain. After passing Lyons, its course is almost due S. to the Mediterranean, which it enters by various mouths. Its entire length is about 640 miles. Its principal affluent, the Saône, which it receives at Lyons, has a length of about 220 miles. The Garonne rises in the Spanish Pyrenees near Mont Maladetta, and flows first N. to Toulouse, and then pursues a N.W. course till it falls into the Bay of Biscay by means of the estuary of the Gironde. The Seine, which rises in the department of Côte-d'Or, has a winding course of about 450 miles, generally in a W. and N.W. direction, and falls into the English Channel by an estuary 7 miles wide. The principal of the other rivers are the Rhine, which for about 100 miles forms its E. frontier, the Moselle, Meuse, Scheldt, Somme, Charente, Dordogne, Adour, Aude, Herault.

Climate.—In a country of such extent the climate must necessarily differ considerably in different parts. It may, however, be divided into three regions—the northern, central, and southern. The first may be said to comprehend Flanders, Picardy, Normandy, Brittany, and in general all the territory lying north of a diagonal line extending from lat. 47° on the W. to lat. 49° on the E. frontier. It bears a great resemblance both in temperature and produce to the S. of England, the chief products being wheat, barley, oats, rye, hemp, flax, apples, pears, and other fruits. The central region may extend from the above-mentioned line to a similar one from lat. 45° on the W. to 47° on the E. frontier. Here wheat, barley, oats, and rye are still cultivated, but maize begins to appear, and vines become general. The southern region approaches in climate to Spain and Italy. Wheat, barley, oats, and rye are cultivated only on the high grounds; maize is general and the vine common, furnishing the principal export. In the N. the mean temperature is 50°, and the winters are frequently long and rigorous; in the centre, where the climate is more mild and steady than in either the N. or S., the mean temperature is about 58°; and in the S., where the summers are long and warm, and the sky almost always serene, the mean temperature is about 60°.

Before the Revolution of 1789 France was divided into 33 governments or provinces of very unequal extent, which were subdivided into generalities and sub-delegations. It is now divided into 89 departments or prefectures, named generally after their principal river, mountain, or some other natural feature. These departments are divided into arrondissements, cantons, and communes; each department being under the charge of a prefect, each arrondissement of a sub-prefect, and each commune of a maire.

Population.—The population of France in 1801 was 27,349,003; in 1806, 29,107,425; 1821, 30,461,875; 1831, 32,569,223; 1836, 33,540,910; 1841, 34,213,929; 1846, 35,400,486; 1851, 35,783,170; in 1856, 36,039,364; and in 1861, 37,472,732. The following table gives the area and population of the several provinces in 1851 and at 31st December 1861:—

Departments.	Area in English Square Miles.	Population.		Departments.	Area in English Square Miles.	Population.	
		1851.	1861.			1851.	1861.
Ain	2,240	372,939	369,767	Lot-et-Garonne	2,065	341,345	332,065
Aisne	2,838	558,989	564,597	Lozère	1,993	144,705	137,367
Allier	2,820	336,758	356,432	Maine-et-Loire	2,749	515,452	526,012
Alpes Basses	2,678	152,070	146,368	Manche	2,289	600,882	591,421
Alpes Hautes	2,135	132,038	125,100	Marne	3,156	373,302	385,498
Alpes Maritimes	1,467		194,578	Marne Haute	2,399	268,398	254,413
Ardèche	2,132	386,559	388,529	Mayenne	1,971	374,566	375,163
Ardennes	2,019	331,296	329,111	Meurthe	2,351	450,423	428,643
Ariège	1,887	267,435	251,850	Meuse	2,404	328,657	305,440
Aube	2,317	265,247	262,785	Morbihan	2,625	478,172	486,504
Aude	2,434	289,747	283,606	Moselle	2,171	459,684	446,457
Aveyron	3,383	394,183	396,025	Nièvre	2,629	327,161	332,814
Bouches-du-Rhône	1,983	428,989	507,112	Nord	2,191	1,158,285	1,303,380
Calvados	2,130	491,210	480,992	Oise	2,258	403,857	401,417
Cantal	1,997	253,329	240,523	Orne	2,354	439,884	423,350
Charente	2,294	382,912	379,081	Pas-de-Calais	2,549	692,994	724,338
Charente-Inférieure	2,625	469,992	481,060	Puy-de-Dôme	3,071	596,897	576,409
Cher	2,779	306,261	323,393	Pyrénées Basses	2,941	446,997	436,628
Corrèze	2,263	320,864	310,118	Pyrénées Hautes	1,747	250,934	240,179
Corse	3,376	236,251	252,889	Pyrénées Orientales	1,589	181,955	181,763
Côte-d'Or	3,380	400,297	384,140	Rhin Bas	1,756	494,147	577,574
Côtes-du-Nord	2,656	632,613	628,676	Rhin Haut	1,585	587,434	515,802
Creuse	2,159	287,075	270,055	Rhône	1,076	574,745	662,493
Dordogne	3,536	505,789	501,687	Saône Haute	2,062	347,469	317,183
Doubs	2,017	296,679	296,280	Saône-et-Loire	3,306	574,720	582,137
Drôme	2,517	326,846	326,684	Sarthe	2,395	473,071	466,165
Eure	2,691	415,777	398,661	Savoie	2,243		274,039
Eure-et-Loire	2,207	294,892	290,455	Savoie Haute	1,319		267,496
Finistère	2,596	617,710	627,304	Seine	183	1,422,065	1,953,660
Gard	2,248	408,163	422,107	Seine-Inférieure	2,331	762,039	789,988
Garonne Haute	2,429	481,610	484,081	Seine-et-Marne	2,280	345,076	352,312
Gers	2,423	307,479	298,931	Seine-et-Oise	2,162	472,554	513,073
Gironde	3,760	614,387	667,193	Sèvres Deux	2,316	323,615	328,817
Herault	2,391	389,286	409,391	Somme	2,377	570,641	572,646
Ille-et-Vilaine	2,596	574,618	584,930	Tarn	2,236	363,073	353,633
Indre	2,627	271,938	270,054	Tarn-et-Garonne	1,435	237,553	232,551
Indre-et-Loire	2,358	315,641	323,572	Var	2,788	357,967	315,526
Isère	3,199	603,497	577,748	Vaucluse	2,372	264,618	268,255
Jura	1,926	313,299	298,053	Vendée	2,595	388,734	395,695
Landes	3,597	302,196	300,839	Vienne	2,691	317,305	322,028
Loire-et-Cher	2,450	261,892	269,029	Vienne Haute	2,128	319,379	319,595
Loire	1,841	472,588	517,603	Vosges	2,346	427,409	415,485
Loire Haute	1,914	304,615	305,521	Yonne	2,866	381,133	370,305
Loire Inférieure	2,652	535,664	580,207	Troops in Algeria			90,507
Loiret	2,611	341,029	352,757				
Lot	2,011	296,224	295,542	Total	210,939	35,783,170	37,472,732

The chief towns, with their populations in 1861, were—Paris, 1,696,141; Lyons, 318,803; Marseilles, 260,910; Bordeaux, 162,750; Lille, 131,827; Nantes, 113,625; Rouen, 102,649; Toulouse, 113,229; St. Etienne, 92,250; Toulon, 84,987; Strasbourg, 82,014.

Internal Communication.—Besides its rivers, of which 5480 miles are navigable, France possesses an extensive system of canal navigation, there being upwards of 2931 miles of canals, by means of which most of the principal rivers are connected. The *Canal-du-Midi*, or the Languedoc Canal, commences at Toulouse, on the Garonne, and, with the Canal of Cette, extends to the Port of Cette, thus connecting the Atlantic with the Mediterranean. The *Canal-du-Centre* unites the Saône and the Loire in the upper part of the course of the latter. The Canal of St. Quentin joins the Scheldt and the Somme. The Canal of Briare and that of Orleans unite the Loire with the Loing, a tributary of the Seine. The Canal of Burgundy joins the Rhône and the Seine; that of Brittany connects Brest and Nantes. The roads of France are of three kinds—those maintained by the Central Government, and denominated *Royal* or *State Roads;* those kept up by the various departments, and known as *Departmental Roads;* and those which are supported by the communes, and termed *Communal Roads.* The state roads are commonly well made and in good condition, and usually about 42 feet in width. They are frequently planted on each side with rows of chestnut or other large trees, and a considerable portion of them are paved like a street. There are about 23,000 miles of such roads. The departmental roads, of which there are about 21,500 miles, are somewhat narrower than the state roads, but are also generally in good condition, being under the superintendence of a central departmental board; while the communal roads, being subject to no such control, are frequently in a very wretched condition. All the principal towns of France are connected by railway. Since 1850 the construction of railways has been very actively carried on, and in 1863 there were 6965 miles in operation.

Agriculture in France was, until very recently, in a very backward condition, and even now in many parts it is little in advance of what it was centuries ago. A recent return gives the total area of cultivated land at 132,570,440 acres, including 29,991,240 of woods and forests; 16,449,957 pastures; 14,262,543 fallow; 19,051,805 meadows, and 5,477,272 vineyards. The acreage under principal crops was wheat, 17,461,930; rye, 5,483,075; oats, 8,156,513; barley, 2,602,077; potatoes, 2,073,243; buckwheat, 1,772,820; maize, 1,504,993; meslin, 1,432,462; besides beans, peas, beetroot, hemp, flax, hops, etc. The value of the principal products were—wheat, £62,649,641; wine, £29,004,134; oats, £14,580,682; potatoes, £7,945,260; barley, £5,880,142; meslin, £4,318,123; maize, £3,039,941; buckwheat, £2,924,612. The live stock comprised 10,093,737 cattle; 33,281,592 sheep; 2,866,054 horses; 315,831 mules; 380,180 asses; 1,337,940 goats; and 5,246,401 swine.

Minerals.—The mining industry of France has made great progress of late years. Coal and iron, at present its chief mineral productions, are raised to a considerable extent, although not yet in quantities sufficient to supply the home demand. France as a coal-producing country ranks next to Great Britain, and occupies the first place among the iron-making countries of continental Europe. The coal-fields are estimated to occupy an area of 700,000 acres; and the quantity of coal raised in 1859 was of the value of £3,799,164. The number of mines was 292, and the number of persons employed at them was 56,035. The amount of coal raised in 1863 was 9,843,000 tons, being double the amount raised in 1853. In 1859 the iron mines, employing 18,000 persons, produced 3,479,050 tons of iron ore, of the value of £484,652. The quantity of cast-iron manufactured in 1863 was estimated at 1,161,600 tons, of the value of £5,752,000. The principal of the

other metallic products are copper, lead, silver, antimony, manganese, tin, and zinc, but none of these are of great importance.

Manufactures.—These comprise woollen, cotton, silk, and linen stuffs; iron and steel goods; cutlery; gloves; sugar, etc. The cotton manufacture in France has suffered greatly of late, in consequence of the want of the raw material; but on the other hand the loss has been in a considerable degree compensated by an increase in the two analogous branches of industry, silk and woollen. The value of the imports of cotton in 1863 was less by £3,720,000 than in 1861. In 1863 the value of the cotton imported was £7,088,000; of wool, £9,632,000; and of silk and waste, £12,404,000. In that year the value of tissues of cotton exported was £2,764,000; of wool, £11,332,000; and of silk, £15,032,000. The value of wrought-iron produced during 1863 is estimated at £7,692,720. In 1860 there were 334 beetroot sugar factories in operation, and the quantity of sugar produced was 2,985,962 cwts.

Commerce.—The trade of France is carried on chiefly with England, Belgium, Switzerland, Germany, Spain, Russia, Italy, the United States of America, and the French colonies. In 1863 the total value of the imports was £94,704,840; of the exports, £104,898,232. The trade between France and England has largely increased since the signing of the Commercial Treaty between the two countries, 23d January 1860. The imports from England to France had risen in value from £11,128,000 in 1859, to £21,028,000 in 1862; and the exports from France to England from £34,780,000 in 1859, to £45,808,000 in 1862. The number of vessels that entered in 1863 were—French, 12,038, tonnage 1,919,301; foreign, 16,783, tonnage 2,641,494: the number that cleared—French, 8771, tonnage 1,527,205; foreign, 11,636, tonnage 1,644,473. The import duties levied by the Customs yielded in 1863, £6,492,600.

Religion.—The established religion is the Roman Catholic, but other sects are tolerated. There are 6 cardinals, 15 archbishops, and 65 bishops. In 1861 the Roman Catholics numbered 35,734,667 souls; Protestants, 1,561,250; Jews, 156,000.

Education.—France possesses a complete system of national education,—the law ordaining that in each commune there shall be one *école primaire*, and that every commune having above 6000 inhabitants shall have an *école primaire supérieure*. Each department, either individually or conjointly, is required to have a normal school for the training of teachers. The French colleges, of which there are 39 royal and 320 communal, resemble the schools of Eton or Harrow. All educational establishments, whether endowed or not, from the village school to the college or university, are comprehended under one great central administration, called *l'Universitié Imperiale de France*, presided over by a minister of state.

Government.—The supreme power is vested in the emperor. He exercises legislative authority conjointly with a senate of not more than 150 members elected for life by himself, a representative chamber of 261 members elected for 6 years, and a council of state. The French army, in 1863, consisted of 115 regiments of infantry, 64 regiments of cavalry, 22 of artillery, 3 of engineers, 6 squadrons of troops for the service of the administration, and 24 legions of gensdarmes; in all, 404,195 men. The navy consisted of 48 ships of the line, 91 frigates, and 319 corvettes, etc., carrying in all 9766 guns, and having a steam force of about 107,075 horse-power. The budget for 1865 estimates the revenue for that year at £76,342,043, and the expenditure at £76,236,630.

SPAIN.

South of France, and separated from it by the Pyrenees, is the kingdom of Spain. Besides the Pyrenees, it has on the N. the Bay of Biscay; on the E. it is bounded by the Mediterranean; S. by the Mediterranean, the Straits of Gibraltar, and the Atlantic Ocean; and W. by Portugal and the Atlantic. It is situated between 36° and 43° 45′ N. lat., and 3° 20′ E., and 9° 23′ W. long. Its greatest length from E. to W. is about 650, and its greatest breadth 550 miles; area, 178,874 square miles. The coast-line on the Mediterranean is about 750 miles in length, and on the Atlantic 600 miles. On the N. the coast is rocky and precipitous, but on the S.W. it is low and sandy. The Mediterranean coast is generally rocky, but there are some considerable exceptions. No other country of Europe of the same size has an equally diversified surface. The interior may be described as an elevated table-land, from 2000 to 3000 feet above the level of the sea.

Mountains.—Five principal mountain-chains, or *sierras*, traverse the country in a direction from E. to W. The most northern of these is the Pyrenees, which not only separates France from Spain, but, under the names of the Asturian and Cantabrian Mountains, extends parallel to, and at a short distance from, the N. coast of the latter country for about 600 miles. The culminating point is Maladetta, 11,168 feet above the level of the sea. Another chain, separating the basins of the Douro and Tagus, extends W.S.W. from the Ebro near Tudela, dividing Old and New Castile, Leon, and Estremadura, and thence running S.S.W. through Portugal to Cape Rocca, near Lisbon; the culminating point is the Sierra de Grados, 10,552 feet high, but its average elevation does not exceed 4500 feet. The third chain comprises the mountains of Toledo, Sierra Guadalupe, and Sierra Mames, and separates the basin of the Tagus from that of the Guadiana. The Sierra Morena forms the watershed between Guadiana and the Guadalquivir. The Sierra Nevada runs from Cartagena to Cadiz, and contains the highest point in the peninsula, the Cerro Mulhacen, 11,678 feet high.

Rivers.—Spain possesses numerous rivers, the chief of which are of great extent. The Ebro rises in the Asturian range near Reynosa, flows S.E. through a succession of narrow valleys, draining the S. slope of the Pyrenees, and falls into the Mediterranean about 26 miles below Tortosa, after a course of nearly 400 miles. Several smaller rivers flow eastward into the Mediterranean, the chief of which are the Guadalquivir, the Jucar, and the Segura. Five large rivers flow westward into the Atlantic. The most northern of these is the Minho, which rises in the northern part of Galicia, flows first S. to the borders of Portugal, and afterwards S.W., forming the boundary between the two countries to its mouth, and having a length of about 150 miles. Douro rises in the mountains of Old Castile, N. of Soria, and flows generally W. through Leon to Miranda, where it turns S., and for some distance forms the E. boundary of Portugal, and again takes a W. direction to its mouth. Its length is about 500 miles. The Tagus takes its rise in the Sierra Albarracin, on the borders of Aragon and New Castile, and flows W.S.W. through New Castile and Estremadura in Spain, and between Beira and Alemtejo, and through Estremadura in Portugal, to its mouth in the Atlantic, 2 miles below Lisbon. Its length is estimated at 540 miles. The Guadiana rises in the province of La Mancha, and flows first W. through New Castile and Spanish Estremadura to Badajoz, then turns S., flowing first between Spain and Portugal, afterwards through part of the Portuguese province of Alemtejo, and again forming the boundary between the two countries to its mouth in the Atlantic; length about 400 miles. The Guadalquivir has its source in Murcia, in an offset of the Sierra Sagra, flows generally W.S.W., and falls into the Atlantic Ocean 18 miles N. of Cadiz, after a course of about 320 miles. There are no lakes of any considerable size, but swamps and marshes are numerous and extensive.

Minerals.—The mineral resources of Spain are rich and various. The principal minerals are coal and coke, furnished chiefly by the provinces of Oviedo, Leon, and Cordova; iron by those of Malaga, Biscay, and Oviedo; lead by those of Murcia and Jaen; copper by the government mines of Riotento, in Huelva; quicksilver by the government mines of Almaden, in Ciudad Real; silver by the provinces of Guadalajara, Murcia, and Almeria; and gold in small quantities by the province of Leon. It is said that from 80,000 to 90,000 persons find employment in the mines, and that 20,000 beasts of burden are employed in them. The total value of the metallic productions of the country, raw and manufactured, exported in 1860 was £2,000,000.

Climate.—The climate of Spain is exceedingly diversified on account of the physical condition of the country. The central plateau is exposed to great heat in summer and extreme cold in winter, but on the coasts the temperature is more equable. On the N. and W. coasts westerly winds prevail, and being loaded with moisture from the Atlantic, discharge abundant rains in winter and spring. The fall of rain here is from 25 to 35 inches; whereas, on the central table-land it is only about 10 inches. On the coast of the Mediterranean the temperature is very hot in summer, and very mild in winter.

Commerce, etc.—From its geographical position, the extent of its coast-line, the number of its ports, and the value of its products, Spain possesses greater commercial advantages than any other country of Europe, but these are rendered of little avail by the restrictive measures of the government. Smuggling is carried on to such an extent that it is impossible to estimate the amount of its foreign commerce. The imports and exports in 1860, as shown by public documents, were respectively £14,833,135 and £10,982,034. The imports are chiefly dried fish and salted provisions, colonial goods, butter, cheese, rice, cotton and woollen goods, and cutlery; exports—wool, wine, oil, brandy, fruits, iron, lead, mercury, and salt. The revenue and expenditure for the year 1859 were respectively £17,947,318 and £17,866,627; and the amount of the public debt was £107,054,071. The army in 1862 numbered 234,261 men. The navy in the same year consisted of 169 vessels of all kinds. The government since 1833 is a constitutional representative monarchy. The established religion is Roman Catholic, and none other is tolerated. Education is very much neglected. Previous to 1834 Spain was divided into large provinces, having, for the most part, the title of kingdoms, from having at one time had separate monarchs; but at that date the territory on the continent and the adjacent islands were formed into forty-nine provinces, taking their names from their respective capitals, except Navarre, Biscay, Alava, and Guipuscoa, which retain their ancient names. The following table gives the area and population of the different provinces in 1857. The population in 1849 amounted to 14,216,219.

Provinces.	Area in English Sq. Miles.	Population, 1857.	Provinces.	Area in English Sq. Miles.	Population, 1857.
New Castile.			Cordova	4,146	351,536
Madrid	1,310	475,785	Jaen	4,433	345,879
Toledo	8,748	328,755	Granada, Almeria, Malaga	9,594	441,917; 315,664; 451,406
Guadalajara	1,929	199,088			
Cuença	11,263	229,959			
Ciudad Real	11,346	244,328			
Old Castile.			Murcia.		
Burgos, Logrono, Santander	7,653	333,356; 173,812; 214,441	Albacete, Murcia	7,854	380,969; 201,118
Soria	3,253	147,468	Valencia.		
Segovia	3,455	146,839	Valencia	7,662	606,608
Avila	2,562	164,039	Alicante		378,958
Palencia	1,727	185,970	Castellon de la Plana		260,919
Valladolid	3,228	244,023			
Leon.			Aragon.		
Leon	6,109	348,756	Saragossa, Huesca, Teruel	14,686	384,176; 257,839; 238,628
Zamora	3,550	249,162			
Salamanca	5,613	263,516			
Asturias.			Catalonia.		
Oviedo	3,674	524,529	Barcelona, Tarragona, Lerida, Gerona	12,133	713,734; 320,593; 306,994; 310,970
Galicia.					
Corunna, Lugo, Orense, Pontevedra	15,852	551,989; 424,186; 371,818; 428,886	Basque Provinces.		
			Navarre	2,441	297,422
			Biscay	1,262	160,579
			Guipuscoa	618	156,493
Estremadura.			Alava	1,078	96,398
Badajoz, Caceres	14,290	404,981; 302,134			
			Islands.		
			Balearic	1,150	262,893
Andalucia.			Canary	3,210	234,046
Seville, Cadiz, Huelvas	8,963	463,486; 383,078; 174,391	Total	183,234	15,454,514

The chief towns, with their populations in 1857, were—Madrid, 475,785; Barcelona, 252,015; Seville, 152,000; Valencia, 145,512.

Agriculture.—The soil is generally fertile, except in the elevated and parched districts in the centre, where there are large tracts of mere sandy wastes. The chief crops are wheat, maize, barley, rice, hemp, and flax. Among its other products are cotton and the sugar-cane, madder, saffron, potatoes, beans, peas, cucumbers, melons, almonds, figs, pomegranates, lemons, oranges, dates, etc. Olive-trees are common in all except the higher northern parts; and vineyards are extensive, except in the more elevated regions. Spain contains, in round numbers, 120,000,000 acres, of which the cultivated lands are estimated to comprise about 61,000,000 acres; the olive fields occupy rather more than 8,000,000 acres, vineyards nearly 2,000,000, and other kinds of cultivated plantations nearly

3,000,000 acres. There are from 5,000,000 to 7,000,000 acres of irrigated meadow land, nearly 17,000,000 of uncultivated grass land, and nearly 19,000,000 of moor and waste. Forests occupy at least 3,700,000 acres; and nearly 20,000,000 acres are taken up by roads, rivers, buildings, etc. The annual produce of wine is estimated at 120,000,000 gallons. On the Pyrenees and Asturian Mountains are large forests of fine timber trees; but, on the whole, Spain has less timber than any of the other great countries of Europe; owing to a prejudice of the inhabitants against it. The most valuable of its trees are the cork-tree, the evergreen oak, the kermes oak, the sumach-tree, the chestnut, and the hazel. The horses, mules, asses, and sheep of Spain are celebrated.

Manufactures.—Manufacturing industry, formerly considerable, has greatly declined. Catalonia, Biscay, and Valencia are the most industrious provinces, and in them manufactures are most advanced. Silk, cotton, linen, and woollen fabrics, leather, paper, hats, soap, and cutlery, are among its chief manufactures. The government has still manufactories of tobacco, saltpetre, gunpowder, firearms, and porcelain; but they are all in an unhealthy state. The celebrated manufacture of swords at Toledo is nearly extinct.

Internal Communication.—There are no good public roads in Spain except those around the capital. Wheel-carriages are little used, much of the transport being effected by means of mules. Few of the rivers are navigable for a great length on account of the elevated nature of the country. The canals are mostly unfinished and unfit for navigation. The only one of importance is the Imperial Canal, commenced by Charles V., and extending along the S. bank of the Ebro. The first railway was opened in 1848, and since that time a number of others have been constructed; so that in 1859 there were 706 miles in operation.

PORTUGAL.

The Kingdom of Portugal occupies the S.W. portion of the Spanish or Iberian Peninsula, and is bounded on the N. by the Spanish province of Galicia; E. by those of Leon, Estremadura, and Andalucia; and S. and W. by the Atlantic Ocean. It is situated between 36° 56′ and 42° 6′ N. lat., and between 6° 15′ and 9° 32′ W. long., having a length from N. to S., from Melgaço to Cabo Santo Maria, of 356 miles, and a breadth from W. to E., from Cabo da Rocca to Campo Mayor, of 153 miles. According to the most recent Portuguese authorities, it has an area of 35,367 English square miles. The coast-line is about 500 miles in extent, and contains many fine harbours. The general configuration of the country resembles that of Spain, and indeed all its great rivers and mountain-chains originate in the latter country. A chain enters Portugal from Asturias in a S.W. direction, and forms on the N. the Serras de Gerez, Suaza, and Marao. The chain which in Spain separates New from Old Castile runs S.S.W. through Portugal to Cabo da Rocca, forming the Serra Estrella, the Junto, and the Serra da Cintra. The Toledo range forms in Portugal the Serras de Mamed, Ossa, and Vianna. The most southerly of the great chains is the Serra Monchique, which stretches through Algarve till it terminates in the steep cliffs of Cabo S. Vicente. Of the other mountain-chains and elevations, the chief are the Serres da Abelheira and Carheira in Alemtejo and Tras-os-Montes; Açor, in Beira; Alca Çovas, in Alemtejo; Falperra, in Minho; Altura de Trevim, Anciam, and Borralheira, in Beira. Soago, in Minho, the highest point of the Serra de Gerez, is 8000 feet high. From the prevailing mountainous character of the country, the plains are seldom of any great extent. A considerable portion of the country is heath, comprising all that territory extending from the Tagus southward to the mountains of Algarve, and from the coast eastwards to Beja and Evora. It includes the western and greater portion of Alemtejo and a part of Estremadura.

Rivers, etc.—Portugal is well watered by rivers and streams. The principal of these, which fall into the Atlantic, are the Minho, Douro, Mondego, Tagus, Sado, and Guadiana. All of these, with the exception of the Mondego and the Sado, have their sources in Spain, and have been already noticed. The sources of the Mondego lie in the Serra Estrella, whence it has a course of about 120 miles, 60 of which are navigable. The Sado rises in the Serra Monchique, near Almodovar, and has a length of 110 miles, for about 50 of which it is navigable. The principal lagunes are those of Barinha and Mira, in the province of Douro, and Obidos, in Estremadura. The chief lakes are in the province of Beira—the Arrestel, in the Serra of the same name, and the Escura in the Serra Estrella. In Estremadura are the two small lakes of Diabroria, near the small town of Grandola, and Brescos, near S. Andre.

Climate.—The climate resembles that of Spain, and is in general healthy. The heat on the coast is tempered by the sea-breezes. Snow rarely falls in the S. provinces, but among the mountains in the N. it is common. Rain is very abundant on the W. coast, particularly from October to April. The mean annual temperature at Lisbon is 61·3°, and at Coimbra 62°. Earthquakes are frequent in various parts, particularly about Lisbon.

Agriculture.—The soil is naturally fertile, but agriculture is in a very backward state. Wheat, barley, oats, hemp, flax, and other products, are raised on the high lands, while rice and maize are among the productions of the low country. The chief fruits are olives, oranges, figs, and almonds. The cultivation of the vine constitutes the most important branch of industry. The red wine, termed *port*, from its being shipped at Oporto, is produced in the Upper Douro, on a succession of small hills on both sides of the river, about 50 miles above Oporto. The registered produce of 1863 was 82,866 pipes. Cattle and sheep are reared in considerable numbers, but the wool of the latter is not of fine quality. Goats and hogs are numerous, and the hams of the latter are famous. The principal beasts of burden are mules and asses; horses are scarce, oxen being chiefly used for draught in the provinces. Fish abound in the rivers and on the coast.

Minerals.—Portugal has considerable mineral wealth, but it has been little developed. Coal is found in various parts, and mines of iron are wrought; but with the exception of salt, of which a large quantity is annually produced, the other minerals are comparatively neglected. Among these are gold, silver, tin, lead, antimony, sulphur, arsenic, and mercury. Marble of the finest quality abounds, as well as porcelain and other clays.

Manufactures.—The manufactures are few and unimportant, being chiefly woollen, silk, linen, and cotton stuffs, paper, glass, earthenware, jewellery, arms, and gunpowder. They are said to excel in embroidery and in the making of lace; and ship-building to a considerable extent is carried on.

Commerce.—The trade of the country is chiefly in the hands of foreigners, and is mostly carried on with England and Brazil. In 1856 the total value of imports by sea for home consumption was £4,424,742, and £786,290 by land; the exports of domestic produce by sea were £3,387,745, and colonial produce £18,367, besides £261,170 exported by land. The number of vessels that entered in that year was—sailing vessels 8,044, tonnage 511,214; steam vessels 518, tonnage 157,591: that left—sailing vessels 8,460, tonnage 532,937; steam 535, tonnage 210,387. The declared value of imports at the port of Lisbon during the year 1861-2 was £2,210,678; of exports, £2,742,202.

Internal Communication.—The means of communication between different parts of the country are very deficient. On account of its many large rivers there is a considerable extent of river navigation, probably about 500 miles, but it has few canals, and the roads are almost all in an extremely wretched condition. Railways have recently been introduced, and at present there are about 160 miles in operation.

Government, etc.—The government is a constitutional monarchy, with a chamber of peers and a chamber of deputies. The former consists of 1 cardinal, 2 archbishops, 6 bishops, 3 dukes, 10 marquises, 39 counts, 23 viscounts, 10 barons, and 25 untitled gentlemen, whose offices are for life and hereditary. The chamber of deputies is composed of 131 members, elected by 37 districts of the continental portion of the kingdom, 11 representing the Azores and Madeira, and 14 from the foreign possessions. The president is nominated annually by the crown. The state religion is the Roman Catholic, and no other is openly tolerated. It is under a cardinal, 3 archbishops, and 20 bishops. The Inquisition was abolished in 1821. The budget for 1863-4 estimates the revenue and expenditure at £3,458,534 and £3,804,829 respectively. The public debt at 30th June 1862 was £33,717,102. The entire active land force at 31st July 1863 was 20,239 men, and 2,306 horses; the navy of 35 vessels, bearing in all 296 guns. The population in 1841 amounted to 2,412,500, and in 1854 to 3,499,121. The following table gives the area and population of the several provinces of the kingdom, including the Azores and Madeira, which are administratively included within it:—

Provinces.	Area in Square Miles.	Population in 1863.	Provinces.	Area in Square Miles.	Population in 1863.
Minho	3,121	887,859	Algarve	2,160	157,666
Tras-os-Montes	4,020	340,186	Azores	3,531	240,548
Beira	8,636	1,210,056	Madeira	749	101,420
Estremadura	7,284	785,866			
Alemtejo	10,056	311,729	Total	39,547	4,035,330

The chief towns, with their populations, are—Lisbon, 275,286; Oporto, 81,447; Braga, 18,000; and Coimbra, 15,200.

GERMANY.

Germany is an extensive country of Central Europe, lying between 45° and 55° 30′ N. lat., and between 6° and 20° E. long.; and bounded on the N. by the German Ocean, Denmark, and the Baltic; E. by Prussia, Poland, Galicia, Hungary, and Croatia; S. by the Adriatic Sea, Italy, and Switzerland; and W. by France, Belgium, and Holland. This country comprises the territories of the 35 states that form the Germanic Confederation, the estimated area being 243,054 English square miles, or about the sixteenth part of Europe.

Surface.—Its surface is much diversified by mountain and valley, table-land and plain. The southern and central parts are traversed in every direction by ranges of mountains and hills, sometimes separated only by narrow valleys, and sometimes by large table-lands or plains; while the northern portion of the country sinks into a wide sandy moorish plain little elevated above the level of the sea. The Tyrol and the S.E. provinces of Austria are occupied by branches of the Alps, which frequently present long narrow valleys and dismal precipices. Immediately N. of this region lies the valley of the Danube, which in Bavaria expands into a plain of considerable extent. Further N. the middle region of Germany is occupied by ranges of hills, which form a series of elevated valleys and table-lands—a region abounding in verdant and well-wooded valleys, and diversified by much picturesque scenery. N. of this hilly region, the country sinks gradually into plains which extend through Lower Silesia, Lusatia, Brandenburg, Pomerania, Mecklenburg, Holstein, Hanover, and the lower part of Westphalia.

Mountains.—The Rhaetian Alps, extending E. from Switzerland, occupy the provinces of Vorarlberg and Tyrol, and are divided into two branches by the valley of the Inn, the northern being termed the Algauer Alps, the southern the Tyrolese Alps. In this chain is the loftiest mountain of Germany, the Ortler-Spitz, 12,810 feet in height. Further E. lie the Noric and Carnic Alps with their various branches, occupying the greater part of the Austrian territory S. of the Danube. Westward of the Rhine, the Vosges Mountains extend into the lower palatinate of Bavaria under the names of the Wasgau Mountains and the Hardtwald, the highest of which, the Donnersberg, rises to the height of 2300 feet. The Hochwald and Hundsruck fill up the rest of the country between the Rhine and the Moselle. North of the latter river the country is occupied by the Eifel Mountains and branches of the Ardennes, whose eastward range is cut through by the valley of the Rhine. In the angle formed by the Rhine in its course from the Lake of Constance to Mentz, and N.W. of the Upper Danube, the country is traversed by the various diverging ranges of the Schwartzwald or Black Forest, the Rauhe Alp, the Odenwald, and the Steigerwald, which are terminated northwards by the valley of the Meyn. North of that river, between the Rhine, the Saale, and the Elbe, are the Taunus, the Westerwald, the Ohreberg, in Nassau, Hesse, and Rhenish Prussia; the Rodhaar and Eggsgebirge, in Westphalia and Waldeck; the Osning or Teutoburgerwald, in Lippe, Westphalia, and Hanover; the Höhe Rhön and the Spessart, in Bavaria and Electoral Hesse; the Vogelgebirge, in Upper Hesse; the Frankenwald, Thuringerwald, and the Hartz Mountains, in Bavaria, the Saxon Duchies, and Hanover. East of the Meyn and the Saale are the Fichtelgebirge, in the upper palatinate of Bavaria; the Boehmerwald on the S.W., the Erzgebirge on the N.W., the Riesengebirge or Sudetic Mountains, and the Geisenkergebirge on the E. and N.E., and the Zdarsky-Hory on the S.E. of Bohemia.

Rivers.—Germany is watered by numerous rivers, the principal of which are the Rhine, the Elbe, the Oder, and Vistula, already noticed under Europe. The lakes belong chiefly to the Alpine region in the S., or to the plain of the Baltic in the N. There are few lakes in the centre. To the former class belong the Lake of Constance, the Ammer See, Warm See, Chiern See, etc. The Lakes of N.

Germany are mostly shallow marshes, but some of them are of very considerable extent.

Minerals.—No part of Europe yields a greater variety or a greater abundance of mineral productions than Germany, and in no part of the world are the mines worked with so much skill and economy. Gold is found in Austria and Bavaria; silver and cannabar are raised from the mines of Erzgebirge in Saxony; and iron, copper, lead, tin, calamine, bismuth, cobalt, nickel, arsenic, and almost every other mineral, are found more or less plentifully in different parts. The coal measures are widely distributed, as in Bohemia, Silesia, Rhenish Bavaria, and Rhenish Prussia. Austria and Prussia being the two great mining countries of Germany, the quantities of the different mineral products will be noticed under the accounts of these countries. Germany is particularly rich in mineral springs, including chalybeate, sulphureous, alkaline, saline, and warm.

Climate.—The climate of Germany as regards heat and cold is much more uniform than might have been expected, seeing that it extends over 10° of latitude. This arises from the country being elevated in the central and southern parts, and low-lying in the N. Generally the mean annual temperature ranges only between 45° and 50° Fahr. The mean temperature of the coldest month varies from 29° at Munich to 26° at Stralsund, and of the warmest month from 67° at Innsbruck to 62° at Gotha. There are, however, certain parts of Germany that enjoy a much milder climate, as the low-lying districts in the S., and those along the banks of the Rhine. At Trieste, on the Adriatic, the mean annual temperature is 58°. The low country in the N. has a much moister and more variable climate than the rest of Germany. The annual fall of rain on the plains is, in the basin of the Rhine 26½ inches, of the Weser 26½ inches, of the Elbe and the Oder 23 inches, and of the Danube 32 inches. The quantity of rain that falls in summer is more than double that which falls in winter; and the number of rainy days in the year is 150.

Government, etc.—As settled by the treaty of Vienna in 1815, Germany was divided into 39 sovereign states or portions of states, but the number is now reduced to 34. They are all united into a *Bund* or confederation, the object of which is the maintenance of the external and internal peace of Germany. The confederation is represented by the Diet, which is composed of the plenipotentiaries of all the states. The ordinary business of the Bund is managed by a permanent Diet at which the plenipotentiary of Austria presides; but as there are only 17 votes, Austria, Prussia, Bavaria, and the larger states have 1 each, and only 6 are allotted to the smaller states and cities. When fundamental laws are to be made or changed, or any important measures to be introduced, the Diet becomes a general assembly (*plenum*), with 70 votes, of which Austria and five of the larger states have 4 each, five others have 3 each, three have 2 each, and the rest 1 each. The Diet holds its sittings at Frankfort-on-the-Maine. The federal army, contingent and reserve, amounted in 1863 to 734,599 men. The following table gives the area and population of the different states in 1861:—

States.	Title.	Area.	Pop. 1861.	States.	Title.	Area.	Pop. 1861.
Austria	Empire.	75,132	12,802,944	Oldenburg & Knip-hausen	Grand Duchy.	2,421	295,242
Prussia	Kingdom.	71,734	14,138,804	Anhalt (Dessau-Cöthen-Bernburg)	Duchy.	1006	181,824
Bavaria	,,	29,370	4,689,837	Schwartzburg Sondershausen	Principality	359	64,895
Saxony	,,	5,772	2,225,240	Schwartzburg Rudolstadt	,,	367	71,913
Hanover	,,	14,769	1,888,070	Liechtenstein	,,	53	7,150
Wurtemberg	,,	7,632	1,720,708	Waldeck	,,	461	58,604
Baden	Grand Duchy.	5,918	1,369,291	Reuss (elder branch)	,,	145	42,130
Hesse	Electorate.	3,681	738,454	Reuss (younger branch)	,,	448	83,360
Hesse	Grand Duchy.	3,237	856,907	Schaumburg Lippe	,,	169	30,774
Holstein and Lauenburg	,,	3,926	594,566	Lippe (Detmold)	,,	437	108,513
Luxemberg and Limburg	,,	1,841	421,088	Hesse-Homburg	Landgraviate.	106	26,817
Brunswick	Duchy.	1,527	282,400	Lubeck	Free City.	142	49,482
Mecklenburg Schwerin	Grand Duchy.	5,102	548,449	Frankfort	,,	38	87,518
Nassau	Duchy.	1,823	457,571	Bremen	,,	74	98,575
Saxe-Weimar	Grand Duchy.	1,415	273,252	Hamburg	,,	135	229,941
Saxe-Meiningen	Duchy.	967	172,341				
Saxe-Altenburg	,,	510	137,853				
Saxe-Coburg-Gotha	,,	769	159,431				
Mecklenburg Strelitz	Grand Duchy.	1,047	99,060	Total	..	243,054	45,013,034

Agriculture.—In many parts of Germany, agriculture is in a very advanced state. Mecklenburg in particular and Holstein are noted for the excellence of their husbandry; and in Hanover, Brunswick, Bohemia, Saxony, and some parts of Prussia and Austria, it is scarcely inferior. Generally speaking, agriculture is the principal occupation of the inhabitants, particularly those of Bavaria, Wurtemberg, Baden, Hesse, Nassau, Hanover, Brunswick, Oldenburg, Prussia, Anhalt, Holstein, and Mecklenburg. In Saxony, the Saxon Duchies, Schwartzburg, Reuss, and some districts of Prussia, manufactures employ an equal, and in some cases even a greater number of the people. Wheat, rye, barley, and oats are the cereals most generally cultivated; but in some districts to these are added spelt, buckwheat, millet, emmer (*Triticum dicoccum*), einkorn (*Triticum monococcum*), and maize. The potato is largely cultivated, not only for food but also for distillation. Beans, peas, vetches, and lentils are also largely grown; as is likewise the beet in certain districts for the production of sugar. Flax, hemp, and tobacco are cultivated, though, as regards the first two, not to so great an extent as formerly. The agricultural crops occupy about 61,000,000 acres; meadows, 16,000,000; gardens, 2,500,000; vineyards, 700,000; woods and forests, 41,000,000. The fruits of temperate climates are largely produced: apples, pears, cherries, and plums are everywhere common; and the more delicate fruits, as the peach and apricot, are found in the warmer districts. Vines are grown to a large extent in the S. and W., particularly along the Middle Rhine and the Lower Danube. The annual value of the wine produced is about £3,000,000. The forests are extensive, particularly on the hills and mountain-ranges, and on this account many of the latter have *wald* (wood) attached to their names. They consist chiefly of firs, pines, larches, beeches, and oaks. Wild animals abound all over Germany, among which are the boar, wolf, fox, bear, lynx, roe, stag, hare. The chamois and marmot are numerous on the Alps. Of domestic animals, the most common are horses, cattle, sheep, and swine. Westphalia and the districts bordering on the lowlands furnish excellent swine; and Saxony, Silesia, Bohemia, and Moravia rear the finest sheep. The finest breed of German horses is to be found in Mecklenburg and North Hanover. There are in Germany about 2,700,000 horses, 16,000,000 cattle, 25,000,000 sheep, and 5,600,000 swine.

Manufactures.—In many branches of industry the Germans have reached a high degree of excellence. The linens of Germany, particularly those of Bielefeld and Silesia, are highly esteemed. Of late years, the introduction of cotton and the high prices obtained for corn have tended greatly to lessen the cultivation of flax, which was formerly a principal staple of agricultural industry, and the linen manufacture has suffered in consequence. With the improvement of the breeds of sheep within the last half century the woollen manufacture has made great progress. Its chief seats are in Brandenburg, Saxony, Bohemia, Moravia, and Rhenish Prussia, from which it is exported to all parts of the world. The cotton manufacture has been established, and is rapidly extending in Saxony, Austria, and along the Rhine. The silk manufacture is successfully carried on in Vienna, Roveredo, Gorz, Berlin, Elberfeld, and other places. Works in metal, especially iron and steel, are produced in great perfection and in great quantities in Styria, Austria, Rhenish Prussia, Westphalia, and the district of the Hartz. Pottery and glass-making have reached a high degree of perfection; the porcelain of Vienna, Berlin, and Meissen is much in request, and Bohemian glass is to be met with in all parts of the world. Leather, soap, paper, sugar, beer, and brandy, are among the chief of its other products.

Zollverein.—The commerce of Germany was formerly much impeded in consequence of each of the states of Germany having its own custom-houses, tariff, and revenue laws, which frequently differed widely from those of its neighbours. Recently most of the German states have entered into a customs league (*Zollverein*), in accordance with which the duties are charged along the frontiers of the contracting states, and afterwards divided among the states according to their respective populations. We give the area and population of the various states composing the Zollverein, as they differ in most cases from what has been already given, the natural boundaries of the states not being followed:—

States.	Area.	Pop. 1861.	States.	Area.	Pop. 1861.
Prussia, &c.	109,314	18,867,061	Hesse, Grand Duchy	3,267	874,231
Luxemburg	975	197,731	Thuringen	5,028	1,069,821
Bavaria	29,589	4,695,424	Brunswick	1,337	257,624
Saxony	5,766	2,225,240	Oldenburg	2,060	238,562
Hanover	15,016	1,908,631	Nassau	1,794	454,326
Wurtemberg	7,686	1,720,708	Frankfort	23	84,506
Baden	5,891	1,365,732			
Hesse, Electorate	4,300	710,680	Total	192,706	34,670,277

The nett sum collected for distribution among the different states was in 1862, £348,750.

Internal Communication.—The numerous navigable rivers which intersect Germany, and the canals by which these are connected, afford it great facilities for trade, and these have latterly been much increased by the construction of railways, which connect all the principal towns. In 1863 there were in Germany about 8,000 miles of railway in operation. The carriage roads are in general good.

Religion.—With the exception of Jews, the population belong either to the Protestant or Roman Catholic Church. The Protestants, of which there are two classes, Lutheran and Reformed or Calvinistic, prevail in the north, while the Roman Catholics are the most numerous in the south.

Education.—Germany is in point of education in advance of every other country of Europe. Schools of different kinds have been established, and parents are compelled to send their children to the schools, unless it be shewn that they are otherwise receiving instruction. There are 24 universities in Germany, with 1697 professors and teachers, and about 17,600 students.

Duchies, late Danish.—These are Schleswig, Holstein, and Lauenburg, which formerly belonged to Denmark, but were taken possession of by the allied German forces in the war of 1863-4, and their possession afterwards confirmed by the peace of Vienna which followed. The total area is upwards of 7200 square miles, and the population in 1860 was 1,004,473. The duchy of Schleswig is of an oblong form, about 70 miles in length by from 36 to 56 in breadth, and has an area of about 3320 square miles. A range of hills traverses the duchy from N. to S., east of which are fruitful and well-cultivated fields, interspersed with patches of woodland, while to the west the ground gradually slopes into a plain covered with moors and marshes. A large part of the interior is dry and sandy. Holstein is much more productive than Schleswig, and has an area of 3,490 square miles. The soil along the coast is a rich alluvium, but in the interior it is lighter and in some degree sandy. The inhabitants are chiefly engaged in the rearing of cattle; and the horses, which are noted for their shape and spirit, are exported in large numbers to France, Germany, and Russia. Lauenburg extends along the N. bank of the Elbe above Hamburg, and has an area of 400 square miles. The surface in the N. and W. is flat, but in the S., along the Elbe, it assumes a hilly character. The soil is generally fertile, and the inhabitants are mostly engaged in agriculture. Holstein and Lauenburg formed part of the German Confederation, and the King of Denmark, as representing such, had a voice in the Diet; Schleswig was an integral portion of the Danish Kingdom.—*See* Denmark.

AUSTRIA.

Austria, one of the largest and most important of the European states, is situated in Central and Southern Europe, and extends from 42° to 51° N. lat., and from 9° 30′ to 26° 30′ E. long. Its greatest length from W. to E. is about 800 miles, and its greatest breadth about 510 miles; area, 247,900 square miles, about 8000 square miles of Lombardy having been, by the treaty of Villafrancha, taken from Austria, and ceded by France to Italy. On the N. it is bounded by Russia, Prussia, and Saxony; W. by Bavaria, Switzerland, and Italy; S. by Italy, the Adriatic and Turkey; and E. by Turkey and Russia.

Mountains.—The Austrian Empire presents every variety of surface, but the greater part of it is mountainous. Two extensive mountain systems overrun with their ramifications most parts of the empire. These are the Alps in the S.W., and the Carpathians in the N.E. The most mountainous districts are Tyrol, Styria, Carniola, Carinthia, and Dalmatia. In some regions the scenery is bold and romantic, and has been compared to that of Switzerland. Styria in particular bears a considerable resemblance to Switzerland, having, like that country, its cascades, glaciers, avalanches, and perpetual snows. The loftiest summit is Ortler-Spitz, in Tyrol, which attains the height of 12,810 feet. The mountains are frequently covered with vegetation, and cultivated to a considerable height. Between the mountain-ranges we frequently meet with valleys of considerable extent, particularly towards the south. On the banks of some of the principal rivers large plains occasionally occur. Hungary contains two very extensive plains, and in the south is the northern part of the great plain of the Po.

Rivers.—The most important river of Austria is the Danube, which drains

about two-thirds of the entire territory. The other large rivers are the Dniester, Po, Adige, Elbe, and Vistula, which have been already noticed under EUROPE.

Lakes.—The lakes and marshes are numerous, and some of them are very extensive. The two most extensive lakes are the Neusiedler and Balaton, in Hungary. The chief of the others are Garda, on the S. side of the Alps, and the Traun See, the Atter See, and the Mond See, on the N. Large marshy tracts extend along the banks of the larger rivers of Hungary, Galicia, and other level districts.

Climate.—From its extent, as well as from the irregularities of its surface, the climate of Austria is necessarily very varied. It is usually divided into three regions or zones—the northern, middle, and southern. The first of these is situated between the 49th and 51st parallels of N. lat., and comprises nearly the whole of Bohemia, with the high-lying parts of Hungary, Moravia, Galicia, and Bukowine, extending over a surface of about 70,000 square miles. The climate here, though colder in winter and warmer in summer, bears on the whole a considerable resemblance to that of England. Its chief products are wheat, barley, oats, and rye. The middle region is considerably more extensive, having an area of fully 150,000 square miles, between lat 46° and 49° N., and containing the whole of Lower Austria, with the chief parts of Upper Austria, Moravia, Hungary, Transylvania, and Galicia. The summer and autumn heats are here much greater than in England, and in addition to wheat and the other products already mentioned, vines and maize are cultivated in favourable situations. The southern region, lying between lat. 46° and 42° N., comprises the Venetian states, the coasts of Croatia and Dalmatia, with the southern line of Sclavonia and the Barnat of Temesvar. In these districts the winter lasts only for two or three months, and the cold seldom exceeds that of the month of March in England. Here are raised not only maize and vines, but olives, myrtles, and other southern products. To this general account it is necessary to add, that in no country of Europe do greater differences of temperature occur in the same latitude, in consequence of the very marked differences in the elevation of the soil. The greatest quantity of rain falls south of the Alps, where it frequently amounts to 40 inches and upwards; the least in the central parts of Hungary and Dalmatia, where the annual fall is only about 12 inches.

Agriculture.—Every species of soil is to be met with; but the most productive regions are the plains of Hungary and Venice. Agriculture has made little progress in Austria during the last thirty or forty years; and if we except Venice and the Archduchy of Austria, it is in a backward state in all parts of the empire. The people are still ignorant of those recent improvements that have so much increased the agricultural products of those countries where they have been fully carried out, and hence even the most fertile lands do not produce more than a half or two-thirds of the amount they might be made to do. The estimated number of acres arable, and in vineyards, meadows, woods, etc., in 1859 are given subsequently in the table of the population. The estimated produce of that year was, in English bushels, of wheat, 82,592,800; rye, 109,680,600; maize, 73,229,200; oats, 169,224,800; barley, 84,928,600; potatoes, 203,153,400; rice, 567,600 cwt. In 1859 there were 3,460,399 horses; 14,257,166 cattle; 23,781 mules and asses; 16,964,236 sheep; 1,527,825 goats; and 8,151,608 swine in the empire. In Styria, Illyria, and Tyrol the rearing of cattle forms the chief branch of agricultural industry. Hungary and Venice grow large crops of wheat, maize, and rye. The rearing of the silkworm is largely carried on in various parts. Hemp, flax, tobacco, hops, and saffron are grown. The vine is extensively cultivated in the central and southern parts of the empire; but the wine is of inferior quality, and is chiefly used for home consumption.

Minerals.—With probably the exception of Russia, no country in Europe is equal to Austria in mineral resources. There is scarcely a metal that is not to be found there, and most of them are in great abundance, though, from the lack of means of conveyance, they are not developed to such an extent as they might be. The total annual value of the mineral products in 1859 was £3,912,396; of which, gold, £211,178; silver, £293,165; quicksilver, £69,475; tin, £6,298; zinc, £22,000; copper, £253,273; lead and litharge, £181,583; iron, raw and cast, £2,040,660; graphite £5,828; stone coal, £828,939. The principal mining districts are Transylvania, Hungary, Bohemia, Tyrol, Styria, and Salzburg. Salt mines are found in various parts, and especially on each side of the Carpathian chain,—those of Bochnia and Wieliecka, in Galicia, being the greatest in Europe. The amount of rock-salt mined in that year was about 4,000,000 cwts.; and nearly an equal quantity was obtained from brine springs and sea-water. There is a very great number of mineral springs. Precious stones and building stones of every description are common.

Manufactures.—The manufactures have been making great progress in Austria since the peace of 1815. Cloth, merino shawls, printed cotton goods, and a great variety of articles of luxury, are produced in great excellence in and near Vienna. Vienna, Venice, and other towns of North Italy, furnish silk manufactures. Moravia, Silesia, and Bohemia have acquired a high reputation for the manufacture of glass and crystal wares, as well as linen and woollen goods. Styria and Carinthia are the chief seats of the iron and steel and other metallic manufactures. An immense quantity of jewellery, watches, etc., is produced in Vienna, Gratz, Venice, and Prague. The total annual value of the manufactures is about £120,000,000. The iron and steel manufactures amount to about £5400 annually; glass and crystal manufactures, £1,800,000; earthen and china wares, £1,150,000; chemical preparations, £5,500,000; linen goods, £13,100,000; woollen goods, £10,650,000; cotton goods, £8,000,000; silk goods, £600,000.

Commerce.—The heavy restrictions till very recently in force on foreign trade, together with the small extent of her sea-coast, limited the commerce of Austria almost entirely to internal traffic. Up to 1848 the Austrian tariff was the highest in Europe; and many articles of trade were entirely prohibited. Customs boundaries also existed between several of the provinces; but these were abolished in 1850. In 1853 farther facilities for trade were introduced. The construction of railways have also exercised a very beneficial influence upon its commerce. Austria has only about 500 miles of sea-coast, which extend along the N. and E. shores of the Adriatic, from the mouths of the Po on the W. to Cattaro on the E. The three commercial seaports are Venice, Trieste, and Fiumi. The harbours along the coast of Dalmatia are both numerous and commodious; but their trade is insignificant. In regard to foreign commerce, Trieste occupies the foremost place, from the existence of the Lloyd Company, established in 1833, and three years afterwards taken under government patronage. In 1862, 10,905 vessels, of 769,352 tons, entered, and 10,810 vessels, of 774,910 tons, left the port of Trieste. The number that entered and left the port of Venice was not more than half of the above; and Fiumi had still less. The mercantile fleet is divided into three classes—the first, comprising the largest vessels, enjoys the privilege of going to any country of the globe; the second class, comprising vessels of smaller capacity, is only permitted to visit the ports of the Mediterranean; while the third and smallest class is restricted to Austrian ports. At the end of 1862 there were 537 sailing vessels, of 207,628 tons, of the first class; 2702, of 78,975 tons, of second class; and 6527, of 23,396 tons, of third class, including fishing barks. The number of steam-vessels was 51, of 21,338 tons, and 11,570 horse-power. The total value of the imports in 1862, £21,491,849, of the exports £33,285,301. The most important markets for internal trade are Vienna, Linz, Salzburg, Brunn, Olmutz, Pesth, Prague, and Verona.

Internal Communication.—The large navigable rivers of Austria, flowing in different directions, are in such a country of immense value, as affording means of easy communication between distant parts. There are in all 4850 miles of river navigation. The canals are of limited extent, and are confined to the territories of Hungary and Venice. There are 15,800 miles of roads, generally in excellent condition, and some of them are remarkable as works of art. The first railway in Austria was the Linz-Budweis, of which about seventeen miles were opened in 1828. In 1861 there were 3402 miles of railway in operation.

Population.—In 1842 the population of Austria, exclusive of Hungary, amounted to 25,304,152; and that of Hungary was estimated at about 12,000,000. By the treaty of Villafrancha in 1859, Austria was deprived of about 3,000,000 of inhabitants; but at the end of 1861 the population was estimated to have reached 37,000,000. Exclusive of the military, which amounted to 579,989, the entire population in 1857 was 34,438,999, as in the following table, in which is also given the amount of productive land, etc., in 1859, in Austrian *Jochs*, each of which is equal to 1·43 English acres:—

Districts.	Area in Eng. Sq. Miles.	Population in 1857.	Arable and Rice Fields.	Meadows, Gardens, &c.	Pastures.	Forests.	Vineyards.
Lower Austria ..	7,420	1,681,697	1,414,383	447,534	249,559	1,109,517	79,816
Upper Austria .	4,625	707,450	736,174	371,919	80,871	703,434	...
Salzburg . .	2,758	146,769	117,237	133,402	76,296	670,626	...
Styria . .	8,645	1,056,773	863,180	455,247	374,521	1,832,374	54,655
Carinthia . .	3,993	332,456	239,284	199,183	182,128	968,303	114
Carniola . .	3,845	451,941	236,755	287,096	361,337	746,396	16,768
Maritime District	3,076	520,978	240,808	168,923	501,661	352,990	32,094
Tyrol . .	11,078	851,016	259,608	466,421	817,514	1,426,940	61,689
Bohemia . .	20,004	4,705,525	4,331,372	1,065,184	684,417	2,614,877	2,050
Moravia . .	8,557	1,867,094	1,961,221	330,614	390,519	1,000,216	41,652
Silesia . .	1,981	443,912	416,450	66,497	94,481	284,178	...
Galicia . .	30,147	4,597,470	5,551,217	1,765,214	1,144,609	3,468,628	...
Buckowina .	4,014	456,920	445,505	270,406	217,730	832,524	...
Dalmatia . .	4,923	404,499	244,154	48,177	1,254,521	475,592	120,078
Lombardo-Venetia	9,652	2,446,056	1,746,771	575,172	730,939	522,083	26,035
Hungary . .	69,214	9,900,785	10,151,761	3,860,335	4,494,463	7,748,671	429,507
Woidwody & Banat	11,549	876,009	2,501,698	480,713	886,457	669,117	75,269
Croatia & Slavonia	7,050	1,826,727	890,147	374,984	325,888	1,253,268	57,124
Transylvania .	11,549	1,064,922	2,161,345	1,575,635	913,775	3,563,511	46,989
Military Frontiers	23,360		1,365,835	793,333	787,632	1,621,636	48,144
Total .	247,955	34,438,999	35,854,995	13,785,989	14,569,318	31,864,873	1,091,984
English Acres			51,272,943	19,713,964	20,834,125	45,566,768	1,561,537

The chief towns of Austria, with their populations in 1857, are—Vienna, 476,222; Prague, 142,588; Pesth, 131,705; Venice, 118,172. The inhabitants of Austria are connected by no natural tie, except that of being under a common sovereign; they differ in race, language, religion, as well as in manners, customs, and institutions. In 1857 the population consisted of 7,889,925 Germans; 15,027,646 Slavonians; 5,632,089 Italians; 4,947,134 Magyars; the rest being Jews, Gypsies, Greeks, Armenians, etc.

Religion.—The Roman Catholic is the established and predominant religion of the empire; but toleration is extended to other sects. The clergy are both numerous and powerful, although their wealth has been much diminished by the confiscations and secularisations of the Emperor Joseph II. (1765-90). The empire is ecclesiastically divided into 15 archbishoprics and 76 bishoprics. In 1857 there were 23,968,686 Roman Catholics; 3,536,689 united, and 2,921,639 disunited Greek Church; 1,218,831 Lutherans; 1,963,785 Calvinists; 50,870 Unitarians; and 1,049,871 Jews.

Education.—Education has recently been making rapid advances in Austria. The law requires that an elementary school be established in every village; and that every child, between the ages of six and twelve, shall be educated either in the school or at home. In 1857 there were 3,732,862 children attending the various educational institutions of the empire. Of these, the number attending the superior institutions, universities, etc., was 23,128; middle schools, 72,646; military schools, 7075; other schools for boys, 11,334; for girls, 23,463; mixed, 1696; national schools, 3,593,504.

Government, etc.—The supreme and absolute power, whether legislative, judicial, or executive, is vested in the Emperor. He is assisted by a council of twelve members, with six administrative boards for the several departments of home and foreign affairs, justice, finance, commerce, and religion and education. There is a house of lords composed of 109 members, being princes of the imperial house, chiefs of the highest noble families, archbishops, bishops, and certain nominated members. There is also a house of representatives, consisting of 343 members. The crown is hereditary in the order of primogeniture in the male, failing which, in the female line. The budget for 1864 gives the ordinary revenue at £52,167,709, the extraordinary at £5,939,647; the ordinary expenditure at £51,250,071, the extraordinary at £10,211,270. The public debt in 1862 amounted to £252,671,864. The active army consists of 185,182 infantry; 39,188 cavalry; 27,661 artillery; besides 8932 engineers; a pioneer corps of 12,862; and a gendarmerie of 10,500 men. The navy consists of 117 vessels of various kinds, carrying in all 1084 guns.

PRUSSIA.

The kingdom of Prussia, exclusive of some small detached portions, is composed of two large, unequal, and perfectly distinct tracts of country about 40 miles apart, and separated from each other by Brunswick, Hanover, and the electorate of Hesse. The eastern and larger portion extends from the Baltic and Russian frontier towards

the centre of Germany. It lies between lat. 49° 40′ and 55° 50′ N., and long 9° 50′ and 22° 50′ E., and is bounded on the N. by the Baltic; W. by Hanover, Brunswick, Mecklenburg, and Electoral Hesse; S. by Austria and Saxony; and E. by Russia. The western portion comprehends Westphalia and Rhenish Prussia, and extends on both sides of the Rhine, between lat. 49° 5′ and 52° 15′ N. and long. 6° and 9° 30′ E. It is surrounded by Holland, Belgium, France, Hanover, and other German states.

Surface.—The surface of Prussia is generally flat, the greater part of it belonging to the great plain of Europe. The eastern portion slopes almost imperceptibly from the southern frontier towards the Baltic, the shore of which is low and sandy. There are no mountains except in the S.W., where portions of the Hartz Mountains and the Thüringerwald traverse the province of Saxony; and on the S.E. frontier, where the Riesengebirge or Giant Mountains extend along the S. border of Silesia. Ranges of elevations occur in other parts, but they nowhere assume the character of mountains. The western portion of the state is divided into two parts by the Rhine. Each of these consists of a table-land and a low plain. The table-lands are of similar elevation, being in the S.E. about 2000 feet high, but decreasing to about 1600 feet in the central parts. The N. and W. portions are low and flat. The Rhine between the two table-lands flows through a deep narrow valley noted for its picturesque beauties.

Rivers and Lakes.—Prussia is extremely well watered by rivers and streams. The principal rivers are the Rhine, Elbe, Oder, Vistula, Niemen, Pregel, Wartha, Moselle, Ems, and Spree. The Rhine, which intersects the western portion of the state, is navigable for its entire length in the territory, as is also its affluent the Moselle. The Elbe and Vistula, rivers of the eastern portion, are likewise navigable for their entire length in Prussia. The Oder is navigable for barges as far as Ratibor in S. Silesia, and the Pregel and Niemen are both navigable to a considerable distance. The navigable rivers of Prussia are numerous, owing to the flatness of the country through which they flow. On the coasts of the Baltic are several very large lagoons or Haffs, as the Curische Haff, the Frische Haff, and the Stettiner Haff, or the Great Haff, at the mouth of the Oder. There are an immense number of lakes in Prussia, generally of small size, and chiefly in the N. and E. provinces.

Climate.—The climate of Prussia varies considerably in the different parts. In Western Prussia the mean annual temperature is 49·5° Fahr., the mean of summer being 63°, and of winter 35°; in Central Prussia the mean annual is 48°, mean summer 64°, mean winter 33°; and in Eastern Prussia the mean annual is 43°, mean summer 61°, and mean winter 26°. Along the Baltic it is usually cold and humid, particularly towards the E., where the winters are long and severe.

Agriculture.—The soil is generally good, and in some parts of great fertility, but there are also extensive tracts of heath, moor, and loose barren sand. Agriculture forms the principal pursuit of the inhabitants, and it is generally conducted with great care. There are almost 2,000,000 farms in the kingdom, mostly of small size, one-half being under 5 morgens, or 3·15 English acres, and only one and a half per cent of them being more than 189 acres. The distribution of the soil is given in a subsequent table. The productions of the principal crops in imperial quarters were, according to a recent return—Wheat, 3,674,063; rye, 12,020,250; barley, 3,600,000; oats, 14,218,125; potatoes, 52,593,750. There were in 1859, 39,180 acres of vineyards, chiefly in the Rhine territory, and the wine produced in that year amounted to 6,369,250 imperial gallons. In 1858 there were 1,622,400 horses, 7677 mules and asses, 5,527,402 horned cattle, 15,374,717 sheep, 667,145 goats, and 2,589,371 swine in the kingdom.

Minerals.—The great mining districts of Prussia are Rhenish Prussia, Westphalia, Saxony, and Silesia. Here are found iron, coal, peat, zinc, copper, tin, antimony, arsenic, cobalt, etc. In 1859 the number of persons employed in the mines was 108,655, and the value of the various products £4,633,658. The number of persons employed in the smelting works, foundries, etc., was 54,491, and the value of the produce £9,546,383. In 1860, 53,579,461 tons of coal were produced, 2,355,523 tons of iron ore, 6,071,916 cwt. of zinc ore, 1,666,412 cwt. copper ore, and 894,432 cwt. lead ore.

Manufactures.—Prussia has recently made great progress in various branches of manufacture, especially in those of linen, woollen, and cotton goods. Saxony, Silesia, and Rhenish Prussia are the great manufacturing districts. In 1858 there were 1320 wool-spinning factories, having 660,025 spindles, and employing 16,279 hands; 127 cotton-spinning factories, with 333,677 spindles and 6933 hands; 13 flax-spinning factories, with 74,903 spindles and 4304 hands; and 8 tow factories, having 14,572 spindles and 913 hands. There were also employed in weaving silk, 36,204 looms, with 40,366 hands; cotton, 76,269 looms, with 76,110 hands; linen, 45,659 looms, with 45,941 hands; woollen, 30,019 looms, with 34,170 hands. A great number of persons are employed in working the metals. About 12,000 persons are employed in the manufacture of tobacco, 15,000 in that of sugar from the beet-root, 13,000 in brewing, and 15,000 in distilling.

Commerce.—Prussia has about 350 miles of coast along the Baltic, on and near which the chief commercial towns are—Memel, Pillau, Königsberg, Dantzic, Swinemunde, Stettin, and Stralsund. In 1862, 11,963 vessels, of 2,009,816 tons, entered; and 12,138 vessels, of 1,883,338 tons, left the various Prussian ports. The principal exports are the productions of the soil and the manufactures of the country; the imports are sugar, coffee, tea, spices, cotton, silk, tobacco, dye-stuffs, etc. A great part of the trade of Prussia is carried on overland with Russia and the German States.

Internal Communication.—Prussia possesses a great number of navigable rivers, many of which, like the Elbe, Oder, and Vistula, are connected together by canals. Since 1815 large sums have been expended in the construction and improvement of the roads, and there are now 8320 miles of highways, three-fourths of which have been constructed since 1815. The total length of the railways in operation in 1861 was 3055 miles.

Government, Education, etc.—The government is a hereditary monarchy in the male line. The sovereign exercised absolute power till 1847, when a representative constitution was granted; and in 1848 farther concessions were made, establishing the freedom of the press, the right of public meeting, independence of judges, etc.; but not a few of these have since been virtually recalled. The legislative power is vested in the king and two representative assemblies, the one consisting of princes of the blood-royal, nobles, members named by the king, and members elected by the wealthier classes—in all, about 180; the other of 350 members, elected by universal suffrage. The majority of the people are Calvinists; but the fullest liberty is accorded to the other sects, and Christians of all denominations are equally admissible to public offices. In 1861 there were 11,298,294 Protestants, 6,906,988 Roman Catholics, 254,785 Jews, 16,233 Mennonites, and 13,716 belonging to the Greek Church. The Prussian system of national education is considered the most complete in Europe. Attendance at school is enforced by law on all between the ages of five and fourteen, except they are otherwise receiving instruction. In 1858 there were 24,923 primary schools, with 33,932 teachers and 2,719,072 scholars; 708 middle schools, with 2778 teachers and 96,139 scholars; 101 high town schools, with 911 teachers and 22,940 scholars; 35 preparatory gymnasia, with 226 teachers and 3346 scholars; and 134 gymnasia, with 1875 teachers and 38,700 scholars. Besides these, the universities of Berlin, Bonn, Breslau, Halle, Greifswald, Königsberg, and the Academy of Münster, had 4765 students. The disjointed and naturally defenceless character of the Prussian dominions renders a large military force necessary. Every male subject between the ages of 20 and 25 is obliged to serve for three years in the regular army; from 26 to 32, he belongs to the first ban of the *Landwehr* or militia; and from 32 to 39, to the second ban of the *Landwehr*. The first ban is exercised from two to four weeks annually; the second ban is seldom exercised, and only for a limited period. The *Landstrum*, or levy in mass, consists of all males between 17 and 50 not in the regular army or Landwehr, but this force is only called out in case of invasion. The Prussian army, on the peace footing, consists of about 211,000 men in the regular army, and 4000 in the active Landwehr, besides about 8000 officers. On the war footing the army consists of 255,599 infantry, 37,561 cavalry, 27,918 artillery, and 5500 pioneers; besides a garrison force of 277,889 men. The navy consists of 3 frigates, 3 corvettes, having in all 321 guns. The total revenue for 1863 was estimated at £20,711,623; the expenditure £21,976,623; the public debt being £40,499,578.

Population.—Prussia is divided into 9 provinces, 25 governments, and 335 circles. In 1816 it contained 10,169,899 inhabitants; in 1825, 12,075,657; in 1846, 16,112,948; in 1855, 17,202,013; in 1858, 17,739,913; and in 1861, 18,491,220, as in following table, which also gives the distribution of productive land in the several provinces in English acres:—

Provinces.	Area in Eng. Sq. Miles.	Population in 1861.	Arable.	Wood.	Pasture.	Meadows.	Gardens and Vineyards.
East Prussia .	14,970	2,866,866	6,930,980	2,253,455	1,391,708	1,564,227	204,241
West Prussia .	9,995						
Posen . . .	11,366	1,485,550	3,649,804	1,378,508	507,690	515,515	108,302
Brandenburg .	15,460	1,389,739	4,067,639	2,186,231	622,539	797,234	96,203
Pomerania . .	12,224	3,390,695	3,474,252	1,359,991	1,068,906	612,699	56,863
Silesia . .	15,729	2,467,759	4,181,770	2,189,446	202,722	540,717	125,897
Saxony . .	9,760	1,976,417	3,194,572	940,585	373,450	401,942	66,707
Westphalia . .	7,896	1,618,065	1,937,223	1,274,020	569,224	343,782	80,268
Rhine Province, &c.	10,763	3,296,129	2,733,554	1,922,905	691,162	498,325	154,923
Total .	108,163	18,491,220	30,169,794	13,505,141	5,427,401	5,274,441	893,404

The population of Berlin, the capital, in 1861, was 524,945; of Breslau, 138,651; of Cologne, 113,083; Königsberg, 87,092; Magdeburg, 78,665; Dantzic, 72,280; and Aix-la-chapelle, 58,553.

SWITZERLAND.

Switzerland is an inland country of Europe, surrounded by France, Germany, and Italy, and lying between 45° 50′ and 47° 50′ N. latitude, and 5° 55′ and 10° 30′ E. longitude. It is about 210 miles in length from E. to W., by 140 in breadth, and has an area of about 15,468 English square miles.

Surface, etc.—Switzerland, as is well known, is characterised by the sublime beauty of its scenery. The surface presents every variety of aspect. Mountains, with their summits covered with perpetual snow, look down upon valleys of vineyards and corn-fields; while glaciers, avalanches, cataracts, craggy precipices, and deep chasms, all give variety and beauty to the scene. The country belongs to the region of the central Alps, the St. Gothard forming a centre or nucleus from which lofty ranges of mountains radiate in every direction. The southern portion is the most mountainous, whence the surface slopes gradually towards the north. The Jura mountains extend along the N.W. borders; and between these and the Alps is a large plain from 1500 to 2000 feet above the level of the sea. The valleys, though seldom less than 2000 feet above the level of the sea, are remarkable for fertility and beauty, and form a striking contrast to the rugged heights by which they are surrounded. Several important rivers of Europe, as the Rhine, Rhone, Ticino, and Inn, take their rise in Switzerland, but do not attain any great size within the territory. The principal of its other rivers are the Aar, Thur, and Emmen. The lakes add much to the beauty of the landscape, and in no other country of Europe are they so numerous, with the exception of Sweden. The principal are the Lakes of Geneva, Constance, Lucerne, Brienz, Thun, Neufchatel, Wallenstadt, Zurich, Zug, and portions of Lakes Maggiore and Lugano. Most of these are of large extent, and are traversed by steam-boats. The climate may be said to vary from the cold of Lapland to the heat of Italy or Spain; it is, however, on the whole, more severe than the position of the country would lead one to expect. In Geneva the mean temperature of the year is 52° 7′, of winter 34°, of summer 70°; and the annual fall of rain 29 inches. Some of the deep and narrow valleys are oppressively hot and insalubrious.

Productions.—On account of the differences of climate, the vegetable productions are very various. The fig and the grape ripen at the foot of a mountain whose summit is covered with perpetual snow. The country is more pastoral than agricultural, and cattle, sheep, and goats constitute the chief wealth of the population. There are about 850,000 cattle, 105,000 horses, 470,000 sheep, 347,000 goats, and 320,000 swine in the country. The value of these is estimated at about £6,000,000. The distribution of the land is estimated as follows:—Arable, 11 per cent; forests, 17 per cent; alpine and pasture land, 20 per cent; meadow, 20 per cent; vineyards, 1 per cent; and uncultivated land, water, roads, and dwellings, 31. The quantity of grain produced is not nearly sufficient to meet the wants of the people. The chief agricultural productions are wheat, barley, rye, potatoes, flax, and hemp. The cultivation of the vine is in some parts an important branch of industry. The forests abound with game, and the rivers and lakes supply excellent fish. On the mountains are the ibex and chamois. Switzerland is less rich in mineral productions than might be expected from so mountainous a country. Iron is found in various

parts, and mines of lead, copper, and zinc are wrought in the Jura Mountains. Coal is found in the northern parts, and turf is abundant in the marshy districts.

Manufactures, etc.—Switzerland has recently been progressing in various branches of manufacture. The chief of these are woollen, linen, and cotton goods, silk, leather, watches, and jewellery. The cotton manufacture employs about 90,000 hands; the silk, 60,000; linen, 10,000; watches and jewellery, 30,000; woollens, leather, paper, and tobacco, 10,000. The chief seats of the cotton manufacture are Zurich, Aargau, and St. Gall; of the woollen, Zurich, Glarus, and Solothurn; and of the linen, Bern, Zurich, and St. Gall. The silk manufacture has of late made rapid progress. Zurich is the seat of the broad or garment silk manufacture, and Basle of the narrow or riband branch. There are 8000 or 9000 looms generally at work in Basle, producing ribands to the annual value of £1,500,000. At Zurich the number of looms is probably nearly the same, but the quantity produced is less, as many of the weavers are partly employed in agriculture. Indeed, except in the larger towns, the manufactures of Switzerland are mostly domestic, being engaged in only in winter, or when agricultural or pastoral pursuits do not demand attention. The trade of Switzerland is considerable. In 1862 the import duties amounted to £305,667; export, £16,616; and transit, £1804. The chief exports are woollen, cotton, linen, and silk goods, lace, watches, jewellery, cattle, cheese, and wine; imports—wheat, salt, leather, raw cotton, hemp, flax, and colonial produce. Switzerland also enjoys a large share of the transit trade between Germany and Italy, Austria and France. The roads, which are maintained by the cantonal government, are almost everywhere in good order. In 1860 there were 660 miles of railway in operation.

Population, etc.—The Swiss Confederation consists of twenty-two cantons, which, with their areas and populations in 1860, are as follows:—

Cantons.	Area in English Sq. miles.	Population in 1860.	Cantons.	Area in English Sq. miles.	Population in 1860.
Aargau	487	194,208	Solothurn	253	69,263
Appenzell	150	60,431	St. Gall	751	180,411
Basle	133	92,265	Tessin	1,032	116,343
Bern	2558	467,141	Thurgau	266	90,080
Freyburg	551	105,523	Unterwalden	254	24,902
Geneva	90	82,876	Uri	418	14,741
Glarus	274	33,363	Valais	1,650	90,792
Grisons	2966	90,713	Vaud	1,179	213,157
Lucerne	573	130,504	Zug	84	19,608
Neufchatel	278	87,369	Zurich	683	266,265
Schaffhausen	113	35,500			
Schweitz	335	45,039	Total	15,128	2,510,494

The federal assembly consists of two divisions, a national council and a senate. The national council is composed of 120 members, being one for every 20,000 inhabitants in each canton, elected triennially. The senate consists of forty-four members, two for each canton. The federal assembly chooses from among the citizens eligible to the national council seven members to compose the federal council, which is the ministry of the administration, and is elected for three years. The federal tribunal, also appointed for three years by the federal assembly, consists of eleven members and eleven substitutes, and decides in all civil matters between the cantons. The federal city is Bern. In its internal administration each canton is independent. The federal army is composed—1*st*, Of the regular army (*Bundesauszug*), composed of men from 20 to 34 years of age, in the proportion of three per cent of the population; 2*d*, The reserve, composed of men from 34 to 40 years of age, in the proportion of 1½ per cent of the population; and 3*d*, The Landwehr, which includes all men able to bear arms not in the regular army or reserve under 44 years of age. The regular army consists of 82,280, and the reserve of 47,781 men. The budget for 1862 estimated the income and expenditure at £796,466 and £771,441. About two-thirds of the people are Calvinists, but to all religious sects the greatest liberty is accorded. Education is very generally diffused. There are three universities, at Basle, Bern, and Zurich.

HOLLAND.

Holland, or the Netherlands, a kingdom of Western Europe, is situated along the shores of the German Ocean, between lat. 50° 44′ and 53° 34′ N., and long. 3° 30′ and 7° 10′ E. It is bounded on the N. and W. by the German Ocean, S. by Belgium, and E. by Germany. That portion of Luxemburg which the king of Holland possesses, with the title of Grand Duke, as part of the German Confederation, is not comprised within the above boundaries, being detached from the Dutch dominions, and surrounded by those of Prussia, Belgium, and France. Holland proper comprises the ancient republic of the Seven United Provinces, with certain portions of the duchy of Limburg, and has an area of 12,586 English square miles.

Surface.—Holland forms the W. extremity of the great plain of Europe. Its surface is perfectly flat, with the exception of some low hills that traverse the provinces of Gelderland, Overyssel, and Utrecht. The land has been formed for the most part of the deposits of the rivers which flow through it. These have, as far as possible, been confined by embankments within narrow channels, and numerous canals have been formed to carry off the superfluous waters, and to serve as means of internal communication. The land thus acquired is nowhere much above the level of the sea, and is in many parts considerably below it. Hence, a great part of its coast has to be protected by enormous artificial dykes, formed partly of huge blocks of granite brought from Norway, and partly of mud and clay with wickerwork. The entire cost of the defences against inundation, including dykes, sluices, drawbridges, and hydraulic works of every kind, is estimated at not less than £300,000,000. The principal rivers are the Rhine, Meuse, and Scheldt. The first of these enters Holland at Lobith, a little below Emmerich, where it is 2300 feet broad, and then divides into two branches, the southern one of which, called the Waal, flows westward for about 45 miles, and joins the Meuse near Gorcum. The other branch, which retains the name of Rhine, flows N.W. for 6 miles to Westervoort, where it again divides; one branch, the New Yssel, flows N. for about 65 miles to the Zuyder Zee; the other branch flows W. for about 30 miles to Wyk-by-Durstede, where it again divides. The Lek branch flows westward for 35 miles, and joins the Meuse 7 miles E. of Rotterdam, while the Kromme Rijn flows N.W. to Utrecht, where a fourth division takes place, the right branch, called the Vecht, flowing N.W. to the Zuyder Zee, the left, called the Old Rhine, flowing W. past Leyden to the North Sea. The Meuse, or Maas, enters Holland above Eysden, in Limburg, and after uniting with the Waal, near Gorcum, divides into several branches, forming numerous islands, and eventually falls into the North Sea by several mouths. The Scheldt enters Holland below Antwerp, and divides into two branches, the East and West Scheldt, forming the islands of North and South Beveland and Walcheren. The West Scheldt falls into the Sea at Flushing, the East Scheldt between the islands of North Beveland and Schouwen. The inundations which from time to time have taken place, notwithstanding every precaution, have been the means of forming several extensive lakes. The Haarlem Meer, which has recently been drained, but which formerly had a circumference of thirty-three miles, was formed in this manner in the sixteenth century. The Zuyder Zee, an extensive arm of the sea, occupying an area of about 1200 square miles, was formed by successive inundations in the course of the thirteenth century; and the Dollart was formed in the same manner.

Climate.—The climate of Holland is in winter much colder than that of England, and the waters are frequently frozen over for three months in the year. The mean annual temperature is about 47° Fahr., but it is sometimes as low as 23° below zero, and sometimes as high as 102°. The climate generally is variable, and is very moist, particularly in the western provinces. Strong winds prevail, and tempests are frequent in winter and spring.

Productions.—The most fertile provinces are those of the south. Although much land has been reclaimed of late years, there are still extensive tracts of it remaining uncultivated. In the table of the population will be given the extent of arable and uncultivated lands. In 1859 the produce of the different crops in English bushels was—Wheat, 4,158,260; rye, 6,996,752; barley, 3,248,530; oats, 6,619,406; buck-wheat, 3,131,521; peas, 454,088; beans, 1,835,236; potatoes, 30,931,687; besides which there were 34,809 acres in flax, 74,251 acres in turnips, and 4936 acres in tobacco. In Gelderland there are large plantations of apple, pear, cherry, and other fruit trees. Tulips and hyacinths are extensively cultivated in the neighbourhood of Haarlem in fields of several acres each. Pulse and garden vegetables are everywhere raised in abundance, as also woad and madder. Flax is largly cultivated in the south, especially in the neighbourhood of Dort. The rearing of cattle, however, and dairy husbandry, are more attended to than agriculture. Butter and cheese of the best quality are largely exported. In North and South Holland, Groningen, and Utrecht, about 140,000,000 lbs. of cheese (value £1,800,000) are made annually, of which the home consumption does not exceed one-twentieth. The value of butter annually made is about £2,000,000, of which about one-tenth is consumed in the country. In 1860 there were 243,454 horses, 1,287,538 cattle, 865,728 sheep, 114,903 goats, and 276,586 swine. The soil being almost everywhere alluvial, Holland possesses little, if any, mineral wealth. Some bog-iron is found, but no other metal. Extensive beds of peat, however, are common. Besides its abundant means of communication by rivers and canals, Holland also possesses excellent roads. These often extend for miles along the summits of the dykes, and thus command extensive views. The roads and canals are usually lined with willows and other trees, which afford an agreeable shade, and at the same time improve the landscape. In 1863 there were 266 miles of railway in operation.

Manufactures.—The manufacture of linen and cotton goods is widely extended over the country. The silk manufacture has been long carried on at Haarlem and Amsterdam. The principal seat of the woollen manufacture is Tilburg, where there are sixty-one establishments, employing 3300 persons. Shipbuilding is a considerable branch of industry. The manufacture of bricks and tiles is necessarily of importance in a country where scarcely any stone is to be met with, and hence there are 332 of these establishments. Among its other manufactures are tobacco, earthenware, sugar, gin (324 distilleries), beer, paper, shoes, and machinery. Amsterdam enjoys a monopoly in diamond cutting, which employs about 700 persons. The fisheries of Holland, which were at one time the most important in the world, are now comparatively insignificant.

Commerce.—In the seventeenth century Holland was the great commercial centre of Europe, and it is estimated that at one time nearly one-half of the shipping of Europe belonged to it. Its commerce declined considerably in the early part of the eighteenth century; and from 1794 to 1814, when the country was in the hands of the French, it was totally annihilated. In 1861 the total value of the imports was £39,873,752, and of the exports, £34,095,358. Nearly a fourth of its export and import trade is with great Britain; the exports to Britain (1862) being £7,863,031, the imports £10,641,104. Butter and cheese stand high among its exports; in 1861, 17,761 tons of the former, and 28,513 of the latter were exported. In 1862, 8361 vessels, of 1,695,212 tons, entered, and 4,872, of 1,108,359 tons, left the various ports of the kingdom. The merchant fleet of Holland in 1862 consisted of 2332 vessels of 286,217 tons burden.

Population.—The following table gives the area, in English acres, of each of the provinces of the kingdom, with their distribution as in 1860, and populations in 1862. Luxemburg, which is not included, has an area of 975 square miles, and contained in 1862, 202,313 inhabitants.

Provinces.	Population in 1862.	Total Area.	Arable.	Pasture.	Woods.	Waste.
North Brabant	414,665	1,270,000	286,700	262,000	154,200	378,000
Gelderland	411,947	1,260,000	267,000	358,500	169,500	327,000
South Holland	642,688	750,000	136,000	432,500	37,500	24,750
North Holland	554,221	650,000	74,200	370,700	17,300	74,250
Zealand	172,249	410,000	180,500	163,000	9,200	9,850
Utrecht	165,681	340,000	59,300	175,500	38,000	29,600
Friesland	279,154	800,000	116,100	496,800	19,500	61,900
Overyssel	241,835	680,000	133,200	262,000	36,800	331,200
Groningen	214,425	580,000	207,600	230,000	3,200	74,250
Drenthe	100,506	650,000	69,200	116,100	12,400	247,200
Limburg	218,775	550,000	192,700	101,100	57,800	189,000
Total	3,416,146	7,950,000	1,722,500	2,968,200	555,400	1,747,000

The principal towns, with their populations in 1862, are—Amsterdam, 263,204; Rotterdam, 116,403; Hague, 82,620; Utrecht, 55,541; Leyden, 37,339; Groningen, 36,192.

Government, etc.—The government is a constitutional representative monarchy. The crown is hereditary in the male and female line. The executive power is vested in the king; the legislative in the king and the States-general. The States-general is composed of two chambers, the one consisting of 39 members, elected for

nine years by the several provincial states, the other of 68 members, nominated for four years by 38 electoral districts, each sending one, two, or more members, according to its population. The council of state consists of fourteen members appointed by the king, as are also the ministers or heads of the departments of administration. Each of the provinces has also its legislative and administrative councils, called the provincial states. The established religion is Calvinism, but other religions are tolerated, and state offices are equally open to all. In 1859 there were 1,942,387 Calvinists, 64,539 Lutherans, 1,234,486 Roman Catholics, and 63,890 Jews. There are three universities in Holland, at Leyden, Utrecht, and Groningen, having in all about 1400 students. Besides these, there are numerous primary and infant schools, private boarding-schools, evening and Sunday schools, Latin schools, and gymnasia. About one-seventh of the entire population is at school. The budget for 1861 estimated the national income and expenditure at £7,268,700 and £7,200,000 respectively. The national debt in 1862 amounted to £85,779,715. In that year the Dutch army consisted of 60,962 men and officers; the navy of 145 vessels of all kinds, with 1780 guns.

BELGIUM.

Immediately S. of Holland, and having on the other sides Germany, France, and the North Sea, is the kingdom of Belgium, between lat. 49° 27′ and 51° 30′ N., and long. 2° 34′ and 6° 4′ E. It is somewhat in the form of a triangle, the longest side of which adjoins France. Its greatest length from N.W. to S.E. is 174, and its greatest breadth from N. to S. 105 miles; area, 11,373 English square miles.

Surface.—The surface is generally flat, having few elevations, and these rarely exceeding 2000 feet in height. They are principally to be found in the E. and S.E. parts of the kingdom, the N. and N.W. parts bearing a considerable resemblance to Holland. The provinces of Liege, Luxemburg, and Namur are the most mountainous. In the provinces bordering upon the sea the land is sometimes so low as to require to be protected from inundation by dykes. Some parts along the banks of rivers require to be similarly protected. The principal rivers are the Scheldt, Meuse, and Yzer. The Scheldt flows generally in a S.W. and N.E direction, and is navigable for its entire length in Belgium, about 108 miles. The Meuse has a length in Belgium of 115 miles, for the whole of which it is navigable. The small river Yzer, which falls into the sea at Nieuport, is navigable for 26 miles. The chief affluents of the Scheldt are the Ruppel, formed by the junction of the Dyle and Nethe; the Demer, an affluent of the Dyle; the Dender, Darme, and Lys. The affluents of the Meuse are the Ourthe, with its tributaries the Ambleve and Vesdre, and the Sambre.

Climate and Productions.—The climate is more temperate and salubrious than that of Holland, and is considered to very much resemble that of England. In the S.E. parts the atmosphere is more pure and bracing than in the lower parts towards the N.W., where it is frequently damp and hazy. Frost rarely appears before the middle of October, or lasts longer than the middle of April. The mean annual temperature at Brussels is 50·3° Fahr.; the annual fall of rain 27·9 inches. Agriculture has made rapid progress in Belgium since 1830, and affords employment to about one-fourth of the entire population. About 6,500,000 acres of land are under cultivation, chiefly in small holdings, the majority of which do not exceed two and a half acres in extent. The agriculturists are generally averse to the introduction of improvements, but the land is cultivated with great care, and is very productive. The estimated produce of 1860, in imperial quarters was—Wheat, 2,460,203; rye, 2,170,254; potatoes, 6,823,607. Among its other productions are flax, hemp, hops, tobacco, madder, beet, chicory, peas, beans, and turnips. A considerable part of Belgium is occupied by forests, especially in the provinces of Luxemburg, Namur, and Liege. The rearing of cattle receives a considerable degree of attention in the two Flanders, and in other districts. Belgium is rich in various kinds of minerals, as coal, iron, calamine, lead, etc. The coal-beds occupy an area of about 320,000 acres in the provinces of Hainault, Liege, and Namur, and furnish all the varieties, from anthracite to the richest gas-coal. In 1860, 9,000,000 tons of coal were raised in Belgium, of the total value of more than £4,000,000, and employing upwards of 74,000 persons. The chief iron districts are the arrondissement of Charleroi, and the provinces of Namur, Liege, and Luxemburg. In 1860, 280,000 tons of cast-iron were produced. The other metallic products are calamine, pyrites, blende, and lead. Marble is in many parts abundant; and there are numerous quarries of freestone, limestone, granite, slates, etc.

Manufactures and Commerce.—The manufactures of Belgium are extensive and varied, comprising cast-iron, machinery, fire-arms, nails, cutlery, cotton, woollen, linen, and silk fabrics; gloves, paper, glass, sugar. Upwards of 20,000 persons are employed in the manufacture of fire-arms in Liege and the vicinity. Cutlery is the staple manufacture of Namur; but it has been stationary for some time. The number of spindles employed in the Belgium mills is about 550,000. Lace is one of the most important manufactures of the country, and affords employment to about 125,000 women and girls, chiefly in Flanders, and in the provinces of Brabant and Antwerp. The centre of the woollen manufacture is Verviers. In 1860, 3780 vessels, of 667,287 tons, entered, and 3959, having 694,225 tons, left the various ports of Belgium; and on the 1st January 1861, 116 vessels, of 33,111 tons, belonged to the country. The total value of the exports was £18,800,000, imports £20,640,000. The chief trade is with France, England, Holland, and Germany. Belgium is well provided with means of internal communication. It has 630 miles of river navigation, and 376 miles of canals. The roads are numerous, and in excellant condition. They are of three kinds, those maintained by the state and those by the provinces and communes. There are 3865 miles of the first class. In 1835 the Brussels and Malines Railway was opened, and since that time numerous other lines have been laid down, so that in 1860 there were 1200 miles in operation.

Population, etc.—Belgium is divided into nine provinces,—Antwerp in the N.W. and E.; Flanders and Hainault in the W.; Namur in the S; Luxemburg in the S.E.; Liege and Limburg in the E.; and Brabant in the centre. In 1830 it contained 3,785,814 inhabitants; in 1840, 4,073,162; in 1850, 4,426,202; and in 1861, 4,731,957. At 1st January 1861 Brussels, the capital, contained 174,829 inhabitants. The government is a constitutional representative monarchy. The crown is hereditary in the male line only. The legislative power is vested in the king, the senate, and the house of representatives. The senate consists of 54 members nominated by the people, and holding office for eight years. The house of representatives consists of 108 members elected by the people for four years. Both houses meet annually in the month of November, and sit usually for six weeks. The executive is vested in the king, assisted by six responsible ministers. Each province is under a governor chosen directly by the king, and a provincial council elected by the people. Trial by jury is established; the press is free; and punishment by death abolished. Not only is the fullest liberty accorded to all religious sects, but the ministers of each are paid out of the public treasury. There are about 4,600,000 Roman Catholics, 7600 Protestants, and 1400 Jews. The educational institutions are in a very efficient state, but it is complained that they are not sufficiently taken advantage of, attendance not being compulsory. The schools are open to all, and gratuitous instruction is provided for all those who may not otherwise have the means of acquiring it. There are four universities, of Ghent, Liege, Brussels, and Lorraine. The budget of 1862 estimates the revenue and expenditure at £6,128,579 and £5,807,055 respectively. The national debt amounted in 1862 to 29,544,300. The army consists of 56,550 infantry, 8202 cavalry and gendarmerie, 6700 artillery, and 2266 engineers, etc.; in all, 73,718 men and 10,690 horses. The navy is insignificant, consisting only of two or three small ships.

DENMARK.

The Danish kingdom (exclusive of the duchies of Schleswig, Holstein, and Lauenburg, which now belong to Germany) comprehends the peninsula of Jutland, the islands of Zeeland, Fühnen, Laaland, and about 200 larger and smaller adjacent islands in the North Sea and the Baltic. The coasts are deeply indented by innumerable gulfs, bays, and inlets. Denmark lies between N. lat. 54° 35″ and 57° 44′ 52″, and with the exception of the island of Bornholm, which is between E. long. 14° 42′ and 15° 10′, between E. long. 7° 37′ 22″ and 12° 34′. The peninsula of Jutland is about 180 miles in length by about 80 in breadth, and has an area of 9667 square miles. Its surface is almost perfectly flat, none of its elevations much exceeding 500 feet above the level of the sea. The soil is mostly of a barren and sandy nature, and much damage is frequently done to the cultivated districts by the sand when carried about by high winds. A considerable portion of it is covered with wood. The pastures are extensive, and large numbers of cattle are reared. Along the western coast, however, where the coast is low and has in many parts to be protected from inundation, as in Holland, by dykes, the surface is generally marshy; but where cultivated is of great fertility, producing abundant crops of wheat, oats, barley, rye, etc. The largest of the Danish islands is Zeeland, which, with some small adjacent islands, has an area of 2700 square miles. Copenhagen, the capital, stands on its E. coast, and it is also the chief seat of the manufactures. The soil is well wooded and fertile; and agriculture and cattle-rearing are largely carried on. Fühnen, the next in size of the islands, has an area of 1270 square miles. Its surface is undulating, and the soil very productive. Laaland has an area of 450, and Bornholm of 220 square miles. The climate of Denmark very much resembles that of Scotland, but is more humid. At Copenhagen the mean temperature of the year is 47·9°—of summer 62°, of winter 32°.

Productions.—Agriculture has of late years been making great progress in Denmark, and large tracts are being annually brought into cultivation. The chief of the agricultural productions are oats, barley, rye, wheat, potatoes, rape-seed, hemp, flax, hops, and tobacco. The rearing of horses and cattle is an object of great attention. The fisheries are extensively prosecuted along the coasts. The mineral resources of Denmark are inconsiderable. Iron-ore is found in small quantity in one or two places, but there are no mines either of it or any other metal. The only minerals of importance are coals, freestone, salt, and porcelain and other clays; but with the exception of the last, even these are not of great extent. Peat is everywhere abundant.

Manufactures and Commerce.—Denmark is not naturally fitted for being a great manufacturing country, and hence this branch of industry does not generally receive a great share of attention. There are numerous porcelain, glass, and brick and tile works, and a number of iron-works have recently been established, the raw material being imported from England. The woollen, linen, and cotton manufactures are for the most part domestic, and for home use. The other manufactures are silk, leather, sugar, tobacco, brandy, beer, paper, etc. The chief articles of export are grain, cattle, butter, cheese, horses, brandy, beer, hides, and fish; of import, sugar, coffee, tea, wine, salt, cotton, wool, coals, timber, and iron. In 1859 the total imports amounted to £6,639,103, of which £2,591,195 belonged to the duchies; the exports to £4,440,551, £2,302,174 being from the duchies. At 1st January 1861 Denmark possessed 5653 vessels, of 123,169 tons, of which 2883 vessels, of 53,673 tons, belonged to the duchies. With the exception of the government roads established between all the principal places, the roads are generally in a bad condition. The first railway was opened in 1847, and there are now about 200 miles in operation.

Population, etc.—In 1840 Denmark contained 2,131,988 inhabitants; in 1850, 2,296,597; and in 1860, 2,605,024. Of this last, Denmark proper contained 1,600,551; Schleswig, 409,907; Holstein, 544,419; and Lauenburg, 50,147. The chief towns, with their populations, were—Copenhagen, 155,143; Altona, 45,524; Flensburg, 19,682; Kiel, 17,541; Odense, 14,255. The government was an absolute hereditary monarchy, but since 1834 a national representative council has been appointed. The kingdom was then divided into four political provinces—the Danish Islands, Jutland, Schleswig, and Holstein—each of which had its own provincial assembly. The national council was composed of 60 members, 15 nominated by the king, the remainder by the provincial assembly, the nobility, and clergy. As Duke of Holstein and Lauenburg, the king was a member of the German Confederation, and had three votes in the General Assembly, and the tenth place in the Representation. The established religion is Lutheran, but civil rights and privileges are equally enjoyed by members of other sects, the number of whom, however, is very small. The affairs of the church are administered by eight bishops appointed by the crown. A system of national education is established, and attendance at school is compulsory on all between the ages of seven and fourteen not otherwise receiving instruction. Free education is afforded to those whose parents are unable to pay for it. The nominal strength of the Danish army on the peace footing is about 25,000 men, but during the war with Austria and Prussia in 1863-64 there were in the field 49,300 infantry, 10,600 cavalry, and 9000 artillery, with 144 guns. The navy in 1862 consisted of 4 ships of the line, 9 frigates, 7 corvettes, and 75 other vessels, having in all 1144 guns. The revenue

and expenditure for the year ending 31st March 1861 were £2,871,621 and £2,840,671 respectively. In 1856 the national debt amounted to £10,856,903.

NORWAY.

A country of northern Europe, forming the western portion of the Scandinavian peninsula, and extending from lat. 58° to 71° N., and long. 5° to 31° E. It is bounded on the N. by the Arctic Ocean, E. by Russian Lapland and Sweden, S. by the Skager Rack, and W. by the German Ocean. It is about 1100 miles in length from N. to S., but varies greatly in breadth, from 250 to less than 20 miles. Area, 122,911 English square miles.

Surface and Climate.—The coast of Norway is characterised by the irregularities of its outline, caused by the depth of its inlets or fiords, the boldness of its headlands, and the multitude of its islands, often almost undistinguishable from the mainland. The interior is almost one immense mass of rocky mountains and plateaux. The mountains of Norway do not form continuous chains or ridges, neither are they a series of detached elevations; but, especially in the S., they form plateaux or table-lands of great breadth, generally more or less connected together, though occasionally separated by deep valleys. These table-lands are the *Fjelds* of Norway, and are usually distinguished by specific names. North of Trondhjem, in lat. 63°, the country becomes very narrow, and the mountains assume more of the form of a ridge, termed the Kiölen. The highest part of this range is the mass called the Sulitelma, some of the summits of which exceed 6000 feet in height. South of Trondhjem about 40 per cent of the land is more than 3000 feet above the sea, and one point, the Skageslöestinden, rises to the height of more than 8000 feet. The rivers of Norway all rise at a great elevation, and as their courses are generally short, they present numerous magnificent waterfalls. They are of little use in navigation, but are largely employed in driving machinery and in floating down timber; while in winter, being covered with strong ice, they constitute the chief means of communication. The longest is the Glommen, which has a course of about 250 miles. The lakes of Norway are numerous, especially in the southern districts. Many of them are at a great height, and all of them are very deep, and abound in fish. The climate is on an average superior to that of any other continental country in the same latitude, and on the whole is less visited by extremes of heat and cold. This is chiefly owing to the influence of the Gulf Stream, which strikes on this coast. Hence it is that the smallest piece of drift ice is unknown on any part of the coast; and hence the harbour of Bergen is not frozen oftener than the Seine at Paris—that is two or three times in a century. In the interior the climate is much more severe than on the coast. The mean temperature of the year at Christiania is 42°, being 25° in winter and 60° in summer.

Productions.—The proportion of arable land to the whole of Norway is not more than 1 to 10, and if we exclude a few local enlargements of the plains near the capitals, it would not exceed 1 in 100. The principal crops are barley and rye, and next to them oats, flax, hemp, and potatoes. The corn raised does not nearly equal the home consumption. The forests of Norway constitute its principal wealth. These are of great extent, and comprise fir, pine, oak, elm, birch, and other trees. In the mountain districts the rearing of cattle constitutes the chief occupation of the inhabitants. The cattle and horses are small in size, but the latter are strong and hardy, and are largely exported. Goats are very numerous, but sheep are rare and of an inferior breed. The inhabitants along the coast are chiefly dependent on the fisheries. Sea-fowl are also abundant along the coast; and in the north the rein-deer forms the principal means of subsistence to the inhabitants. The chief mineral productions are iron, copper, silver, lead, cobalt, and arsenic.

Manufactures and Commerce.—There are few manufactures in Norway, and these are chiefly domestic—the farmers and country people spinning their own flax and wool, and weaving their own linen and woollen cloths. In the larger towns there are some woollen, linen, and cotton manufactories. Saw-mills and distilleries are numerous; and ship and boat building is carried on in most of the towns along the coast. The chief articles of export are fish and timber. The chief imports are grain, sugar, coffee, tobacco, cotton (raw and manufactured), hemp, wine, and spirits. In 1859, 10,379 vessels, of 467,518 tons, entered, and 10,600 vessels, of 491,169 tons, left the various ports of Norway.

Population, etc.—Norway is subdivided into 17 districts, and contained in 1845, 1,328,471, in 1855, 1,433,488, and in 1861, 1,600,000 inhabitants. The principal towns, with their populations, are—Christiania, 40,000; Bergen, 26,000, and Trondhjem, 16,500. The religion of the state is Lutheran, but other sects are tolerated, with the exception of Jews and Jesuits. There are 5 stifts, each of which has a bishop, and 340 parishes. The press is free, and education is widely diffused among all classes. Primary schools are established in all the towns and villages, and most of the towns have also superior burgh schools. There is an excellent university at Christiania. About one-seventh of the population are receiving education at the schools. Though Norway be united to the crown of Sweden, its government is quite distinct from that of the latter country. The government of Norway is a hereditary monarchy, with a representative assembly. The members of this assembly, or *Storthing*, are elected by electors chosen by the people, in the ratio of one for every 50 citizens in the towns, and one for every 100 citizens in the rural districts. These electors then choose from 75 to 100 representatives to compose the Storthing. It meets once in three years, and cannot sit longer than three months. It divides itself into two houses—one, the *Lagthing*, or upper house, is composed of one-fourth of the whole members, chosen by the assembly; while the remainder form the *Odelsthing*, or lower house. The executive power is vested in the king. The ministry, or council of state, is composed of the viceroy, the minister, and the councillors of state. The minister of state and two councillors remain with the king at Stockholm, the rest compose the regency at Christiania. The annual revenue and expenditure are each estimated by the budget of 1860-63 at £469,953. The public debt in 1860 was £956,475. The army consists of 25,545 men, of whom 15,978 are infantry, 1382 cavalry, 2151 artillery, and 15,607 national guards. The navy in 1860 comprised 146 vessels, carrying in all about 854 guns.

SWEDEN.

Sweden occupies the eastern and larger portion of the Scandinavian peninsula, and is situated between 55° 20′ and 69° N. lat., and 11° and 24° E. long. It is bounded on the N. by Norway and Russia; W. by Norway, the Cattegat, and the Sound; S. by the Baltic; and E. by the Baltic, the Gulf of Bothnia, and Russia. It is about 900 miles in length from N. to S., and generally from 150 to 200 miles in breadth. Area 169,655 English square miles.

Surface and Climate.—The surface is remarkably flat, except along the western frontier, where the Scandinavian Alps separate it from Norway. These have a general elevation of from 3000 to 6000 feet, and thence the country slopes gradually towards the E., forming in its descent two extensive table-lands, the one being generally about 2000, and the other about 800 feet above the level of the sea. The southern portion consists chiefly of vast sandy plains interspersed with numerous lakes. Though there are considerable exceptions, the coast generally is low and sandy, indented with numerous bays and inlets, and skirted by an immense number of islands. The country is extremely well watered by rivers and streams, almost all of which, however, are of small size. The longest is the Tornea, 290 miles in length, separating Sweden from Russia. The Angerman, Umea, and Windel have each a length of about 240 miles. The lakes of Sweden are very numerous, and are estimated to occupy one-eighth of the entire area of the kingdom. The principal of these are the Wener, Wetter, Maelar, and Hielmar. The climate is on the whole milder than might be expected from its high latitude. In the south it resembles that of northern Germany, but in the northern parts snow and ice last for six months in the year. At Stockholm the mean temperature of the year is 42°, of winter 25·8°, and of summer 60·4°.

Productions.—The soil is not generally fertile, and the unsettled nature of the climate frequently produces a failure of the crops. The principal crops are wheat, rye, barley, oats, buckwheat, peas, beans, potatoes, hemp, flax, tobacco, and hops. Formerly the corn produced did not nearly meet the home consumption, but from the great improvements that have recently taken place in agriculture, the general introduction of the potato, and the decrease of the quantity of grain used in distillation, the produce is not only equal to the consumption, but yields a considerable surplus for exportation, amounting in 1860 to 10,849,506 cubic feet. About one-fourth of the surface is covered with forests, but the produce of timber is not great, the trees being generally small and sparsely set. They are much used for fuel. The principal are the pine, fir, birch, lime, ash, elm, and oak. The pine-tree furnishes tar and pitch. Considerable numbers of horses, cattle, and sheep are reared, but they are all of small size, and the wool of the sheep is very coarse. In the northern districts the reindeer is the chief support of the inhabitants. Game and wild animals are common, and fish abound on the coast. Sweden is rich in minerals, especially iron, which is found almost everywhere except in the plains of the south. The iron ore raised during 1860 amounted to 425,000 tons; and the quantity manufactured during the same period was nearly 185,000 tons of pig-iron and about 160,000 tons of bar-iron. Till very lately no pig-iron was allowed to be exported, and the exportation of the ore is still prohibited. Copper is also abundant in various parts; the richest mines are at Fahlun. Lead and cobalt are found, but only in a few places. Silver is also obtained to a small extent; and gold, though found, is not wrought.

Manufactures and Commerce.—The total value of the manufactured goods in 1860 was £3,839,400; there being that year 2509 factories, employing 30,757 persons. Woollen, linen, and cotton stuffs are largely manufactured, weaving being very generally carried on by the peasantry in their own houses. Leather, paper, tobacco, sugar, glass, earthenware, cast-iron, beer and brandy, are among the chief of its other manufactures. A large decrease in the quantity of brandy distilled has recently taken place in consequence of a rise in the rate of duty. In 1835 there were 85,172 small and 670 large distilleries, whereas in 1860 there were only 2824 small and 353 large distilleries. In the latter year 8,451,500 gallons of brandy were made, on which a duty of about £400,000 was paid. Ship and boat building is carried on to some extent at most of the ports. The merchant fleet of Sweden in 1860 consisted of 3200 vessels, with an aggregate burden of about 308,684 tons. In 1860, 5480 vessels, of 239,239 tons, entered, and 7340 vessels, of 497,919 tons, left the various ports of Sweden; the value of the imports being £4,581,600, of the exports £4,805,000. A great portion of the internal trade of Sweden is carried on coastwise, there being few provinces that are not washed by the sea. The large inland lakes are of great use in this respect. There are several canals, the chief of which is the Göta, which, by means of the river of that name, and the lakes Wener and Wetter, connects the Baltic with the Cattegat. There are good roads between all the principal towns, and in the winter season sledges are much used for the conveyance of goods.

Population, etc.—Sweden comprises three large divisions—Gothland in the S., Sweden proper in the centre, and Norland in the N., which are subdivided into 24 læns or provinces. The population in 1800 was 2,347,303; in 1822, 2,645,265; in 1855, 3,639,332; and in 1861, 3,859,728. Stockholm, the capital, contained in 1860, 121,737 inhabitants. The government is a constitutional monarchy, hereditary in the male line, with a representative diet, composed of four chambers of deputies from the nobility, clergy, burghers, and peasantry respectively. The diet is convened every five years, and usually sits for three or four months. The head of every noble family (of which there are about 2300) is by law a member of the chamber of nobles, but usually only four or five hundred attend. The ecclesiastical chamber consists of about 60 deputies from the various dioceses, besides the 12 bishops and the Archbishop of Upsala, who is president. The burgher chamber consists of 97 representatives, and the peasant of 144. The king has a veto on the decrees of the diet, but has no controlling power over their deliberations. He has the right to introduce measures for their consideration, but can impose no new taxes nor contract loans without their sanction. The people are almost all Lutherans, there being only about 2000 Roman Catholics and 1000 Jews. Toleration is accorded to all, but only Lutherans are admitted to state offices. Education is very generally diffused, and it is stated that there is not one person in a thousand that cannot read and write. Owing to the sparseness of the population, many districts have only ambulatory schoolmasters, or masters remaining for only a few months in the year. There are two universities, at Upsala and Lund, attended by about 1700 students; besides which there are about 145,000 receiving education at the parish schools, 126,000 at ambulating schools, and 130,000 at home. The Swedish army consists of 144,013 men, exclusive of officers, as follows:—1. The *Vaerfvade*, 7692 men voluntarily enlisted for six years; 2. The Gothland militia, 7621, who serve only in that island; 3. The *Indelta*, 33,405, a kind of militia who are called out about four weeks annually, and receive a house, land, and a small annual payment in money or kind; and 4. Troops raised by subscription,

95,295, every male between 20 and 25 years of age being bound to serve. The navy of 1862 consisted of 8 ships of the line, 6 frigates, 7 corvettes, 4 brigs, 18 schooners, 88 gun-boats, besides numerous smaller vessels. The state revenue for 1861-64 is estimated at £1,609,527 yearly; and the expenditure at £1,495,095. The national debt in 1862 amounted to £2,473,559.

RUSSIA.

This extensive country, which comprehends approaching to two-thirds of the entire area of the continent of Europe, extends (including the Trans-Caucasian provinces, which, though in Asia, are usually included in European Russia) from 38° 20′ to 70° N. lat., and from 17° 40′ to 60° 20′ E. long. It is bounded on the N. by the Arctic Ocean; E. by the Ural Mountains, the Ural river, and the Caspian; S. by Asiatic Turkey, Persia, and the Black Sea; and W. by Turkey, Austria, Prussia, the Baltic, Sweden, and Norway. THE RUSSIAN EMPIRE includes large portions of Asia and North America, and has an area of 7,957,000 square miles, or not far from one-sixth of the entire land area of the globe.

Surface and Climate.—The surface of European Russia is one vast plain from the Ural to the Caucasian Mountains. In all this vast region there is scarcely a height that can properly be called a mountain. The Valdai Hills, which form a table-land in the governments of Novgorod and Twer, have an average elevation of about 900 feet, and the highest summit does not exceed 1100 feet above the level of the sea. There is a gradual rise in the land towards the Baltic, so that the provinces on that sea have a mean elevation of about 1000 feet. The Ural Mountains are of no great elevation. Their average height is only about 1000 feet, while their loftiest summit does not exceed 5400 feet above the level of the sea. They are, however, of great breadth, and extend through eighteen degrees of latitude. The Caucasian chain, in the S., extends in a N.N.W. and S.S.E. direction, between the Black Sea and the Caspian. It is about 700 miles in length, and from 65 to 150 in breadth. Mount Elburz, the highest peak, is about 17,800 feet above the level of the sea. A great portion of the surface, especially in the S.E., is occupied by immense deserts, called *Steppes*, generally either destitute of vegetation or scantily covered with grass. The vast region of the *tundras*, extending from N. lat. 64° to the N. coast, is a swamp in summer, and is covered with ice for nine months in the year. The country is watered by numerous rivers, several of them being the largest in Europe. The principal are the Ural, Volga, Kuma, Terek, Kur, and Aras, falling into the Caspian; the Don, into the sea of Azoff; the Kuban, Dnieper, Bug, and Dniester, into the Black Sea; the Vistula, Niemen, Narva, Neva, Ulea, Kemi, and Tornea, into the Baltic; and the Onega, Dwina, Mezen, and Petchora, into the White Sea and the Arctic Ocean. The more important of these have already been noticed under EUROPE. Russia contains a large number of fresh and salt water lakes, chiefly in the N. and N.W. The chief of these are Lakes Ladoga and Onega, the former having an area of 6190, the latter of 3500 square miles. Finland, in particular, contains an immense number of lakes; and a number of salt-water or brackish lakes exist in the steppes in the S.E. From its vast extent, Russia possesses a great variety of climate. It is much colder than that of any other European country in the same latitudes, and becomes rapidly colder as we proceed eastward. Archangel, in lat. 64° 32′ N., has a mean annual temperature of 33° Fahr.—in summer 58°, in winter 12°; St. Petersburg, in lat. 59° 56′, mean annual temperature 39°—in winter 18°, in summer 61°; Moscow, in lat. 55° 45′, mean annual temperature 40°—in winter 15°, in summer 65°; Tiflis, in 41° 40′, mean annual temperature 55°—in winter 35°, in summer 55°.

Productions.—With such an extent of soil, and such a variety of climate, the vegetable productions must necessarily be very various. A large portion of the surface is covered with forests, which yield excellent building timber, as well as tar, pitch, and potash, for exportation. Barley, oats, and rye are the principal grains of the northern provinces, while in the middle and southern wheat is raised in great abundance. In the south, maize, tobacco, and the vine are cultivated. Hemp and flax are extensively raised. The total grain produce of Russia (exclusive of Finland, Poland, and Trans-Caucasus) is estimated at 67,400,000 qrs. of wheat and rye, and 97,800,000 qrs. of other kinds of grain; besides 12,700,000 qrs. of potatoes. There are likewise 17,400,000 horses, 21,200,000 cattle, 35,240,000 sheep, 8,860,000 swine, and 1,055,000 goats. Wild animals are numerous, including the bear, wild boar, elk, reindeer, and deer. Camels are much used in the south for crossing the arid steppes in that region. The mineral resources of Russia are very great, especially in the precious metals. The most extensive mines are in the Ural Mountains, especially in the government of Perm, where there are valuable copper and iron mines. In Asia the Altai Mountains and the Nertchinsk Hills furnish a large amount of the mineral productions of Russia. The chief productions are gold, silver, platinum, copper, lead, iron. Though many of the mines are worked by government, the majority of them are in the hands of private individuals. Rock-salt is found in various parts, and brine springs occur in the S. Coal is found only in the southern provinces, and in no great quantity.

Manufactures and Commerce.—Manufacturing industry has of late years been much extended in certain parts of Russia. The manufactures are mostly carried on in Central Russia—in Moscow, Tula, and the surrounding governments. The chief of these are woollen, linen, cotton and silk stuffs, metallic wares, leather, tallow, soap, and sugar from the beet-root. This last has made great progress of late years, being protected by heavy duties on the importation of colonial sugar. At St. Petersburg, glass, porcelain, jewellery, tapestry, etc., are manufactured. Russia derives great advantage commercially from her large navigable rivers and canals, by means of which the White Sea and the Baltic are in direct communication with the Black Sea and the Caspian. There are about 2000 miles of railway in operation, the principal lines being the St. Petersburg and Moscow, the St. Petersburg and Warsaw, the St. Petersburg and Sarskoe-Selo, and the Warsaw and Cracow lines. The internal trade of Russia is chiefly carried on by fairs, held periodically in different parts of the empire. The principal trading ports of Russia are—Archangel, on the White Sea; Riga, Cronstadt, and St. Petersburg, on the Baltic; Odessa, on the Black Sea; and Astrakhan, on the Caspian. The chief exports are tallow, hides, timber, corn, flax, hemp, cattle, oil, and metals: imports—cotton, wine, silk, rice sugar, tea, coffee, dyes, machinery, etc. In 1858 the total value of the exports was £22,676,347; of the imports, £22,407,592. The number of vessels that entered its various ports in that year was 8941, of 1,776,184 tons; that left, 9076, of 1,840,222 tons.

Population, etc.—In 1838 Russia contained 54,752,791 inhabitants, and in 1858, 68,479,128, as in following table, which gives also the distribution of the soil of the larger divisions in English square miles:—

DISTRICTS.	Area in English Sq. Miles.	Population in 1858.	Arable.	Wood.	Meadow.	Waste.
Great Russia	888,088	21,219,651	123,307	345,302	38,433	361,276
Astrakhan	326,478	4,712,525	20,374	51,850	43,258	224,284
Kazan	235,740	8,432,394	49,723	139,805	22,359	9,683
South Russia	170,177	4,775,953	8,649	630	15,652	59,392
West Russia	162,695	8,675,930	63,444	57,747	18,000	15,865
Finland	145,890	1,724,193	...	...	...	...
Trans-Caucasus	80,701	3,492,894	...	...	...	...
Little Russia	80,682	6,817,881	39,360	11,808	13,876	12,630
Baltic Russia	57,435	2,837,328	7,101	21,724	5,403	18,719
Poland	49,408	4,790,379	...	...	...	...
Total	2,161,294	68,479,128	311,958	628,866	157,081	701,849

These districts are subdivided into seventy governments. The populations of the more important towns were—St. Petersburg, 520,131; Moscow, 386,370; Odessa, 104,169; Riga, 72,136. The government is an absolute monarchy, in the hands of the Czar or Emperor, who is also the head of the Church. His authority is subject to no control, except in so far as he may yield obedience to established customs. Public business is carried on under the emperor by certain boards of administration. The inhabitants are divided into four classes: the nobles, clergy, merchants and burghers, and peasants. Several of these classes enjoy certain privileges and immunities. Toleration is extended to all religious sects, but the court and the great body of the people belong to the Orthodox Greek Church. In the Polish provinces a great part of the people are Roman Catholics, and Lutheranism is generally professed in the Baltic provinces. In the S.E. many of the inhabitants are Mohammedans, and even pagans. Jews are numerous, especially in Poland. Russia has six universities, and a large number of institutions for middle, primary, and special instruction. The revenue and expenditure in 1862 amounted respectively to £44,379,275 and £46,592,960. The total debt at 1st January 1860 was £139,397,804. The Russian army consists of regular and irregular troops or Cossacks. The regular army on the war footing amounts to 942,229 men, and the Cossacks to 183,785 men; besides regular troops employed in certain localities, amounting to about 144,418 men, and a reserve of 503,335 men, consisting of veterans and invalid soldiers of the infantry, cavalry, artillery, and engineers. The navy consists of 18 ships of the line, 25 frigates, and 25 corvettes, besides a number of smaller vessels; amounting in all to 310, with 3691 guns. It is divided into the Baltic, Black Sea, and Pacific Ocean fleets.

TURKEY.

A country of southern Europe, lying between 39° and 48° 20′ N. lat., and 15° 30′ and 29° 30′ E. long., and bounded on the N. by Russia and Austria; W. by Austria, the Adriatic, and the Ionian Sea; S. by Greece, the Archipelago, and the Sea of Marmora; and E. by the Black Sea. Its greatest length from E. to W. is about 700 miles, and its greatest breadth about 650. Area, including the dependencies of Moldavia, Wallachia, and Servia, 202,852 square miles. The OTTOMAN EMPIRE comprises, besides Turkey in Europe, a large portion of western Asia, and, at least nominally, Egypt, Nubia, Tripoli, Fez, and Tunis, in Africa; having in all an area of about 1,823,000 square miles, and a population of nearly 37,000,000.

Surface and Climate.—European Turkey in its central, southern, and western parts is traversed in various directions by mountain-chains, generally of no great elevation, but forming numerous valleys and table-lands. The chief of these is the Balkan range, which traverses the country from E. to W. It has a general elevation of from 4000 to 5000 feet; and Mount Scardus, its loftiest peak, attains a height of 9700 feet. Few of the other mountains in Turkey rise to the height of 8000 feet. The chief of the other chains are the Little Balkan range, the Despoto Dagh, the Pindus range, the Kandair Mountains, and Dinaric Alps. In the N. the Carpathian Mountains form, for a great extent, its boundary on the side of Austria. Between the Carpathians and the Balkan range, including also Moldavia, the country belongs to the great basin of the Danube, and is for the most part low and flat. The coasts are generally bold and rocky; that on the Archipelago is deeply indented by bays and gulfs. The country is watered by numerous rivers, the chief of which is the Danube, with its affluents the Save, Morava, Aluta, Sereth, and Pruth. The principal river of the S. is the Maritza, which falls into the Grecian Archipelago. The Turks possess a number of islands in the Archipelago, as well as the island of Candia or Crete in the Mediterranean, S. of Greece. It is about 160 miles in length by 36 in breadth, and is mostly covered with rugged and barren mountains. There are numerous lakes, but they are almost all of small size. The largest are those of Ochrida (about 20 miles by 8), Scutari, and Yanina. The climate of Turkey, from the nature of the country, necessarily varies much in different parts, but is in general much colder than that of Spain or Italy, under the same latitudes. In the Danubian provinces the heat of summer is extreme, while in winter the country is covered with snow and ice, so that travelling is performed by sledges. The higher mountains are covered with snow for six months in the year. The valleys in the S. and W., being protected from the cold N.E. winds by mountain-chains, enjoy a delicious climate; but the maritime lowlands are extremely hot. Destructive storms are frequent in the S., and Albania is subject to severe earthquakes.

Productions.—A great part of the surface is covered with timber. In Croatia, Bosnia, and the neighbouring provinces, the mountains are covered with forests of oak, elm, pine, and fir; and S. of the Balkan extensive forests of sycamore, carob, and plane trees occur. Only a small portion of the surface is cultivated, and agriculture is conducted in a very rude manner; yet the country produces not only sufficient grain for home consumption, but yields also a considerable surplus for exportation. The principal grain crop is maize; but wheat, rye, barley, oats, and buckwheat are very generally cultivated, and millet is grown in the more sheltered places. Rice is produced in the marshy districts of the S. The olive flourishes only in the southern provinces, but the vine is found in most districts. Oranges, figs, citrons, lemons, pomegranates, and other southern fruits come to per-

fection. Flax, hemp, sesamum, saffron, cotton, tobacco, and madder, are the chief of the remaining articles of culture. Sheep and goats are abundant in all parts of Turkey, and cattle in Wallachia, Servia, and Bosnia. Oxen are everywhere employed in field labour, and buffaloes are common in Bulgaria, Rumilia, and other parts. Swine are reared in vast numbers in Servia, Bosnia, and Croatia. The horse is small but active; mules are numerous in Montenegro and the other mountainous parts of Turkey; and the ass is much used in Rumilia and the southern provinces. Among the wild animals are bears, wolves, jackals, wild boars, hares, and other species of game. Fish is plentiful in the rivers; and leeches abound in the marshes, forming an important article of export. The minerals of Turkey are copper, lead, iron, coal, salt, nitre, etc., but the mines are almost entirely neglected. Excellent marble is found in various parts.

Manufactures and Commerce.—The manufactures are almost entirely domestic, but they display greater excellence than might have been expected in a country so far behind in other respects. The leather, silk, carpets, and embroidery of Turkey are celebrated, and constitute important articles of export. Besides these, the chief manufactures are cotton, woollen, and linen stuffs, cutlery, fire-arms, gunpowder, and saddlery. Dyeing and cotton-printing is carried on in different localities. The commerce is chiefly in the hands of Greeks, Armenians, and Jews. The principal imports are linen, woollen, cotton, and silk goods, colonial products, dye-stuffs, hardware, earthenware, and paper. Its chief exports are the productions of its soil. We have no means of estimating the value of the exports and imports; but in 1861 the declared real value of the exports from Turkey into the United Kingdom was £3,631,929, and of the imports £3,104,029. The roads of Turkey are in a wretched condition; and though several railways have been projected, there are none yet in operation.

Population, etc.—Turkey in Europe, including the dependencies of Moldavia, Wallachia, and Servia, had in 1844 an estimated population of 15,730,000. It is divided into 15 *eyalets*, or general governments, each of which is under a *Vali*, or pasha; and subdivided into 43 *livas*, or provinces, governed by *kaimakans*. The livas comprise 376 *cazas*, or districts. The Sultan, who is the chief of the Mohammedan religion as well as sovereign, possesses absolute power, but must at the same time govern according to the principles laid down in the Koran, and as explained by the *Mufti* and the assembly of the *Ulema*, or wise men. The Mufti is at the head of the religious administration, and must always be consulted by the Sultan before undertaking anything of importance. The assembly of the Ulema is composed of theologians and jurists summoned by the Mufti to aid him with their advice. The Sultan is assisted in the government by a cabinet council, or *Divan*, composed of the Mufti and the principal ministers of the state, and presided over by the Grand Vizier, who is at the head of the civil administration. The court of the Sultan is usually called the *Sublime Porte*. Mohammedanism is the established religion of the country, but, with some restrictions, other sects are tolerated; and, indeed, the adherents of other sects in European Turkey outnumber the Mohammedans. *Medressas*, or colleges, are attached to most of the principal mosques; and public schools are established in all the larger towns, but the instruction imparted is of little practical value. The revenue for 1860 amounted to £9,711,608, and the expenditure to £11,088,583. The public debt in 1860 was £40,849,220. The effective force of the army amounts to about 126,000 men, besides a reserve force of about the same number. The navy in 1859 consisted of 64 vesssls, manned by 34,000 sailors and 4000 marines.

GREECE.

Greece lies immediately S. of Turkey, and is bounded on the other sides by the Mediterranean and the Archipelago. It extends from 36° 10′ to 39° 10′ N. lat., and from 20° 42′ to 24° 35′ E. long. Its length, from Cape Matapan to its northern boundary, is 170 miles, and its breadth, from Cape Clarenza to the coast near Marathon, 150 miles. Area, including the Ionian Islands, 20,021 square miles. Continental Greece is naturally divided into two principal parts, the northern comprising Hellas, or Greece proper, the southern the Morea, or Peloponnesus. These two portions are connected by the Isthmus of Corinth, where narrowest only about six miles across. A third part of the kingdom of Greece is its numerous islands, the largest of which is Eubœa, or Negropont.

Surface and Climate.—The coasts are elevated, irregular, and deeply indented; and the surface is almost entirely occupied by mountains and valleys. What plains occur are chiefly along the shores or near the mouths of rivers, or else are mere basins inclosed on all sides by mountains. Mountains, rivers, and lakes occupy more than one-third of the entire area. The principal mountain-chain is the Pindus, which extends from N.W. to S.E. through Hellas to the Isthmus of Corinth, and sends off in its course numerous branches. Mount Guiona, the culminating point of Greece, is 8239 feet in height. A chain passes through the isthmus, and traverses the greater part of the Morea, giving off branches which proceed to the four S. promontories of the peninsula. Greece is watered by numerous streams, but they are mostly short, rapid, and unfit for navigation. The only lake of importance is the Topolias, the ancient *Copais*, in W. Bœotia. In summer it is reduced to a mere swamp, but in winter it is sometimes 15 miles long by 10 broad. The climate is temperate and for the most part healthy, except in the vicinity of lakes or low marshy tracts. At the S. extremity the mean annual temperature is 65·3°, at the Isthmus of Corinth 64°, and at the N. extremity about 62°; but of course in a country with so irregular a surface the climate must vary greatly. The summits of the loftiest mountains are covered with snow from October to the end of March, and even in the plains the snow is occasionally six inches deep, but it never lies long.

Productions.—Probably not more than two-fifths of the entire area of Greece is fit for cultivation. The principal products are wheat, barley, maize, currants, figs, vallonea, tobacco, wine, oil, and cocoons. The currant is by far the most important article of Greek commerce, and it is said that 120,000,000 lbs. might be produced without difficulty. Little is at present known of the mineral resources of Greece. In ancient times it yielded gold, silver, lead, copper, and iron in large quantities. There are quarries of excellent marble and building stones; and mineral springs are common.

Manufactures and Trade.—The manufactures are very inconsiderable, and are mostly domestic. They comprise woollens, cottons, silks, coarse pottery, leather, soap, and cutlery. Ship-building is extensively carried on in many places. The Greek women are noted for their skill in embroidery. The favourite pursuit of the Greeks is maritime commerce. The merchant fleet in 1860 consisted of 4070 vessels, having in all 263,075 tons, and employing about 30,000 seamen. The exports in 1862 amounted to £797,568; the imports to £314,197.

Population, etc.—In 1821 the population was 675,646; in 1843, 863,003; in 1855, 1,043,153; and in 1861, 1,096,810; to which the population of the Ionian Islands falls now to be added, making the total 1,325,479. The government is a constitutional monarchy; and the legislative power is exercised by the king and the chamber of deputies collectively. By the new constitution, decided on in September 1864, the whole legislative power of the realm is vested in a single chamber of deputies, to the exclusion of a senate or upper house. The new chamber consisted of 282 members, elected by universal suffrage, including 84 from the Ionian Islands. The executive is divided into six departments—interior, finance, justice, public worship, war, and foreign affairs. Though the king is a Protestant, the great mass of the people belong to the Greek Church, and universal toleration is accorded to all creeds. In 1862 the army consisted of 7668 men and 364 officers; the navy of 1 frigate of 50 guns, and 31 smaller vessels, having in all 120 guns. The public revenue was £892,741; expenditure, £885,269; public debt, £6,892,361.

ITALY.

A country of southern Europe, lying between 36° 35′ and 47° N. lat., and 6° 35′ and 18° 35′ E. long. It is bounded on the N. by the Alps, which separate it from Switzerland and Austria; W. by France and the Mediterranean; S. by the Mediterranean; and E. by the Ionian Sea and the Adriatic. Its greatest length, from the Alps in the N. to Cabo-di-Leuca in the S., is about 700 miles; and its breadth, from the head of the Gulf of Trieste to the Rhone in Savoy, is 380 miles, but its general breadth does not exceed 100.

Surface and Climate.—It is separated from the rest of Europe by the Alps, which extend in a semicircular direction from the head of the Adriatic on the one side, to the Gulf of Genoa on the other. These send off branches into the interior, which, however, quickly subside into the fertile and highly-cultivated basin of the Po. This vast plain, 250 miles in length by 150 in breadth where widest, is bounded on the S. by the Apennines, which take their rise from the Maritime Alps, extend along the shores of the Gulf of Genoa, and afterwards continue eastward to about the 12th degree of E. longitude, when they turn gradually southward and traverse the entire length of the Italian peninsula. They send off in their course numerous branches, enclosing valleys which frequently open into extensive plains. The highest summit is Monte Corno, in the Sasso d'Italia, which attains a height of 10,154 feet. The entire country is noted for the beauty and variety of its scenery. It possesses numerous lakes, some of which are of great extent, and add much to the beauty of the scenery. Lakes Como and Iseo, with portions of those of Geneva, Maggiore, Garda, and Lugano, are included in Italy. The rivers are numerous, but, with the exception of the Po, are all of small size. The Tiber, the Adige, and the Arno are the largest of the others. The climate, though varying considerably in different parts, is on the whole dry, mild, and salubrious, except in a few marshy districts, the chief of which are the Maremma in Tuscany, the Pontine Marshes, and part of the Campagna di Roma. The mean annual temperature at Milan is 53·6°; at Florence, 59·4°; at Rome, 60°; and at Naples, 62·2°. In the southern parts snow only falls on the tops and slopes of the mountains. They frequently, however, suffer from the sirocco, or hot wind, which blows from the hot and arid regions of Africa.

Islands.—In the vicinity of Italy are a number of islands, the chief of which are—Corsica, 120 miles in length by 45 in breadth, belonging to France; Sardinia, separated from Corsica by the Strait of Bonifacio, and 160 miles in length by 85 in breadth; Sicily, separated from the southern extremity of the Italian peninsula by the Strait of Messina, only about two miles across, and having an area of about 10,500 square miles; Malta, lying about 60 miles S. of Sicily, belonging to Britain, and having an area of 96 square miles; and Elba, between Corsica and the coast of Italy, 17 miles in length by 10 in breadth. The surface of these islands is generally mountainous, and the coasts are rocky and deeply indented.

Productions, etc.—The soil of Italy is of great fertility, and its climate fits it for the growth of almost all the vegetable productions of Europe. Except in Lombardy, however, agriculture is almost entirely neglected, or is conducted in a very rude manner. In favourable years the grain produced is equal to the home consumption, but very frequently supplies have to be brought from other parts. The chief grain crops are wheat, oats, barley, and rye. Rice is cultivated in the marshy districts of the S., and in the valley of the Po. Flax, hemp, cotton, and tobacco are grown to a considerable extent in many districts. Grapes and olives are very generally cultivated; and oranges, lemons, citrons, pomegranates, figs, peaches, and apricots are among its other fruits. The sugar-cane is cultivated to some extent. The forests are not extensive. The rearing of the silkworm is largely carried on. Except in the N., where the pasturage is very fine, cattle-rearing is not extensively prosecuted. The Piedmontese horse is highly esteemed; but usually the ox takes the place of this animal in agriculture and draught. Sheep, goats, and swine are more common in the central and southern parts of Italy than in the N. In certain parts large herds of buffaloes occur. The wild boar is still common on the Apennines. The people on the coast are mostly dependent on the fisheries. Iron, copper, lead, antimony, and other metals are found; but mining is almost entirely neglected. Sulphur, borax, nitre, alum, alabaster, lava, and other volcanic products are common. Marble of uncommon beauty is found in different parts. The manufactures are few and unimportant. Silk is the most important. The chief of the others are woollen and linen stuffs, glass, porcelain, paper, parchment, and jewellery. The arts and sciences are still cultivated with considerable success. The chief exports are wine, oil, wool, honey, straw-hats, and silk. The Roman Catholic is the established religion in all the states. Education is in a very backward state, and among the lower orders is almost entirely neglected.

Divisions.—The new *Kingdom of Italy* now comprises nearly the whole of this territory, which was formerly divided among a number of independent states. The title King of Italy was first assumed by Victor Emmanuel II. on 17th March 1861. His kingdom embraced that of Sardinia (with the exception of the province of Savoy and the arrondissement of Nice, ceded to France by the treaty of 24th March 1860); those parts of Lombardy ceded by Austria 11th July 1859; the duchies of Parma, Modena, and the Romagna, and the Grand Duchy of Tuscany, annexed in March 1860; and the Marches, Ombria, and the kingdom of the Two

Sicilies, annexed 17th December 1860. It has an area of 94,968 square miles, and a population (in 1862) of 21,776,953. In 1862 the revenue was estimated at £32,936,445, the expenditure at £38,955,382; while the public debt amounted to £120,714,694. The effective army consisted of 11,891 officers and 225,660 men; while the navy comprised 107 vessels of all kinds, mounting 1095 guns. The *States of the Church* now comprise only Rome and its Comarca, the legation of Velletria, and the delegations of Viterbo, Civita Vecchia, and Frosinone, having in all an area of 4538 square miles, with a population of 700,000.

ASIA.

Asia is the largest of the great divisions of the earth. It was the original seat of the human race, and the region where civilisation, arts, and commerce made their earliest advances. This division of the globe lies to the E. of Europe and Northern Africa, extending from 1° 20′ N., or, including the islands of the Indian Archipelago, from 11° S. to 78° N. lat., and from 26° to 190° E. long. It is bounded on the N. by the Arctic Ocean; E. by the Pacific; S. by the Indian Ocean; and W. by the Red Sea and a line drawn across the Isthmus of Suez, which connects it with Africa, and by the Mediterranean, the Sea of Marmora, the Black Sea, the range of Caucasus, the Caspian Sea, the Ural River and Mountains, and the River Kara, which separate it from Europe. Its greatest length in a N.E. direction, from the Isthmus of Suez to Behring's Straits, is about 6500 miles; its greatest breadth, from Cape Sievero Vostotchnia, in Siberia, to the S. extremity of the Malayan peninsula, is about 5200 miles. Area estimated at about 17,000,000 square miles; population probably about 650,000,000. The coasts are indented by numerous seas, gulfs, and bays, the most important of which are—the Gulf of Obi, on the N.; the Gulf of Anadir, the Sea of Okhotsk, Gulf of Tartary, Sea of Japan, Yellow Sea, and the Gulf of Tonquin, on the E.; and the Gulf of Siam, the Bay of Bengal, Arabian Sea, and Persian Gulf, on the S. The principal Asiatic peninsulas are Arabia, India, the Eastern Peninsula, Corea, and Kamtschatka. Owing to its vast extent, this continent is extremely varied in its character, climate, and productions. The surface is for the most part flat, although it rises sometimes to a great elevation above the sea. The central portion of Asia consists of two large elevated table-lands, differing from each other in extent and height. Of these, the eastern, comprehending Tibet and Mongolia, has an area of about 7,600,000 square miles, and a height varying from 4000 to 10,000 feet above the sea. The western table-land is that of Iran, which has an area of about 1,700,000 square miles, and rarely rises higher than 4000 feet above the sea. The whole of the region lying N. of the Altai Mountains and N.W. of the Thian-shan, including the whole of Siberia, consists of a vast plain from 200 to 1200 feet above the sea. The southern portion of Asia lying along the shores of the Indian Ocean is in general low and flat.

Mountains.—The principal mountains of Asia, which include the highest in the world, lie between 28° and 52° N. lat., and consist of four great ranges, nearly parallel to each other, extending from W. to E. The farthest south is the Himalaya range, which extends in general from N.W. to S.E., and consists of three parts—the Hindoo Koosh, or Indian Caucasus, which extends from the mountains of Afghanistan to Cashmere; the Himalayas proper; and the mountains of Bhotan and Assam. The entire length of the chain, from the western extremity of the Hindoo Koosh to the Brahmapootra, is about 1800 miles, and the average height is reckoned at 16,000 or 20,000 feet. The highest mountain in the world, Mount Everest, is in this chain, in 27° 59′ N. lat. and 86° 58′ E. long., and attains the height of 29,002 feet above the level of the sea. The Kuen Lun Mountains run nearly parallel to the Himalayas, and extend, under various names, from the S.W. coast of the Black Sea to about the 100th degree of E. long. In Asia Minor this range is known by the name of Anti-Taurus; in Persia, of Elburz; and further west, by those of Hindoo Koosh, Kuen Lun, Aneuta, and Kulkun. Except the Andes in S. America, this chain is the longest in the world. N. of the Kuen Lun, and stretching in the same direction, are the Thian-shan, or Celestial Mountains, rising from the plains of Turkestan, and extending E. along the 42d parallel of latitude as far as the Gobi, or desert of Mongolia. The highest summit of this range is Bogdo Oola, or the Holy Mountain, which rises above the line of perpetual snow. The Altai range extends along the S. of Siberia, from the near confluence of the Bukhtarina and Irtish to Mount Gurbi, at the S. of Lake Baikal, but its continuations and branches under various names stretch as far as the Sea of Okhotsk and the East Cape. The principal other mountains of Asia are—the Ural Mountains and the Caucasus, which separate it from Europe; the Taurus, in the S. of Asia Minor; the Persian Mountains and the Ghauts in India, both stretching from N.W. to S.E.; the Vindhaya Mountains, in Upper India; the Assam Mountains and the mountains of Mongolia, known by the various names of Ala-shan, Inshan, and Khin-shan-Oola, all having a general direction from S.W. to N.E.

Rivers, Lakes, etc.—The largest river in Asia, and in the Old World, is the Yang-tse-kiang, or Blue River, which rises to the S.E. of the Kuen Lun Mountains, and flows eastward through Tibet and China in an irregular course, till it falls into the Pacific Ocean at Nanking. Its principal tributaries are the Ning-kiang, Heng-kiang, and Kia-kiang, from the right, and the Wulangho, Li-kiang, Yang-kiang, Men-kiang, Kialing-kiang, and Han-kiang, from the left. Its length exceeds 3000 miles, and it drains an area of 740,000 square miles. The Hoang-ho, or Yellow River, rises near the sources of the Yang-tse-Kiang; and though distant from it during the most part of its course, in which it takes a bend to the N. into Mongolia, it falls into the sea near the mouth of that river. The Hoang-ho has a length of 2700 miles. The Obi rises in the Altai Mountains, and flows in a N.W. direction through Siberia until it receives the Irtish, when it turns towards the N., and falls into the Gulf of Obi, in the Arctic Ocean, after a course of 2070 miles. The Yenesei rises in the N. of Mongolia, flows first W. and then northwards through Siberia to the Arctic Ocean, into which it falls, after a course of more than 2500 miles. The Lena, also in Siberia, rises near Lake Baikal, and flows first E., then N., till it falls into the Arctic Ocean, after a course of 1600 miles. The Amur, in Manchooria, has a length of nearly 1800 miles, and falls into the Gulf of Tartary. The rivers of the Eastern Peninsula are very little known, except near their mouths; and the principal are Mekon or Cambodia, the Menam, and the Salwein. The Indus or Scinde rises in the Himalaya Mountains, flows southwards, and falls by several mouths into the Indian Ocean. It has a length of 1800 miles. It receives from the left the five rivers of the Punjaub, namely, the Garra or Sutlej (anciently the Hyphasis), the Bejah (Hysudrus), the Ravee (Hydraotes), the Jelum (Hydaspes), and the Chenab (Acesines). The Ganges rises in the Himalayas, and flows eastward till, after a course of 1600 miles, it falls into the Bay of Bengal by two principal branches, one of which, called the Hoogly, flows past Calcutta. Its principal affluent is the Jumna, which receives the Chumbool and the Betwa, and falls into the Ganges at Allahabad. The Brahmapootra rises in the Himalayas in Tibet, flows at first eastward, then turns W. and afterwards S., and falls into the Bay of Bengal, near the mouth of the Ganges, after a course of 850 miles. The Euphrates and the Tigris rise in the mountains of Armenia, flow in a S.E. direction, and after uniting and forming the Shat-el-Arab, fall into the Persian Gulf. The length of the Euphrates is more than 1600 miles, and of the Tigris about 820. The Jordan, the Orontes, the Cydnus, the Meander, the Hermus, and the Halys, which are the principal rivers in Syria and Asia Minor, are more remarkable in a historical than in a geographical view. The Oxus, in Turkestan, rises in the Hindoo Koosh, flows N.W. for 950 miles, and falls into the Sea of Aral. Asia does not contain so many lakes as Europe, but some of them are of great size. The Caspian Sea, the largest inland sea in the world, is about 750 miles in length, 230 in breadth, and has an area of 18,000 square miles. The Sea of Aral, in Turkestan, has a length of 270 miles, a breadth varying from 100 to 130, and an area of 3372 square miles. Neither of these vast bodies of water has any outlet. The most important of the other Asiatic lakes are lake Tengiz or Balkash, in Turkestan, and Lake Baikal, in Siberia.

Islands.—An immense number of islands, some of them of large size, belong to this division of the globe. The Aleutians are a numerous group, stretching from the N.E. coast of Asia to the opposite coast of N. America. Off the coast of Manchooria and Corea are Saghalien, and the islands of Japan, the largest of which is Niphon. The islands of Formosa and Hainan lie off the coast of China. S. of Formosa are the Philippines, between 5° 30′ and 18° 30′ N. lat., comprising about 100 large and small islands. The island of Palawan and the Sooloo Archipelago lie between the Philippines and Borneo, which last is the largest of the East Indies, and is nearly equal in size to France. Celebes lies to the E. of Borneo, from which it is separated by the Strait of Macassar. S. of Borneo is the island of Java; and to the W. is Sumatra, separated from the Malayan peninsula by the Straits of Malacca. The Moluccas number about 100, and lie to the E. of the East Indian Islands. The island of Ceylon lies E. of the S. extremity of Hindostan, from which it is separated by the Palk Strait and the Gulf of Manaar.

Climate.—The continent of Asia, on account of its vast extent, exhibits the most different and varied climates, from that of the torrid zone in the S. to the frigid zone in the N. The southern regions, although lying in the torrid zone, have not the extreme heat of those parts of Africa under the same latitudes. The course of the seasons in India and the adjacent countries is more constant than in other tropical countries. The monsoons blow during the summer from the S.W., and during the winter from the N.E. The interior of Asia has in general a much colder climate than the other parts of the world in the same latitudes, owing to its inland position, the great elevation of the land, the immense chains of mountains covered with perpetual snow, and the winds which constantly blow from the cold regions of Siberia, with hardly any intermission or variation. The northern regions are characterised by the dryness of the atmosphere and the low temperature of the soil; and, owing to the vast extent of land, the cold of this country is intense, especially towards the E. Asia contains two large rainless districts, one of which extends from the Himalayas in a N.E. direction as far as the neighbourhood of Nertchinsk, in Siberia, having a length of 2500 miles, a breadth of nearly half that extent, with an area of about 2,000,000 square miles. The other forms part of a larger district, extending from Morocco in Africa to Beloochistan, of which country, as well as of Persia, Arabia, and Syria, it includes large portions.

Vegetable Productions.—As in climate, so also in productions the continent of Asia is very varied. The southern parts of Arabia and Persia, as well as India and the Eastern Peninsula, display the vegetation of tropical countries; the central regions that of the temperate zone; and the northern parts that of Arctic lands. The principal plants raised for food in India and the eastern countries of Asia are rice, maize, millet, and a coarse grain called durra; but in Persia and Syria wheat, rye, barley, beans, etc., are principally grown. These last may be raised in all parts of Asia between the fiftieth and fifty-fifth parallels of latitude, but beyond this they cannot be so easily cultivated; and barley and oats do not extend further N. than 60° lat. The principal trees of Siberia are the pine (*Pinus cimbra*), which here attains an enormous height, and the white poplar. The southern regions of Asia abound in palms; but the central plains, in so far as they have been explored by Europeans, seem to be almost entirely destitute of trees of any kind. The tea-plant is a native of China; but it has also of late been found and cultivated with success in Assam. Coffee is cultivated in Arabia; and sugar, tobacco, and opium form important articles of produce in India and the other countries in the S. of Asia. The vine grows in Syria, Arabia, and Persia; and cotton is raised in these countries, as well as in India. Flax and hemp would grow in almost all parts of Asia; but it is only in the S. and W. that they are to be met with. It is estimated that there are in all 7837 species of plants in Asia, of which 3894 are peculiar to that country.

Animals.—Almost all the domestic animals, with the exception of the sheep, come from Asia. The beasts of prey are very numerous. The most remarkable animals indigenous to the central regions of Asia are the two-humped camel, two species of wild horse, several kinds of oxen, two species of antelope, etc. In the western districts panthers are found, and wild asses of great swiftness, the latter of which are met with also in the Runn in India, and in some of the steppes of Turkestan. The Indian tiger is found as far N. as the sources of the Obi, in Siberia, as well as in Persia and China. In Arabia and Persia the animals, such as lions, jackals, antelopes, and monkeys, have a considerable resemblance to those of the African continent. In the northern regions, reindeer, elks, wolves, bears, martins, and squirrels are the principal animals. In the S. of Asia, tigers, buffaloes, bears, elephants, one-horned rhinoceroses, and antelopes abound. The birds of Asia are many and various. Vultures, eagles, buzzards, falcons, etc., are found in India, which is also the native country of the domestic fowl and the peacock. Parrots are found

throughout the whole of Southern Asia, and there are many other birds of extremely beautiful plumage. The ostrich is not found in Asia, but the cassowary supplies its place in the East Indian Islands. All the common European birds are found also in Asia. The reptiles of Asia are not so numerous as the mammalia; and while some species are very poisonous, others are harmless and extremely beautiful. The pearl-oyster is the most important of the Asiatic mollusca.

Minerals.—Gold is found in Japan, China, and the Eastern Peninsula; silver in China, Manchooria, Japan, and Asia Minor; tin in the Eastern Peninsula; copper in the Ural and Altai Mountains, Japan, China, and Persia; and coal in China and India. Iron extends from the Ural Mountains, through the centre of Asia, as far as the Eastern Peninsula. Besides these, Asia is rich in precious stones, such as diamonds, rubies, topazes, beryls, sapphires, rock-crystals, etc.

The following are the principal countries of Asia:—

RUSSIA IN ASIA, comprises Siberia and the region of the Caucasus, the latter of which we have already included in European Russia. Siberia occupies the whole of the northern portion of the Asiatic continent, extending from the Ural Mountains eastward to Behring Sea and the Sea of Okhotsk, and from the Arctic Ocean southward to Turkestan and the Chinese Empire. It extends from 46° to 78° N. lat., and from 60° to 190° E. long., being nearly 4000 miles in length by about 1900 in general breadth. The area is estimated at 5,163,143 English square miles. Pop. (1858) 4,070,938. The surface is of great uniformity, especially towards the W., where it is nearly an uninterrupted plain. This portion is inhabited by wandering hordes of Cossacks and Kirghiz. The warmest and probably the most fertile part of Siberia is the vale of the Yenesei, which is about 350 miles in length and 200 in breadth. Wheat, rye, and oats are raised here, and a considerable part of the land is used for pasture. The eastern part of Siberia, being more elevated and colder than the rest of the country, contains little cultivated land, and is chiefly inhabited by Tungusi tribes, who subsist by the chase. Siberia is divided into Western and Eastern Siberia, the former including the governments of Tobolsk and Tomsk, with the province of Omsk, and the latter the governments Yenesei and Irkutsk, with the provinces of Yakutsk, Okhotsk, and Kamtschatka. Its chief wealth, however, is its mineral productions. The three great mining districts are in the E. declivity of the Ural Mountains, where there are mines of gold, silver, copper, iron, and platinum; the Bernaul district, in the Altai Mountains, near the Irtish, where there are rich silver and copper mines; and the Nertshensk district, in the basin of the Amur, where gold, silver, lead, zinc, antimony, and arsenic are got. The value of the mineral products is included among those of European Russia. The manufactures of Siberia are unimportant. There is no maritime commerce, but a considerable overland trade is carried on with European Russia, Turkestan, and China. The principal seat of the intercourse with the Chinese merchants is Kiakhta, near the Mongolian frontier, where a large annual fair is held.

TURKEY IN ASIA, comprising Asia Minor, Armenia, Kurdistan, Syria, and Arabistan, has an area of 661,122 square miles, and a population of about 16,050,000. *Asia Minor* has N. the Black Sea and the Sea of Marmora; W. the Ægean; S. the Mediterranean; and E. Armenia and Syria. The coast is irregular, especially on the W. and S., and the surface consists for the most part of an elevated table, from 4000 to 5000 feet in height. The principal mountains are the Taurus range in the S., and Anti-Taurus in the N., both of which run along the coast, and form the boundaries of the table-land. Wheat, barley, durra, and rice are cultivated. The soil is very fertile, and the climate mild and good; but agriculture is in a very low state, owing to the insecurity of property and the low price of labour. The mineral riches of Asia Minor are considerable—gold, silver, iron, and copper being the principal products of its mines. The principal seaports are Smyrna, on the W., and Trebizond, on the N. coast; but though the facilities of Asia Minor for trade are great, the commerce by sea is chiefly carried on by Greeks, and that by land by Armenians. Asia Minor is divided into the eyalets of Anadoli, Karamania, Adana, Sivas, Marash, Trebizond, Dschesair or the islands of the Archipelago, and Cyprus. Population about 10,700,000. *Armenia* and *Kurdistan* comprise the country lying to the E. and S.E. of Asia Minor. The northern part is mountainous and has a severe climate; while the southern part consists of an extensive plain, which, though in ancient times fertile, is now barren and covered in many parts by a sandy waste. In the valley of Diarbekir the soil is good, and two crops of wheat and barley are raised in the year; while on the mountains the pasturage is excellent, and supports large numbers of horses, cattle, and sheep. Iron and copper constitute the chief mineral wealth of Armenia. This part of Asiatic Turkey is divided into the eyalets of Erzeroum, Kars, Van, Bayazid, Moosh, Urfa, and Diarbekir. Pop. 1,700,000. *Syria*, or *Sham*, is bounded W. by the Mediterranean, and E. by Kurdistan and Arabia. It is traversed by two parallel mountain-chains called Libanus and Anti-Libanus, which extend from the mountains of Asia Minor almost without interruption to the Red Sea. The most remarkable natural feature in Syria is the great depression of the valley of the Jordan, which sinks to the depth of more than 1300 feet below the sea. The climate is salubrious in the mountainous districts, but hot and unhealthy along the coast. The soil is in many parts very fertile, but is little cultivated. The chief mineral found here is iron. There are no good harbours on the coast, and manufactures and trade are both in a very low condition. It is divided into the eyalets of Aleppo, Damascus, Akka, Jerusalem, Mosul, Bagdad, and the territory of the Druses, and Maronite. Pop. 2,750,000. *Arabistan*, or that part of Arabia which belongs to Turkey, consists of a narrow strip of land extending along the E. shore of the Red Sea, and forming the eyalet of Jedda. Pop. 900,000.

ARABIA.—The remainder of Arabia forms an independant country, inhabited by Arabs, who are governed in a patriarchal manner by sheikhs. The soil is for the most part barren and sterile, and the climate hot; but notwithstanding these natural disadvantages, wheat, durra, barley, beans, etc., are raised in various parts. Manufactures do not exist in Arabia, but some trade is carried on, though not to such an extent as in ancient times, when the only road to India lay through this country. Population about 12,000,000.

PERSIA, or IRAN, lies to the E. of Asiatic Turkey, between 25° and 40° N. lat., and 44° and 61° 30′ E. long. It is bounded on the N. by Caucasian Russia, the Caspian, and Turkestan; E. by Afghanistan and Beloochistan; S. by the Persian Gulf; and W. by Turkey in Asia. Its length from N.W. to S.E. is 1150 miles; breadth from N.E. to S.W. 850 miles; area, 500,000 square miles. Persia occupies part of that extensive table-land which extends from the confines of Turkey eastward to those of India; and is bounded on the N., W., and S. by ranges of mountains. That which bounds it on the N. is called the mountains of Khorasan towards the E., and Elburz towards the W., where it skirts the southern shores of the Caspian. The mountains of Kurdistan, at the northern extremity of which stands Mount Ararat, form the western boundary of the table-land; and the mountainous regions of Farsistan and Kerman, which form its southern boundary, occupy the whole of Persia between the 30th degree of latitude and the Persian Gulf. The E. part of the Persian table-land is occupied by the deserts of Khorasan and Kerman, and presents a very desolate appearance; but towards the W. and along the foot of the mountain-chains tracts of greater fertility are found. Wheat, barley, maize, and rice are the principal crops raised. The most remarkable of the minerals found in Persia is turquoise, which is obtained from mines near Nishapoor, in the N.E. of the country. Iron, silver, lead, copper, and antimony also exist in Persia, but are not worked to any great extent; and coal has been found in the province of Azerbijan. Cotton, woollen, and silk stuffs, fire-arms, cutlery leather, and glass are the principal articles of manufacture. Trade is carried on with India, Afghanistan, Turkestan, Russia, and Britain. The government is despotic, in the hands of the shah, who appoints governors to each province. The revenue is estimated at £1,500,000 or £2,000,000, and the standing army amounts to about 13,000 men, but may be raised on an emergency to 200,000. The religion is Mohammedan. Persia is divided into the provinces of Azerbijan, Ghilan, Mazanderan, Astrabad, Ardelan, Kermanshah, Irak, Ajemi, Khorasan, Farsistan, Luristan, Kerman, and Laristan; and the capital is Teheran, in the province of Irak Ajemi. Population about 10,000,000.

BELOOCHISTAN comprises the tract of country extending along the coast of the Indian Ocean between Persia and India, lying between 24° 50′ and 30° 40′ N. lat., and 57° 50′ and 69° 15′ E. long. It has a length from E. to W. of 700 miles, an average breadth of 300, and an area of about 200,000 square miles. The greater part of Beloochistan is mountainous, especially in the S., but in the N. there is a desert similar to that of Persia, called the Desert of Beloochistan. Except in the N.E. part of the country, there is very little arable land, but here all the kinds of corn raised in India are grown. In the other parts of the country there are extensive pastures, on which large flocks and herds are fed. Gold, silver, lead, iron, copper, tin, and antimony are found in Beloochistan. The inhabitants are chiefly wandering shepherds, living in tents. They consist of two races—the Beloochees, who inhabit the W., and the Brahooes, who inhabit the E. part of the country. The religion of both is Mohammedan. The government, which is of the feudal kind, is in the hands of the khan of Kelat, whom the sirdars or chiefs of the various tribes are obliged to supply with a certain amount of troops. The population is estimated at 2,000,000.

AFGHANISTAN is situated to the N. of Beloochistan, between 28° and 36° N. lat., and 62° and 73° E. long.; being bounded on the N. by Turkestan, E. by India, S. by Beloochistan, and W. by Persia. It is about 470 miles in length by 450 in breadth, and has an area of more than 211,500 square miles. The country is intersected by many mountain-ranges, forming valleys, through which streams flow. The climate and soil vary much at different parts. In the E. all the productions of India may be raised, while towards the N. the vegetation resembles that of colder climates. The plain of Peschawur, in the N.E. of the country, is one of the most fertile regions in the world, yielding three crops annually. Gold, copper, iron, and antimony are the principal minerals in Afghanistan. Manufactures for exportation are not carried on, except at Herat and Candahar, where silk and woollen stuffs and arms are made. Some trade is carried on with India, Persia, Turkestan, and China. The whole country was formerly under the dominion of one king, but it is now divided into the kingdoms of Cabul, Candahar, and Herat. The numerous tribes, however, which compose these kingdoms are all but independent. Population about 7,000,000.

TURKESTAN, or INDEPENDENT TARTARY, is situated between 35° and 46° N. lat., and between 51° and 77° E. long.; being bounded on the N. by Siberia, E. by the Chinese Empire, S. by Afghanistan and Persia, and W. by the Caspian. In the S.E. of this country, near the sources of the Amoo, or Oxus, there is a mountainous region which gradually slopes down on all sides to a level plain. The nature, productions, and climate of the different parts of this extensive country cannot fail to be very various, but comparatively little is known of it. It is inhabited by wandering tribes of Turks, or Tartars, professing the Mohammedan religion, and is divided into the khanates or kingdoms of Khiva, Bokhara, Khokan, Kunduz, and Budukshan, together with the steppes of the Kirghiz. The population is estimated at 4,000,000.

For an account of INDIA, see below.

The EASTERN PENINSULA, or FURTHER INDIA, between 2° and 26° N. lat., and 92° and 109° E. long., comprises the various countries occupying the peninsula which lies between the Bay of Bengal and the Chinese Sea, viz.—The Birman Empire, Laos, Siam, the British possessions, the Malay Peninsula, and the Empire of Anam. *Birmah* is bounded on the N. by Tibet; E. by China, Laos, and Siam; and S., W., and N.W., by the British possessions in the Eastern Peninsula; having a length of 540 miles, a breadth of 420, and an area of about 96,000 square miles. On the E. and W. borders of the country two mountain-chains, branches of the Himalaya range, extend from N. to S., gradually diminishing in height as they approach the sea. There are also smaller mountain-ranges on the N., but towards the S. there is an extensive plain containing the delta of the Irawady. This river, which is the principal stream in Birmah, flows southward, and falls into the Indian Ocean. Birmah is very rich in minerals. Gold, silver, copper, lead, etc., as well as many kinds of precious stones, are obtained. Agriculture and manufactures are in a very low state, but some commerce is carried on with China. The government is a hereditary despotism, and the religion is Buddhism. Population about 4,000,000. *Laos* is bounded N. by China, E. by Anam, S. by Siam, and W. by Birmah. This country is inhabited by several separate nations, most of them subject to Birmah or China. Population more than 1,000,000. *Siam* is situated in the centre of the peninsula, S.E. of Birmah, and has an estimated population of about 4,000,000. Iron is the principal mineral, and rice the principal crop raised; but little progress has been made in civilisation. The government is an absolute monarchy, and the religion Buddhism. The Malay Peninsula belongs also to Siam, and has a population of 375,000. *Anam* is bounded on the N. by China, E. and S. by the Chinese Sea, and W. by Laos and Siam; and is divided into Tonquin, Cochin China, and Cambodia, the first of which is rich in gold, silver, copper, and iron. Rice is the principal crop raised. The government is a military despotism, and the religion a sort of Buddhism. Population about 5,000,000.

The CHINESE EMPIRE comprises China proper, Manchooria, Mongolia, and Tibet, and has a total area of 5,300,000 square miles. It is bounded N. by Siberia, E. and S.E. by the Pacific, S. by Hither and Further India, and W. by Turkestan. *China proper* lies between 20° and 41° N. lat., and 97° and 123° E. long., having a length from N. to S. of 1474 miles, a breadth of 1355, and an area of 1,348,870 square miles. The northern part is mountainous, while the S. is occupied by an extensive plain, remarkable as being the most densely-populated tract of like size in the world. Coal is very abundant in China, and other minerals, as gold, silver, iron, copper, etc., are found. Agriculture is carried on with great industry and success, the principal crop raised being rice; and tea, which as an export is the most important production of the country, is cultivated with great care, especially between 25° and 31° N. lat. Very little attention is paid to pasturage in China, and no good land is used for that purpose; the cattle are few and of inferior quality. The manufacturing industry of the Chinese is considerable, and the principal productions are porcelain, silk, cotton stuffs, carved works in ivory, etc. The commerce of China is chiefly internal, and the country is little dependent on foreign trade, which is discouraged by the government. In addition to the ports formerly opened to foreigners—Canton, Amoy, Foo-chow, Ningpo, and Shanghai—some others have recently been opened by the treaty of Tien-tsin, 1858. The principal exports are tea and silk, and though the importation of opium is illegal, a large contraband trade is carried on in it. The government is an absolute despotism, at the head of which is the emperor, who is also looked upon as the sole vicegerent of Deity. China is divided into twenty provinces, and the capital is Pekin. Population estimated at about 400,000,000. Besides China proper, the Chinese Empire contains *Manchooria*, which is bounded N. by Siberia, E. by the Sea of Japan, S. by Corea, and W. by Mongolia, with an area of 700,000 square miles, and a population of from 2,000,000 to 4,000,000; *Mongolia*, bounded N. by Siberia, E. by Manchooria, S. by China, and W. by the western provinces of the empire, with an area of 1,400,000 square miles, and a population of about 2,000,000; *Si-Yu*, or the *West Land*, comprehending *Thian-shan Pe-lu* to the N., and *Thian-shan Nan-lu*, to the S. of the Thian-shan Mountains, the latter sometimes called Chinese Turkestan, or Little Bucharia; and *Tibet*, bounded N. by these provinces, E. by China, and S. and W. by India. The peninsula of *Corea* and the islands of *Loo-Choo* are tributary to China.

The Empire of JAPAN comprehends Japan proper, or the islands of Nipon, Kiu-Siu, Sitkokf, and others of smaller size; and the dependencies of Yesso, the S. part of Saghalien, and the three southernmost of the Kurile Islands. The entire number of islands is more than 1000, and the area of the empire 170,000 square miles. The soil is generally poor and the country mountainous; yet cultivation is carried on, as in China, to a great extent, and rice and tea are the principal articles raised. Manufactures, similar to those of China, are carried on to a great extent. The trade, like that of China, is chiefly internal, and carried on by coasting. The form of government is a sort of feudal system, and there are two emperors, one with supreme authority in civil, and the other in ecclesiastical matters. Population estimated at 42,000,000.

The European Possessions in Asia, with their areas and populations, are as follows:—

	Area in Sq. Miles.	Population.
I. BRITISH:		
Hindostan	933,722	135,634,244
Ceylon	24,700	1,919,487
Labuan	50	2,442
Hong Kong	29	94,917
II. FRENCH POSSESSIONS	10,806	2,219,878
III. PORTUGUESE:		
India (Goa, etc.)	1,066	313,262
Timor, Solor, etc.	34,282	918,300
Macao	11	29,587
IV. SPANISH:		
Manilla	30,787	1,822,200
Biscayas	18,749	803,000
IV. SPANISH—*Continued.*		
Babuyanes & Bashees	1,260	5,000
Mindanao	1,295	43,800
Marian Islands	1,210	5,500
V. DUTCH:		
Java	50,000	12,718,717
Madura	2,700	
Sumatra	160,000	1,079,742
Billiton	2,250	13,172
Borneo	200,000	873,305
Celebes	70,000	266,030
Moluccas	60,000	521,620
Timor	13,500	1,847,146
Bali	3,000	32,170

HINDOSTAN.

Hindostan, or India, is an extensive country of Southern Asia, extending from the Himalaya Mountains southward to Cape Comorin, and lying between lat. 8° and 35° N., and long. 66° and 99° E. On the N. it is separated from the elevated table-land of Tibet by the Himalaya Mountains; on the W. the Suliman range separates it from Afghanistan and Beloochistan; on the E. continuous ranges of mountains and wooded hills separate it from Birmah; while on the S. the country projects in the form of an irregular triangle into the Indian Ocean for about 1000 miles. Its length from N. to S. is about 1900 miles, and its breadth, where greatest, 1800 miles; but its area does not exceed 1,564,201 square miles.

Surface and Climate.—The coasts of Hindostan are singularly destitute of indentations, especially on the E.; and with the exception of Bombay, where a few projecting islands form an admirable shelter for shipping, the harbours are all at the mouths of large rivers. The surface and climate are extremely diversified. In the north the lofty chain of the Himalayas rises gradually from the plain in successive ranges, till at about 100 or 150 miles from its base it attains its highest elevation. Many of the peaks exceed 23,000 feet in height, some even 28,000, and one recently measured, Mount Everest, rises to the height of 29,002 feet above the level of the sea, being the highest known mountain in the world. South of this alpine region is the great plain of Hindostan, contained between the Indus and the Brahmapootra, and extending to from 1200 to 1400 miles from E. to W., and from 300 to 400 from N. to S. Where water can be obtained, this plain is generally fertile, and is, with few exceptions, a level country, consisting chiefly of the great plain of the Ganges, which is clothed with the most luxuriant vegetation. Westward, however, in approaching the Indian Ocean, wild tracts of country occur, overgrown with jungles, the haunts of wild beasts; and still further W. is the province of Cutch, a cold and sterile waste, half covered with a salt morass called the Runn. N. of the Runn is an immense sandy desert about 500 miles in length by about 400 in breadth. The country S. of the Nerbudda consists almost entirely of an elevated table-land. The chain of the Western Ghauts extends southward from the River Taptee to Cape Comorin along the W. coast, from which it rises very abruptly at the distance of 30 or 40 miles. Eastward from this range is an elevated table-land about 3000 feet above the level of the sea. The Eastern Ghauts run parallel to the opposite coast, but at a much greater distance, and have a gradual slope towards the shore. The Vindhaya Mountains extend from E. to W. across the country, and join the extremities of the E. and W. Ghauts. These ranges send off various chains into the interior of the country. In the interior, especially towards the north, the country is wild, woody, mountainous, and overrun with thick jungle; but along the coasts and in the valleys of the rivers, tracts of great fertility occur. The northern portion of this country lying between the Nerbudda and Krishna, about 800 miles in length from N.W. to S.E., is called the Deccan. The principal rivers of India are—the Indus, 1700 miles in length; its affluents, the Suttlej and the Ghylum, 900 and 750 miles in length respectively; the Brahmapootra, 1500; Ganges, 1500; its affluents, the Jumna, 780, and the Gunduck, 450; the Godavery, 850; Krishna 700; Nerbudda, 700; Mahanuddy, 550; Taptee, 460; and the Cavery, 400. Cultivation in India depends very much upon irrigation, and hence numerous canals have been constructed, especially in connection with the larger rivers in the N. The upper waters of the rivers Ganges and Jumna have been turned into canals serving for transit as well as irrigation. The Ganges affords about 1600 miles of water-course; the West Jumna, 500; and the East Jumna, 250. The year in India is commonly divided into three seasons: the hot, cold, and rainy. The hot season lasts for about four months, the heat gradually increasing from its commencement to May and June, when the thermometer rises to 100°, and frequently in the interior to 108° and 110°. The rains, which are ushered in by the S.W. monsoon, commence in the S. about the middle of June and somewhat later in the N., and continue till the end of September. The cold season, which succeeds the rains, lasts from November to the middle of February, during which period the thermometer is from 65° to 84°.

Productions.—The vegetable productions of India are extremely varied. In the alpine regions of the N. we find most of the European plants, while in the plains we have the vegetable productions of tropical countries. Rice is the staple grain production; but wheat, barley, millet, and maize are also raised. One of the most important productions is cotton. The raw cotton exported in 1860-61 amounted in value to £7,342,168; and since that time it has largly increased. Flax and hemp are grown in various districts both in the N. and S. Silk was long the exclusive product of India and China, but its cultivation is now very limited. Indigo is largely produced in Bengal. Tobacco is extensively cultivated in all parts, chiefly, however, in the N. The sugar-cane is another extensive cultivation, furnishing one of the chief articles of export. The cultivation of opium is confined to certain districts, and cannot be carried on without the sanction of government. It constitutes one of the chief sources of its revenue. In the year 1860-61 the value of opium exported was £10,184,713, of which more than nine-tenths went to China. It is also extensively cultivated in Malwah and other independent territories of India. The tea-plant has recently been introduced, and is now cultivated to a considerable extent in Assam and other parts of Northern India. The total value exported in 1860-61 was £151,984. The value of the other principal exports was—rice, £2,962,497; seeds, £1,785,526; silk (raw), £1,036,728; sugar and sugar-candy, £1,032,416; indigo, £1,886,525; hides and skins, £661,725; saltpetre, £661,772; jute, £409,372; wool (raw), £478,390; coffee, £337,433. The domestic animals are the ox, buffalo, horse, ass, camel, elephant, hog, dog, sheep, and goat. Among the wild animals are the elephant, rhinoceros, camel, musk and other species of deer, lion, tiger, leopard, panther, bear, wolf, hyæna, jackal, fox, etc. The mineral resources of India are as yet but little known, and have been little taken advantage of. Extensive deposits of coal and iron exist in various parts, and gold is commonly found in the sand of the mountain streams, and is extracted by washing. There are copper mines worked by the natives in several regions of the Himalayas, but the produce is small. Diamonds and precious stones are found in various parts.

Manufactures and Commerce.—The Hindoos display great skill in several branches of manufacture. In weaving they have attained to great excellence, and till the recent improvements in the cotton manufactures of Britain, the Indian muslins were the finest in the world. The silk manufactures were also very famous, but they never came up to those of China. The cashmere shawls of India are still highly prized. The Hindoos have also attained a considerable skill in dyeing, and produce colours both fast and brilliant. In delicate works in ivory and the metals the Hindoos are still almost unrivalled. The internal trade of India is very great, and a large coasting trade is carried on. The total value of the imports of British India (including treasure), for year ending 30th April 1861, was £34,170,793; of exports, £34,090,154. The value of imports from the United Kingdom, was £21,679,032; of exports, £14,210,072. The number of vessels that entered the various ports of British India during the year 1860-61 was 22,931, tonnage 2,547,018; of which 3169, tonnage 1,430,496, were British. The number that cleared was 21,701, tonnage 2,554,956; of which 3441, tonnage 1,435,627, were British. In 1861, 3044 miles of railway had been sanctioned and were in course of construction, besides 1609 miles completed and in operation.

Population.—India is divided into the three presidencies of Bengal, Madras, and Bombay; the province of the Punjab; the North-West Provinces; and the territory under the Governor-General of India in Council. Besides these, there are a number of native states under the protection, or nominally independent, of Britain. Besides these, the Portuguese and French have small possessions in Hindostan. The area and population of these in 1861 are given in the following table:—

BRITISH INDIA.	Area in Sq. Miles.	Population in 1861.		Area in Sq. Miles.	Population in 1861.
Under Gov.-Gen. in Council	170,330	14,165,161	Native States	629,225	51,542,930
Bengal	280,200	41,498,608	Portuguese	1,066	363,788
N.W. Provinces	116,493	30,110,497	French	188	221,507
Punjab	100,406	14,794,611			
Madras	128,550	23,127,855	Total	1,564,201	187,762,469
Bombay	137,743	11,937,512			

Government, etc.—By Act 21 and 22 Vic., cap. 106 (1858), the government of India is taken out of the hands of the East India Company, and all the real and

personal property of the Company, except the capital stock, vested in her Majesty; the revenues, tributes, and other payments being received in her name, and disposed of for the purposes of the government of India. The local administration is regulated by the "Indian Councils" Act of Parliament of 1861, by which the provisions of former Acts respecting the Local Government of India are consolidated and amended. The general administration for India is vested in a Secretary of State and a council composed of fifteen members, who are nominated by the Crown, and hold office during the pleasure of the sovereign. The Governor-General is appointed by the Crown, with a salary of £25,000 per annum. He is assisted by a council of six ordinary members, three of which are appointed by the Secretary of State in Council, and three by her Majesty's warrant. The commander-in-chief of the forces in India may be appointed an extraordinary member of Council. The gross amount of the revenue in 1861 was £42,903,234, being—land, £18,508,991; excise, £52,725; sayer and abkarry (the former, various imposts, as town duties, tolls, licences, etc.; the latter, duties on the manufacture or sale of spirituous liquors and intoxicating drugs), £1,725,738; moturpha (a tax on houses, shops, trades, etc.), £100,639; mint, £288,280; post-office, £608,524; stamp-duties, £1,182,781; customs, £4,161,501; salt, £3,805,124; opium, £6,676,759; miscellaneous, £5,792,172. The total expenditure in India was £40,408,239. The total debt in 1861 was £101,877,081. The total European army in India in 1862 amounted to 75,899 men; of whom 54,837 were infantry, 11,000 artillery, 7062 cavalry of the line, and 3000 royal horse-artillery.

AFRICA.

THIS continent, lying to the S. of Europe, from which it is separated by the Mediterranean, is situated between 37° 20′ N. and 34° 50′ S. lat., and between 17° 32′ W. and 51° 22′ E. long. It is bounded on the N. by the Mediterranean; E. by the Isthmus of Suez, the Red Sea, and the Indian Ocean; S. by the Indian and Atlantic Oceans; and W. by the Atlantic. Its length, from Cape Bianco on the Mediterranean to Cape Agulhas, is about 5000 miles; its greatest breadth, from Cape Verde to Cape Guardafui, is 4800 miles; and its area is 12,000,000 square miles. The coast, which is in all about 16,000 miles in length, is not remarkable for any great promontories or irregularities. The principal bays are the Gulf of Guinea and the Bights of Benin and Biafra on the W. coast, the Gulf of Sidra on the N., and the bays of Delagoa and Sofala on the E. coast; while the principal promontories are—Capes Bianco and Spartel on the N., Cape Guardafui on the E., Cape Agulhas and the Cape of Good Hope on the S., and Cape Verde on the N.W. Of the interior of Africa comparatively little is known; but the whole southern part of it, from Cape Colony to the borders of Abyssinia and the Sahara, is believed to consist of an elevated table-land. The greater part of the northern half of Africa is occupied by the Sahara or Great Desert, which stretches across the country from the vicinity of the Atlantic to the valley of the Nile. This region does not present one uniform, flat, sandy appearance, but frequently rises into hills; and though for the most part characterised by the want of water, it has, especially in the eastern part, many springs, both hot and cold, which give rise to the fertile patches of ground called oases.

Mountains.—The best known of the African mountain-ranges is that of Atlas, in the N. of the continent, extending for 1500 miles, from the neighbourhood of Cape Nun, in a N.E. direction through Morocco, Algiers, and Tunis, to the coast of the Mediterranean. The highest mountain in this range is Hentet, in Morocco, 18,500 feet high. An elevated table-land, called Hamadah, extends from the Gulf of Cabes, S.E. along the frontiers of Tripoli, and on the edge of this rise the Gharian Mountains. A range of mountains, known by the name of Kong, extends from W. to E. along the coast of Guinea. The mountains of the Moon, which were by some supposed to extend westwards from Abyssinia across the continent to the Kong Mountains, and by others believed to be those mountains that extend southward from Abyssinia, are placed by Captain Speke around the N. end of Lake Tangany-ka. Between 10° and 15° S. lat., and about 30° E. long., the Sierra Maxenga, which rises to the height of 1700 feet above the level of the sea, extends from N.E. to S.W. This range continues in a S. direction till it joins the Dragenberg Mountains, in the extreme S. of the continent. Mount Kenia rises to the height of 20,000 feet, exactly under the equator, in E. long. 35°. Several detached mountains of great height also occur on the table-land, such as Kilimanjaro, to the S.E. of Kenia, and about the same elevation; Abba Yared, on the N. of the Abyssinian table-land, 15,000 feet high; and Mendefi, to the S. of Lake Tchad, 8000 or 10,000 feet high.

Rivers and Lakes.—The largest river of Africa, and one of the largest in the world, is the Nile. Its source, notwithstanding many attempts both in ancient and modern times, remained undiscovered till recently, when it was determined through the exertions of Captains Speke and Grant. It was found to issue in a broad clear stream from a vast lake, Victoria Nyanza, about 230 miles in length and breadth, and 3740 feet above the level of the sea. It flows in an irregular course towards the N. till it falls into the Mediterranean by several mouths. Its length is 3766 miles. It receives on the right the Bahr el Azrek, or Blue River, which was formerly believed to be the true Nile; and also the Atbara; but from its junction with that river to the sea, a distance of 1200 miles, it receives no other streams. The Luffia, which rises in Lake Tanganyika, near the centre of the continent, flows eastward and, after receiving the Luapula, falls into the Indian Ocean. Lake Tanganyika lies between 3° 55′ and 6° 30′ S. lat., and between 8° and 9° 30′ E. long.; and receives from the W. the Cassaby and other affluents. To the S.E. of this lake is a smaller one called Nyassa, near which rises the River Zambesi. It flows first S., and after receiving the united waters of the Chobe and Leambye, which have a greater length than itself, turns towards the E., and falls into the Indian Ocean. The Orange River rises in the Dragenberg Mountains, and after a course of 1000 miles in a westerly direction, falls into the Atlantic. The Cunene, Coanza, and Zaire or Congo also flow into the Atlantic from the E.; but of these rivers very little is known. The Niger, Joliba, or Quorra, which is second to the Nile among the African rivers, has not been entirely explored. It rises in the mountains to the E. of Liberia, and after a circuitous course of about 3000 miles, falls into the Atlantic between the Bight of Benin and that of Biafra. The Senegal and the Gambia flow W. into the Atlantic. The principal lakes of Africa, besides those already mentioned, are Lake Tchad, near the centre, and Lake Ngami, near the S. of the continent—both of great extent.

Climate.—Lying almost entirely within the torrid zone, Africa is the hottest of all the continents. The greatest heat, owing to the extent and lowness of the country, is found to the N. of the equator, in the Sahara. The E. of the continent is visited by the monsoons of the Indian Ocean, and the N. by the sultry S. winds from the Sahara. The W. of Africa, owing to the heat and sulphureous exhalations, is extremely unhealthy. The N. is almost entirely destitute of rain; but towards the E. the place of this is supplied by the periodical inundations of the Nile, which are caused by the rain brought by the monsoons to the mountains near its source.

Vegetable Productions.—The northern regions of Africa resemble in their flora the S. of Europe. Wheat, barley, and maize are cultivated; while oaks, pines, cypresses, etc., are the common trees. The Sahara is the peculiar region of the date-palm, which furnishes food for both men and animals in the desert. S. of the Sahara a new aspect of vegetation is seen. The place of corn is here supplied by the cassava, yam, pigeon-pea, and ground-nut; and the baobab, or monkey bread-tree, takes the place of the date-palm. Wheat and other kinds of corn are grown in the S. of Africa; but the most characteristic plant of this region is the heath, of which there are large groves, rising in some cases to the height of twelve or fifteen feet. A considerable extent of Central Africa has recently been explored, and found to be more fertile, more highly cultivated, and inhabited by milder races than the countries previously known.

Animals.—The lion is found in almost all parts of Africa, except in the N.E., the Sahara, and some places where he has been exterminated by European settlers. Panthers, leopards, ounces, hyænas, etc., comprise the other beasts of prey in Africa. Zebras and other striped animals of the horse and ass kind are peculiar to Africa, the zebra stretching S. from 10° N. lat. to the extremity of the continent. The elephant, rhinoceros, and hippopotamus inhabit the country from the Orange River to the Nile, Lake Tchad, and the Senegal. The most valuable of the African animals is the camel, and one of the most characteristic is the giraffe. Among birds, the ostrich, the secretary bird of the Cape, and the guinea-fowl are the most remarkable. Of insects, the locust and the scorpion are the plagues of Africa; and in the interior a sort of fly called *tsetse* is found, whose bite, though not dangerous to man and wild beasts, is fatal to domestic animals.

Minerals.—Gold is found in Soodan, Guinea, and Mozambique; silver near the Zambesi and in the S.W. of Morocco; copper in the Atlas Mountains, in Egypt, on the Zambesi, and in other parts; iron in Egypt, near the Coanza, in the territory of Cazembe, etc.; tin and lead in Loango; and coal at Zumbo, on the Zambesi.

States.—The principal states of Africa are the following:—

Egypt is situated in the N.E. part of Africa, and has an area estimated at 175,812 square miles, of which only about the tenth part is cultivated. The chief cultivated plants are cotton, lint, hemp, indigo, sugar, tobacco, opium, besides wheat, maize, millet, rice. Within the last two or three years the growth of cotton has been greatly extended. It is governed, under the Ottoman Porte, by a hereditary viceroy, or pasha, with absolute power. In 1862 the value of the imports was £2,550,052, and of the exports £12,225,783. Population estimated at 5,125,000. *Nubia* and *Senaar* also belong to the Turkish empire, and have together an area of 394,695 square miles, and a population of 835,600. *Tripoli*, *Barka*, and *Fezzan*, have a total area of 295,701 square miles, and a population of 750,000; and *Tunis* has an area of 77,910 square miles, and a population of 95,000. These countries also are under the Turkish sway. *Algeria*, which belongs to France, has an area of 158,346 square miles, and a population of 2,999,124. The imports of Algeria in 1861 amounted to £6,756,652, and the exports to about £3,000,000. *Morocco*, which is an independent kingdom, has an area of 287,700 square miles, and a population of 8,500,000. The *Saharan* countries, which stretch from the Atlantic on the W. to Nubia on the E., comprise an area of 2,000,000 square miles, and are occupied by three distinct races—the Moors in the W., the Tuaricks in the centre, and the Tibbus in the E. *Senegambia* occupies the region of the Senegal and Gambia, and is inhabited by various Negro nations. The French have settlements on the Senegal, containing 11,599 inhabitants; the British on the Gambia and at Sierra Leone, with a total area of 133,079 square miles, and a population of 335,279. The Portuguese settlements on this coast have an area of 35,437 square miles, and a population of 1095; and the Cape Verde Islands, which likewise belong to Portugal, have an area of 1629 square miles, and a population of 85,393. The republic of *Liberia*, which was founded in 1822 for the reception of free Negroes from America, extends for 320 miles along the coast of Guinea, and on an average 80 inland, and has a population of about 500,000. The Dutch colonies on this coast have an area of 1500 square miles, and a population of 100,000; and the British settlements on the same coast have a population of 385,000. The country in the centre of Africa, known by the general name of *Soodan* or *Nigritia*, comprehends many independent states, such as *Bambarra*, *Timbuctoo*, *Houssa*, *Bornu*, etc. The Portuguese possessions of *Angola* and *Benguela*, on the S.W. coast, have an area of 200,602 square miles, and a population of 589,127. The English colony of Cape Colony or Cape of Good Hope has an area of 168,000 square miles, and a population of 267,096. It exports wool, skins, copper, ostrich feathers, cotton, ivory, hides, etc.—value (1862), £1,517,851; imports, £2,034,558. Natal, also an English colony, has an estimated area of 25,000 square miles, and a population of 11,580 Europeans and 150,000 Kaffirs. Exports (1862), £127,228; imports, £449,469. *Mozambique* and its dependencies, which belong to Portugal, have an area of 283,500 square miles, and a population of 300,000. The only other state in Africa of any importance is *Abyssinia*, which has an area of 1500 square miles, and a population estimated at 4,000,000 or 5,000,000.

NORTH AMERICA.

THIS great division of the world comprehends all that part of the American Continent or New World lying N. of the Isthmus of Panama, between 8° and 80° N. lat., and 54° and 166° W. long. It has on the N. the Arctic Ocean, E. the Atlantic Ocean, and W. the Pacific Ocean. Including Greenland and the numerous islands, it has an area of about 8,325,000 square miles.

Coasts and Islands.—The coasts of North America are extremely irregular, being more indented with gulfs and arms of the sea than those of any of the other great divisions of the globe. This is more particularly the case with the E. coast, where, in the N., Davis' Strait and Baffin's Bay separate Greenland from the rest of the continent; and connected with these, by Hudson's Strait, is the immense inland sea of Hudson's Bay. The next great inlet on this coast is the Gulf of St. Lawrence, so called from the great river of that name which falls into its S.W. extremity. Passing over the numerous inlets and bays on the coast of the United States, we come to the Gulf of Mexico, and the Gulfs of Honduras and Darien. The indentations on the W. coast are fewer and less conspicuous. From Panama to the Gulf of California there are no irregularities of importance, and northward, from that to Vancouver's Island, the only indentation worth notice is the fine bay of San Francisco. About Vancouver's Island are several sounds, and from this to 60° N. the coast is exceedingly irregular; while farther N. are Prince William's Sound, Cook's Inlet, Bristol Bay, Norton Sound, and Kotzebue Sound. Exclusive of the minor sinuosities, the E. coast-line from Hudson's Strait to Florida Channel measures about 4800 miles, and from Florida Channel to Panama 4600; the W. coast-line from Panama to Behring's Strait has been estimated at 10,500 miles; while the N. coast-line cannot be less than 3000 miles. The principal peninsulas are Labrador, Nova Scotia, Florida, Yucatan, Old California, and Aliaska. The islands are numerous. Besides the West Indies, the more important are Newfoundland, Prince Edward, Cape Breton, and Vancouver.

Mountains.—The Andes of South America are greatly depressed within the Isthmus of Panama, but a chain which may be considered a continuation of them rises almost immediately and runs N.W., spreading out in Mexico into extensive table-lands crowned by lofty volcanic peaks. Further N. this chain forms the Rocky Mountains, which terminate on the shores of the Arctic Ocean W. of the Mackenzie River; but above 50° N. lat. the elevation is inconsiderable. About N. lat. 22° it divides into several branches, the most easterly of which, nowhere of great height, is, in its northward course, broken through by the Rio Grande del Norte, and then takes a N.E. direction, and forms the high lands in the northern part of Texas. This is the range of hills that crosses the Arkansas and appears in Missouri under the name of the Ozark Mountains, running towards the confluence of the Missouri and the Mississippi, beyond which they probably continue at a slight elevation toward Lake Superior. The general direction of the Ozark is parallel to the Alleghanies. To the westward of the Rocky Mountains there are other chains running parallel with them; and between 34° and 45° N. lat. these form a remarkable table-land, known as the Great Basin, containing an area of about 130,000 square miles, and full of salt lakes, the largest of which is 4300 feet above the level of the sea. The Sierra Nevada of California, which is distinct from the Rocky Mountains, is prolonged northward beyond the Columbia River as far as 47° N. Its general height far exceeds that of the Rocky Mountains, and in the northern section are three lofty summits, Jefferson, Hood, and St. Helen, which rise to the height of upwards of 15,000 feet above the sea. The mountain system of the eastern side of the continent, called the Alleghany or Appalachian Mountains, stretches from about 34° N. lat. to the banks of the St. Lawrence. The general direction of the range, as far as the Hudson, is nearly from S.W. to N.E., but here it turns more to the N., and in New Hampshire attains an elevation of 6428 feet. The highest point, however, of the whole range is the Black Mountain in North Carolina, which rises to the height of 6476 feet. The basin of the Mississippi has no mountain barrier on the N., the watershed between it and the Hudson Bay being formed by a line of gentle undulations (the highest of which attain a height of only 1500 and 1700 feet) between 47° and 48°.

Rivers and Lakes.—Many of the rivers of North America are of great extent. The Mississippi, if we consider the Missouri as forming its main branch, is the longest river in the world, being about 4300 miles in length. The Missouri rises by three principal sources in the Rocky Mountains, about lat. 44° N., long. 110° W., and flows in a very tortuous but generally S.E. direction for about 3100 miles, when it joins the Mississippi, which from its source in Lake Itasca to this point is about 1900 miles in length. The united stream flows generally southward to the Gulf of Mexico, which it enters by numerous mouths. Many of the tributaries of the Mississippi, as the Arkansas, Red River, Ohio, etc., are of great size. The St. Lawrence rises, under the name of St. Louis, in lat. 47° 45′ N., long. 93° W., flows generally E. through the great Canadian chain of lakes, and falls into the gulf of the same name after a course of about 2200 miles. Between Lakes Erie and Ontario it is precipitated over a ledge of rocks 160 feet high, forming the celebrated Falls of Niagara. The largest tributary of the St. Lawrence is the Ottaway, 600 miles in length. Mackenzie River, taken in connection with the Great Slave River and Lake, and the Peace River, whose combined waters it receives, drains an area of about 550,000 square miles, and has an irregular course northward of about 1800 miles. The Rio Grande del Norte and the Colorado are two great rivers of the S., the former falling into the Gulf of Mexico, the latter into that of California. The principal lakes, with their areas in square miles, are—Superior, 32,000; Huron, including Georgian and Manitoulin Bays, 30,000; Michigan, 22,000; Great Bear, 14,000; Great Slave, 12,000; Winnipeg, 10,000; Erie, 9600; Ontario, 6300; Great Salt, 2000.

Climate.—The average temperature on the western coast of North America is higher than on the eastern. In the Oregon valley it is said to be higher than in corresponding latitudes on the Atlantic coast by an amount equivalent to 5 or 6 degrees of latitude, and the winters are also much more moist. The N.W. territories E. of the Rocky Mountains are cold and inhospitable, and not suited for agriculture. In the E. part of the continent agriculture has not advanced farther than 51° or 52° N. lat. Towards the S. the climate of course becomes much warmer, till in Mexico it is essentially tropical, though even here, on the table-lands and mountains, we have the climate of the temperate or even of the frigid zone.

Minerals.—The principal minerals are gold, silver, copper, iron, lead, and coal. The two first are found in great abundance in Mexico; but since 1848 the chief gold-field has been California, where large quantities are obtained. Copper is found in greatest abundance in the vicinity of Lake Superior; lead in S.W. Wisconsin, and in Iowa and Illinois. Coal and iron are widely diffused; the Appalachian coal-field stretches without interruption over a length of 720 miles, with a maximum breadth of 280, and occupies an area of 63,000 square miles. The coal is generally bituminous, but anthracite is also met with, and is very abundant in E. Pennsylvania. There are various extensive coal deposits in other parts, including New Brunswick and Nova Scotia on the N.E., Vancouver's Island off the N.W. coast, and the Gulf States in the S. It has also been found in California and Oregon. Iron is found in all parts of the United States, in Mexico, and in Central America, but the principal deposits are in Pennsylvania. Salt is likewise widely diffused.

Vegetable Productions.—The forests of North America are of vast extent. In the northern zone they consist chiefly of pine, oak, ash, hickory, red beech, and the lofty Canadian poplar. The prevailing trees of the middle zone are sycamore, chestnut, black walnut, hickory, maple, white cedar, oak, and the tulip-tree. In the inter-tropical forests they attain an enormous size, and include the mahogany and other valuable woods. The Arctic flora is not essentially different from that of Europe or Asia in the same latitudes. Maize or Indian corn is the only important farinaceous plant peculiar to the New World. Millet, cocoa, pimento, vanilla, copaiba, cinchona, jalap, sassafras, nux-vomica, tobacco, and the cochineal plant are also indigenous. Wheat, barley, oats, peas, and rice succeed well; the last-named in the southern swamps and inundated lands. The same may be said of the various fruit-trees in their peculiar thermal zones, as the orange, peach, plum, apple, etc.; but the native fruits are mostly of the nut kind. Sugar, coffee, and cotton are among the staple productions of the southern sections; and in the middle and temperate region vines succeed well. The tea-plant and other exotics have been introduced, but as yet with only partial results.

Animals.—The most formidable of the North American animals is the grizzly bear, which is peculiar to this continent. Its haunts are the Rocky Mountains and the adjacent hilly country from Mexico N. to lat. 60°. The Polar bear, though not peculiar to America, is found in great numbers on the northern coasts. The musk-ox is also an inhabitant of the most northern parts between 66° and 73° N. lat. The bison or American buffalo, the largest native quadruped, is distributed over a great part of the temperate regions; but its chief haunts are the central prairie-lands, where it is seen in vast herds. The deer tribe is numerous, including the moose-deer or elk and the rein-deer. Wolves and dogs are numerous, and among the latter are the well-known Newfoundland and Mackenzie River dogs. Foxes, beavers, otters, raccoons, opossums, hares, musk-rats, marmots, squirrels, etc., are among the smaller quadrupeds of this continent. Monkeys are confined to the south. Reptiles are very numerous, and many of them are poisonous. The most noted is the rattlesnake. The cayman is found only in the rivers and lakes of the south, where it frequently attains a great size. The bird tribe comprises 471 species, of which 386 are peculiar to North America. The list includes a variety of eagles, vultures, hawks, owls, etc. Wild turkeys are found in vast numbers in the woods, and water-fowl are extremely abundant near the seas and lakes. In Mexico and Central America the aborigines still form the bulk of the population; but in Canada and the United States there are now only small remnants of once powerful nations. They are of a bronze or cinnamon colour; robust and well-proportioned; with long, coarse, and shining black hair; square-shaped head; thin beard; low forehead; prominent cheek-bones, and nose somewhat flattened; and features, when viewed in profile, prominent and deep-set. They are constantly decreasing in numbers and giving place to the white man.

Population.—The following table gives the area and population of the various political divisions of North America:—

Divisions.	Area in Sq. Miles.	Population.	Divisions.	Area in Sq. Miles.	Population.
Arctic lands (unoccupied)	600,000	...	United States of America	3,098,256	31,445,080
Greenland (Danish) .	380,000	9,400	,, ,, Mexico	802,366	8,137,353
Russian America . .	481,276	54,000	British Honduras, etc.	19,200	25,635
Hudson's Bay Territory	2,436,000	150,000	States of Cent. America	200,000	2,174,000
British Colonies . .	523,162	3,182,069			
French Islands . .	118	1,338	Total . .	8,540,378	45,179,375

DANISH AMERICA.—Greenland, or Danish America, is separated from the continent of America by Baffin's Bay and Davis' Straits, and extends northward from Cape Farewell, in lat. 59° 48′ N. It is a mountainous and barren region, covered with almost perpetual snow and ice. The climate is intensely cold, though during the short summer, which is one continuous day, the sun has considerable power. Vegetation even in the S. is almost suspended; a few stunted birch, alder, and willow trees, with mosses, lichens, fungi, etc., being almost its only vegetable productions. On the W. coast, however, the inhabitants succeed in cultivating a few culinary vegetables. The Danish colonies extend along the W. coast to about 74° N. Population, 9400; of whom about 250 are Danes and other Europeans. They are chiefly engaged in fishing and seal-hunting.

RUSSIAN AMERICA comprehends the N.W. portion of the continent, with the adjacent islands, extending from Behring Strait E. to the meridian of Mount St. Elias (about 141° W.), and from that mountain southward along the Maritime chain of hills till it touches the coast about 54° 40′. The surface is mostly of a mountainous character. Mount St. Elias rises to the height of 16,758 feet. The climate, though not so cold as in similar latitudes on the E. coast, is yet too cold to admit of agricultural operations, and the territory is only valuable for fishing and hunting. It belongs to the Russian American Fur Company; and the capital is New Archangel, a town of about 1000 inhabitants, on Sitka Island.

BRITISH AMERICA.

HUDSON'S BAY TERRITORY includes not only Labrador and the territory in the vicinity of Hudson's Bay, but extends westward and northward as far as the Arctic

and Pacific Oceans and the Russian frontier, and comprises an area roughly estimated at 2,436,000 square miles. A great portion of this dreary country is occupied or intersected by numerous rivers, lakes, and marshes, and the ground is generally barren and desolate, though in some places abundantly wooded. The climate is rigorous and changeable, and winter continues for eight or nine months. There is great abundance of berry-bearing shrubs and culinary herbs, and in some favoured spots barley and other crops succeed well. Fur-bearing animals are numerous. This extensive territory is very sparsely peopled, the entire population being estimated at only about 150,000. They consist chiefly of Esquimaux, who live along the coasts, and Indians, who roam in small bands over the country, subsisting by the chase.

CANADA consists of a long narrow tract of country lying along both sides of the River St. Lawrence, in the lower part of its course, and thence along the northern shores of the great Lakes Ontario, Erie, and Huron. It is about 1200 miles in length, by from 200 to 300 in average breadth, and has an estimated area of 357,822 square miles. It is divided into Canada East or Lower Canada, and Canada West or Upper Canada, the former having an area of 209,990, and the latter of 147,832 square miles. Canada West is characterised by a general evenness of surface. A table-ridge, however, of considerable height stretches S.E. and N.W., forming a watershed between Lakes Superior and Huron and the south portion of Hudson's Bay. A similar watershed traverses Canada East, separating the affluents of the St. Lawrence from the streams falling into Hudson's Bay. Canada West, though much more fertile than Canada East, is inferior to it as regards romantic and picturesque scenery. The physical features of the latter are generally varied and grand, consisting of magnificent rivers and lakes, extensive prairies and forests, bold rocky heights, foaming cataracts, and fertile islands. The lakes of Canada are extremely numerous, the entire surface being thickly dotted with sheets of water of various dimensions, interwoven with a network of connecting streams. Canada is not deficient in mineral resources. Iron of the best quality is abundant, and gold and silver are found in small quantities. Copper mines are successfully wrought on Lake Superior; and lead and tin occur in various places. The climate is much colder than that of Europe under the same parallels, and very much resembles that of Norway and Sweden. Heat and cold are extreme, the themometer ranging from 102° above to 36° below zero. In Canada East the winter begins in the end of November and lasts till the end of April, but in Canada West it is much shorter. The greater portion of the land is thickly wooded with pine, ash, maple, butternut, walnut, cherry, sycamore, cedar, alder, willow, etc. Almost all the fruits of temperate climates succeed in Canada, particularly in the W. Agriculture is the principal employment of the great bulk of the people; but there are also many engaged in the fisheries and commerce, and in the far west mining affords employment to a considerable number of persons. Their manufacturing operations are still very limited, but they are nevertheless making sure and by no means slow progress. Ship-building is extensively carried on at the principal ports. The chief agricultural productions exported in 1861 were, in bushels—Wheat, 7,028,232; barley and rye, 2,203,763; oats, 2,111,046; peas, 2,110,968; Indian corn, 742,476; flour, 1,268,299 barrels. The total value of agricultural produce exported was £3,800,964; of animals and their produce, £766,972; forest produce, £1,994,301. The total value of the exports was £7,627,957, of which £3,938,980 were to the United Kingdom; of the imports for home consumption, £8,969,756. The number of vessels that entered and cleared seawards in 1861 were—entered 2442, tons 1,077,128; cleared 2389, tons 1,059,667. Canada has a number of important canals and railways; of the latter there are about 1700 miles in operation. In 1861 the revenue was £2,322,524; the expenditure £3,071,423. In 1770 Upper Canada contained only about 200 white persons, and Lower Canada in 1676 had only 8415; whereas in 1861 the former contained 1,396,091, and the latter 1,111,566. The populations of the principal towns in that year were—Montreal, 90,323; Quebec, 51,109; Toronto, 44,821. The number of immigrants in 1860 was 10,150. The majority of the inhabitants of Lower Canada are of French origin and Roman Catholics. In Canada the Roman Catholics number 1,201,394 adherents, the Church of England, 375,051; Presbyterians, 347,119; Methodists, 372,232. There are about 4600 schools, averaging from 40 to 45 scholars each; besides 113 colleges, academies, and high schools. In 1861 government expended £105,572 for educational purposes. The executive power is vested in a governor-general appointed by the crown, assisted by an executive council. The parliament consists of a legislative council, the members of which are appointed for life by the various governors, and a legislative assembly consisting of 130 members, elected by the people. It is proposed to form Canada and the other British possessions in North America into one federation, having a government and a parliament, formed, as far as circumstances will permit, on the model of the British constitution; the parliament to consist of a legislative council and a house of commons. The federation is to comprise three divisions—1. Upper Canada; 2. Lower Canada; and 3. Nova Scotia, New Brunswick, and Prince Edward Island; and the legislative council to consist of 24 members for each division, named for life by the crown. The representation in the house of commons will have for its basis the population, determined by the official census taken every ten years. At present the number of members will be—for Upper Canada, 82; Lower Canada, 65; Nova Scotia, 19; New Brunswick, 15; Newfoundland and Prince Edward Island, 6;—the parliamentary session to be for five years, unless previously dissolved by the governor-general.

NEW BRUNSWICK lies between 45° and 48° N. lat., and 63° 47′ and 67° 53′ W. long.; and is bounded on the N. by the Bay of Chaleurs and the River Ristigouche, which separate it from Lower Canada; E. by the Gulf of St. Lawrence; S. by Nova Scotia and the Bay of Fundy; and W. by the St. Croix River and the State of Maine. It is about 200 miles in length from N. to S., by 140 in breadth. Area, 27,105 square miles. The shores are usually low, and the interior is generally undulating, and sometimes mountainous. A large portion of the surface is covered with magnificent forests. The chief employments are agriculture, lumbering, mining, and the fishing. The mineral productions are important, including coal, iron, copper, plumbago, manganese, lime, gypsum, and grindstones. Productions, 1861—Wheat, 279,775 bushels; barley, 94,679; oats, 2,656,883; buckwheat, 904,321; maize, 17,420; peas and beans, 30,667; turnips, 634,364; potatoes, 4,041,339; live stock—horses, 35,347; cattle, 161,462; sheep, 214,092; and swine, 73,995. In 1861 the value of the exports was £947,091; imports, £1,238,133; revenue, £145,594; expenditure, £176,051. Population (1861), 252,047; of whom 249,254 were whites.

NOVA SCOTIA, including *Cape Breton Island*, which is separated from it by the Gulf of Canso and Sable Island, is situated between 43° 20′ and 47° 5′ N. lat., and 59° 38′ and 66° 20′ W. long., and is connected with New Brunswick by a narrow isthmus. It is 260 miles in length from N.E to S.W., and varies in breadth from 50 to 104 miles. Area, 18,746 square miles. Its coasts are deeply indented, and its harbours are numerous, capacious, and safe. The surface is undulating, and about one-third of it is occupied by lakes. Iron, lead, copper, coal, gypsum, marble, and other minerals abound. The climate is one of moderate extremes. Population (1806), 67,515; (1861) 330,857. The principal employments are agriculture, mining, and fishing. Chief productions in 1861—Wheat, 312,081 bushels; barley, 269,758; rye, 59,706; oats, 1,978,137; buckwheat, 195,340; maize, 15,529; potatoes, 3,824,864; maple sugar, 249,549 lbs.; butter, 4,532,711 lbs.; cheese, 901,296 lbs. Value of exports (1861), £1,154,867; of imports, £1,522,645. Revenue, £146,050; expenditure, £129,857.

PRINCE EDWARD ISLAND lies in the Gulf of St. Lawrence, immediately N. of Nova Scotia, and separated from it by Northumberland Strait. It is about 140 miles in length by 34 in extreme breadth, and has an area of 2134 square miles. The surface is undulating, and the soil for the most part very fertile. Wheat, barley, oats, potatoes, and turnips are the chief agricultural productions. Value of exports (1861), £163,114; of imports, £209,936. Revenue, £28,006; expenditure, £32,800. Population (1861), 80,857.

NEWFOUNDLAND, a large and irregularly-shaped island lying off the Gulf of St. Lawrence, between lat. 46° 40′ and 51° 39′ N., and long. 52° 44′ and 59° 31′ W. Area, 40,200 square miles. Its shores are extremely broken and rugged, and the surface is an alternation of hills and valleys. A great part of it is occupied by lakes, ponds, and marshes. The inhabitants depend for support not so much on agriculture as on commerce and the fisheries. Value of imports (1861), £1,152,857; of exports, £1,092,551. Revenue, £90,043; expenditure, £126,703. Population (1861), 122,638. It stands on an immense bank, with soundings varying from 25 to 95 fathoms, where the cod-fishing is very extensively carried on. Near the S. coast of Newfoundland are the three small islands of Great and Little Miquellon and Saint Pierre, the sole possessions of the French in N. America.

BRITISH COLUMBIA is situated in the N.W. coast of North America, lat. 49° to 55° N., long. 115° to 132° W. It is about 300 miles in length by 420 in breadth, and has an estimated area of 2,000,000 square miles. It is bounded on the south by the territories of the United States, on the west by the Pacific Ocean and the Russian territories in North America, on the north by the parallel of north latitude, and east by the Rocky Mountains and the meridian of west longitude. It includes Queen Charlotte's Islands, and all those adjacent thereto, except Vancouver's Island, and those adjacent to it. The country is rich in minerals, particularly gold, and in fine timber. The climate is temperate, and in various other respects this country is particularly suitable for emigrants. Revenue (1861), £65,000; expenditure, £71,292; value of imports, £282,879; exports, £12,686.

THE UNITED STATES OF AMERICA.

The United States of America stretch across the entire continent from the Atlantic to the Pacific Ocean, and lie between lat. 24° 20′ and 49° N., and long. 66° 48′ and 125° 32′ W. The extreme width of the country, east and west, from Quoddy Head to Cape Lookout, is about 2850 miles; and a line drawn north and south on the meridian of the mouth of the Rio Grande measures about 1600 miles. The outline of the frontiers measure about 10,000 miles, of which 5100 are sea-coast, 1200 lake and river coast, and 3900 land boundaries. Area, 3,098,256 square miles.

Mountains.—This territory is traversed by two principal mountain-chains—the Alleghanies in the E., and the Rocky Mountains in the W. These divide the country into three distinct geographical regions—the Atlantic slope, the valley of the Mississippi, and the declivity from the Rocky Mountains to the Pacific. The Alleghanies are less a chain of mountains than a long plateau crested with several chains, separated from each other by wide and elevated valleys. East of the Hudson these mountains are generally distributed in irregular groups without any marked direction. Some of the peaks of the Green Mountains in Vermont, and of the White Mountains in New Hampshire, rise to the height of 5000 to 6000 feet. After passing the Hudson, the structure of the mountains seems to change. In Pennsylvania and Virginia they assume the form of long parallel ridges, varying in height from 2500 to 4000 feet, and occupying a breadth of 100 miles. In North Carolina the highest point has an elevation of 6476 feet. In Georgia and the northern part of Alabama, where they terminate, they lose their continuous form, and break into groups of isolated mountains, some of which attain a considerable elevation. The Rocky Mountains far surpass the Alleghanies in elevation and extent. Their base is 300 miles in breadth, and their loftiest summits, covered with eternal snow, rise to the height of 12,000 to 14,000 feet. They are from 500 to 600 miles distant from the Pacific, but the country between them and the coast is intersected by several minor ranges. The maritime range, which contains the loftiest mountains in North America, runs nearly parallel to and at a short distance from the coast of the Pacific. The immense valley between the Rocky Mountains and the Alleghanies is intersected by the Mississippi, which runs from N. to S. through the United States. Along the Atlantic coast is a low plain from 50 to 100 miles wide, beyond which the land rises toward the interior till it terminates in the Alleghanies. Except near the water-courses, the soil here is generally sandy and unproductive. The Pacific section of the country abounds in wild and majestic scenery, but a considerable portion of it is desert, as the great California desert.

Rivers.—The Mississippi, which drains the whole country between the Rocky Mountains and the Alleghanies, rises in the state of Minnesota, in lat. 47° 47′ N., amid lakes and swamps, and after a S.E. course of about 500 miles, reaches the Falls of St. Anthony, where it descends perpendicularly 16 feet; and also forms numerous rapids. Thence it pursues first a S.E. and then a S. direction; and after forming the boundary of Minnesota, Iowa, Missouri, and Arkansas on the W., and of Wisconsin, Illinois, Kentucky, Tennessee, and Mississippi on the E., passes through Louisiana, and discharges itself into the Gulf of Mexico. Length, about 3200 miles. Its principal tributaries are—on the E., the Wisconsin, Illinois, Ohio, and Yazoo; on the W., the Minnesota, Desmoines, Missouri, Arkansas, and Red River. The principal rivers of the Atlantic slope are the Connecticut, Hudson, Delaware, Susquehanna, Potomac, and James River; of the Pacific slope, the Columbia, Sac-

ramento, San Joaquin, Colorado, and the Rio Gila. Of those that flow into the Gulf of Mexico, the principal, after the Mississippi, are the Appalachicola, Mobile, Sabine, Trinity, Brazos, and the Rio Grande.

Lakes.—With the exception of Michigan, none of the great lakes of North America lie wholly within this territory. The Lakes Superior, Huron, Erie, and Ontario lie on the northern border, along which they form a connected chain of nearly 1200 miles in length. Lake Champlain, between New York and Vermont, is 130 miles in length by 10 in breadth, and discharges its waters through the Sorel into the St. Lawrence. The Great Salt Lake, in Utah, is about 70 miles in length by 30 in breadth.

Climate.—The United States have a great diversity of climate. It may generally be characterised as moist and variable. In the S. it partakes of a tropical nature, while in the north a severe winter lasts for four or five months in the year. The coasts of the Pacific are much milder than those of the Atlantic under the same parallels. The climate of California is as mild as that of Italy, and in the S. very much resembles that of a tropical country; whereas on the Atlantic coast the temperature is about ten degrees colder than in Western Europe under the same latitudes. On the plateaus of Utah and New Mexico we find a climate similar to that of the plains of Tartary. North of N. lat. 42° the climate is especially adapted to the growth of winter grains; between 42° and 36° Indian corn and winter grains are staples; while S. of 36° cotton, rice, sugar, Indian corn, and some of the tropical fruits are produced. The N.E. states are unhealthy and disagreeable in spring from the prevalence during that season of chilling E. winds blowing from the Atlantic. The northern and central states are subject to great and sudden variations of climate, in consequence of cold blasts from the great ice plains of the N. rushing in on any considerable augmentation of heat, there being no protecting mountain-chain on the N. Nor are the southern states entirely free from these sudden changes, when periods of unusually cold weather and unseasonable frosts not unfrequently destroy the orange buds of Florida and the cotton blossoms of the other southern states.

Minerals.—The mineral resources of the United States have as yet been but imperfectly explored. Coal and iron are widely distributed, and lead, copper, and tin are abundant. The Wisconsin and Illinois lead-mines are the richest in the world. Gold is very abundant in California, and is found also in Carolina, Virginia, and other states. Mercury is found in Kentucky, Ohio, and the borders of the great lakes. Petroleum has recently been found in great abundance in certain parts. Salt is obtained from numerous springs, especially in the State of New York.

Agriculture and Manufactures.—The great body of the people are employed in agriculture. The principal crops are oats, wheat, rye, maize, buckwheat, barley, potatoes, sugar, cotton, tobacco, rice, hemp, and flax. Cotton is grown chiefly in South Carolina, Georgia, Alabama, and Mississippi; and less abundantly in Louisiana, Arkansas, Texas, Tennessee, North Carolina, Virginia, Florida, and Kentucky. The amount produced in 1860 was 2,160,000,000 lbs., of which 1,767,686,338 lbs. were exported; but in 1862 the quantity exported was only 5,064,564 lbs. Sugar is grown chiefly in Louisiana, Florida, and Texas; rice in South Carolina and adjoining states; hemp in Kentucky and Missouri; and tobacco in Kentucky, Virginia, Tennessee, and Maryland, chiefly. In 1860 there were 163,261,389 acres of improved land in the States, and the cash value of farms £1,385,598,439; of farming implements and machinery, £51,464,061. The live stock comprised 6,115,458 horses, 1,129,553 asses and mules, 8,728,862 milch cows, 2,240,075 working oxen, 14,671,400 other cattle, 23,317,756 sheep, 32,555,267 swine—the total value of live stock being £230,727,128. The produce of that year in wheat was 171,183,381 bushels, rye 20,976,286, maize 830,451,707, oats 172,554,688, rice 187,140,173 lbs., tobacco 429,390,771 lbs., peas and beans 15,188,013 bushels, potatoes 153,277,503, barley 5,167,015, buckwheat 17,664,914, hops 11,010,012 lbs., flax 3,783,079 lbs., maple sugar 38,863,884 lbs., cane sugar 302,205,000 lbs.; besides butter 460,509,854 lbs., cheese 105,875,135 lbs., wool 60,511,343 lbs., wine 1,860,008 gals., honey 25,028,991 lbs. The mines produced 2,514,282 tons of iron ore, 9,398,332 tons of anthracite and 5,775,077 tons of bituminous coal, 2348 tons of nickel, 11,800 of zinc, 11,000 of lead, and 14,432 of copper ore. The total value of the manufactures produced in 1860 was £396,000,000, and the number of persons employed in the manufactures was 1,100,000 males and 285,000 females, each maintaining on an average 2½ other individuals, making the entire number of persons dependent on the manufactures 4,847,500, or nearly one-sixth of the whole population. The quantity of pig-iron produced was 884,474 tons, of bar and other wrought iron 406,298 tons. The value of steam-engines and machinery produced was £9,824,698; the number of sewing-machines made was 116,330. The value of the produce of flour and meal mills was £46,488,410. The manufacture of spirituous liquors employed 1138 distilleries, besides a large number of rectifying establishments; and 970 breweries, which produced 3,239,545 barrels of beer. The number of hands employed in the cotton manufactures was 45,315 males and 73,605 females, the number of spindles 5,035,798, and the value of goods produced £23,987,068. The woollen manufacture employed 28,780 males and 20,120 females, and the value of woollen and mixed goods produced was £14,347,075. Leather, boots and shoes, clothes, linen and silk goods, furniture, jewellery, timber, salt, petroleum, are among the chief of its other products.

Commerce.—The total value of exports to foreign countries for year ending 30th June 1860 was £69,495,011, and imports £73,670,024. In 1862-63 the exports were £69,126,970, and the imports £52,539,080. The number of vessels that left for foreign countries during the year 1859-60 was 23,594, having in all a burden of 8,789,929; that entered from foreign countries 22,031, burden 8,275,196 tons. The aggregate burden of vessels belonging to the United States in 1860 was—registered sailing, 2,448,941; steam, 97,296 tons: enrolled and licensed sailing, 2,036,990; steam, 770,641 tons. The vessels built in the year 1859-60 were 110 ships and barques, 36 brigs, 372 schooners, 289 sloops and canal boats, and 264 steamers—total, 1071 vessels, of in all 212,892 tons burden. The aggregate commercial movement of the United States can scarcely be estimated. The exports and imports at the several lake-ports alone were larger than those at the sea-ports in connection with foreign countries; and the tonnage of the canals and railroads in the State of New York was more than equal to that of the shipping employed in sea commerce. The coast navigation line, including the bays and islands, is estimated at 21,856 miles; that of the rivers, to the head of the tide, at 11,213, and that of the lakes at 4000. Most of the rivers are navigable far above the tide, and many of them nearly to their sources. Canals are comparatively few in number, and including those in California, which are chiefly used for mining operations, are under 6000 miles in length. Railway communication, however, is rapidly extending in all directions, and in 1863 there were 33,860 miles in operation.

Government, etc.—The government is a federal democratic republic, the fundamental principles of which are, that while each of the several states retains the separate sovereignty of its own territory, the general affairs of the Union, and more especially the relations of commerce, war, and peace with other nations, are entrusted to a general government, consisting of a president, vice-president, and a congress or parliament. This last comprises a senate and a house of representatives, the former made up of two members from each of the states, elected for six years; the latter of in all 241 members, elected for two years by the different states, in the ratio of their respective populations. The executive power is vested in the president, who is elected for four years by an electoral college chosen by popular vote, or by the legislatures of the several states, the number elected being equal to the number of senators and representatives of each of the states. The administration is conducted by several secretaries and other officers, who form the cabinet. There are secretaries of state, war, navy, treasury, and interior, a postmaster-general, and an attorney-general, each of whom presides over a separate department. The governments of the several states are perfectly analogous to those of the Union, the chief administrative offices in each being a governor, while the legislative power is vested in a congress popularly elected. The amount of public revenue for year ending 30th June 1861 was £17,334,728; expenditure, £17,620,590; public debt, £55,737,507. In 1863 the revenue was £185,036,070; expenditure, £183,941,811; and the public debt, £225,624,883. In 1864 (30th June) the public debt amounted to £346,397,667. The navy of the United States in 1864 consisted of 588 vessels, having in all 4443 guns; the army is estimated at about 800,000. There is no established religion in the United States; every one is free to profess what religion he chooses. The prevailing sects are Methodists, Baptists, Presbyterians, Congregationalists, Episcopalians, Lutherans, and Roman Catholics. In 1860 there were nearly 5,000,000 receiving instruction at the various educational institutions of the country.

In 1861 a secession took place of certain of the Southern and slave-holding States, and in February of that year the Confederate delegates met at Montgomery and adopted a constitution for the provisional government of the seceded states, Jefferson Davis, president. The form of government adopted was similar to that [redacted] United States. The states that seceded were—South Carolina, Georgia, [redacted]bama, Mississippi, Louisiana, Texas, Virginia, Arkansas, North Carolina, [redacted]. The total revenue for the six months ending 31st March 1864 [redacted]2,656; expenditure, £61,656,544; debt (funded and unfunded), [redacted]usive of foreign loans. The army is given at 549,226 men.

[redacted]—The United States territory comprises at present thirty-five sove-[redacted]tes, one federal district, nine organised territories, and the Indian territory, as in the following table, which gives the total population, as well as the number of slaves and free persons of colour, in each of these divisions in 1860:—

States.	Area in Square Miles.	Population in 1860. Total.	Free Coloured.	Slaves.	States.	Area in Square Miles.	Population in 1860. Total.	Free Coloured.	Slaves.
Maine	31,766	628,279	1,328	..	Kentucky	37,680	1,155,684	10,684	225,483
New Hampshire	9,280	326,073	494	..	Ohio	39,964	2,339,511	36,673	..
Vermont	10,212	315,098	709	..	Indiana	33,809	1,350,428	11,428	..
Massachusetts	7,800	1,231,066	9,602	..	Michigan	56,243	749,113	6,799	..
Rhode Island	1,306	174,620	3,952	..	Illinois	55,405	1,711,951	7,628	..
Connecticut	4,674	460,147	8,627	..	Wisconsin	53,924	775,881	1,171	..
New York	47,000	3,880,735	49,005	..	Iowa	50,914	674,913	1,069	..
New Jersey	8,320	672,035	25,318	18	California	155,980	365,439	4,086	..
Pennsylvania	46,000	2,906,115	56,849	..	Columbia Dist.	60	75,080	11,131	3,185
Delaware	2,120	112,216	19,829	1,798	Minnesota	166,025	172,123	259	..
Maryland	11,124	687,049	83,942	87,189	Oregon	185,030	52,465	128	..
Virginia	38,352	1,261,397	58,042	490,865	Kansas	114,798	107,206	625	2
Virginia, West	23,000	393,234			Colorado T.	106,475	34,277	46	..
N. Carolina	50,704	992,622	30,463	331,059	Dakota T.	152,500	2,576	..	..
S. Carolina	29,385	703,708	9,914	402,406	Nebraska T.	63,300	28,841	67	15
Georgia	58,000	1,057,286	3,500	462,198	Nevada T.	83,500	6,857	45	..
Florida	59,268	140,425	932	61,745	New Mexico T.	124,450	83,000	85	..
Alabama	50,722	964,201	2,690	435,080	Utah T.	109,600	40,273	30	29
Mississippi	47,156	791,305	773	436,631	Washington T.	71,300	11,168	30	..
Lousiana	41,255	708,002	18,647	331,726	Arizona T.	130,800	30,000	..	..
Texas	237,504	604,215	355	182,566	Idaho T.	326,373	10,000	..	..
Arkansas	52,198	435,450	144	111,115					
Tennessee	45,600	1,109,801	7,300	275,719	Total	3,098,256	31,445,080	488,005	3,953,760
Missouri	67,380	1,182,012	3,572	114,931					

This population does not include the Indians, the number of whom within the territory is estimated at 204,430. The following table gives the total population at each decennial period since 1790:—

Years.	White.	Free Coloured.	Slaves.	Total.	Years.	White.	Free Coloured.	Slaves.	Total.
1790	3,172,464	59,466	697,897	3,929,827	1830	10,537,378	319,599	2,009,043	12,866,020
1800	4,304,489	108,395	893,041	5,305,925	1840	14,195,695	386,303	2,487,455	17,069,453
1810	5,862,004	186,446	1,191,364	7,239,814	1850	19,553,068	434,495	3,204,313	23,191,876
1820	7,861,937	238,156	1,538,038	9,638,131	1860	26,975,575	488,005	3,953,760	31,445,080

The population of the principal towns in 1860 was—New York, 805,651; Philadelphia, 562,529; Brooklyn, 266,661; Baltimore, 212,418; Boston, 177,812; New Orleans, 168,675; Cincinnati, 161,044; St. Louis, 160,773.

MEXICO.

Mexico is situated between lat. 15° 58′ and 33° 22′ N., and long. 86° 42′ and 117° 13′ W., having on the N. the states of California, New Mexico, and Texas; E., the Gulf of Mexico and the Caribbean Sea; S., British Honduras and Guatemala; and S.W. and W., the Pacific Ocean. Its greatest length in a N.W. and S.E. direction is about 1987, and its greatest breadth 1128 miles. Area, 802,416 square miles. The surface is extremely varied. It is traversed throughout its entire length by the great chain of the Cordilleras, which, on entering this territory from Guatemala, divides into two branches, one going along the coast of the Pacific, the other along that of the Gulf of Mexico, and enclosing between them a vast table-land from 6000 to 8000 feet in elevation, and comprising three-fifths of the entire territory. Many of the mountains are active volcanoes, and some of them, as Popocatepetl, rise to upwards of 17,000 feet in height. Its lakes are numerous, but small; and, with the exception of the Rio Grande on its N.E. frontier, none of of its rivers are of great size. This territory is particularly rich in minerals. The

value of the silver annually produced from the mines is about £7,000,000; of gold, £500,000. Iron, copper, tin, lead, zinc, and antimony are also abundant. The climate is usually divided into hot, temperate, and cold. The first has a mean annual temperature of about 77°, and prevails on the coasts and those parts under 2000 feet in elevation; the second of 68° to 70° prevails on the mountain-slopes, between 2500 and 5000 feet in elevation; and the third about 62° on the table-land, and all places above 5000 feet. The soil is rich and fertile, though a considerable portion of it is unfit for cultivation. About seven-eighths of the inhabitants are engaged in agriculture. Manufactures have as yet made very little progress, and are chiefly domestic. The commerce is very limited. The aggregate value of the exports and imports does not exceed £5,000,000. The army consists of about 16,000 men, with 520 officers; the navy of nine small vessels, carrying in all 35 guns. The public revenue in 1856 was £1,770,833; expenditure, £2,817,981; debt, £27,817,550. Mexico was formerly a federal republic comprising 19 states; but being overrun by French troops, it was induced to offer the crown to Maximilian, brother to the Emperor of Austria; and he accordingly assumed the reins of government 12th June 1864, with the title of Emperor. The established religion is the Roman Catholic Apostolic, and none other is tolerated by law. Education is in a very backward state; but of late some progress has been made, and a number of primary and other schools have been established by the States. Population (1857), 8,137,853.

CENTRAL AMERICA.

Central America lies between 8° 5′ and 17° 45′ N. lat., and 81° 44′ and 94° 14′ W. long., being about 900 miles in length from S.E. to N.W., and varying in breadth from 80 to 400 miles. Area, about 217,000 square miles. A range of no great elevation extends through the country, dividing it into two unequal portions, the smaller being on the side of the Pacific. The course of this range is interrupted in several places, especially by two cross valleys, one of which contains the lake of Nicaragua, the other the plain of Comayagua. The surface from the base of the mountains to the coast on each side is mostly of alluvial formation. Some of the summits of the range rise to the height of 12,000 or 13,000 feet, and many of them are volcanoes. The rivers are comparatively small, but the coast on both sides is deeply indented by gulfs and bays, forming numerous excellent harbours. The principal lakes are Nicaragua and Managua. There are mines of gold, silver, and iron; and lead, mercury, and other metals are also abundant. The climate, like that of Mexico, is exceedingly various, and the vegetable productions belong both to the torrid and temperate zones. The forests are extensive, and produce mahogany, pimento, sarsaparilla, vanilla, Peruvian balsam, and various other valuable woods and drugs. The chief employments of the people are agriculture and cattle-rearing. The country is divided into five independent states; the Mosquito territory, a kingdom under the protection of Britain; and the small territory of Belize, or British Honduras. The five republics have together an area of about 177,000 square miles, and an estimated population of 2,168,000, as follows:—Guatemala, area 28,000, population 972,000; Salvador, area 13,000, population 363,000; Honduras, area 72,000, population 358,000; Nicaragua, area 48,000, population 260,000; and Costa Rica, area 16,000, population 215,000. The Mosquito territory has an area of about 23,000 square miles, and a population of about 6000; and the colony of British Honduras has an area of 17,000 square miles, and a population of 25,637.

WEST INDIES.

The West Indies consist of four large and about forty smaller islands, besides numerous islets lying in the Atlantic, and extending from the coast of Florida in North America to that of Venezuela in South America, between 10° and 28° N. lat., and 59° and 85° W. long. They are usually divided into three groups—the Lucayes, or Bahamas, and the Great and Lesser Antilles. The Bahama group, comprehending fourteen larger and innumerable smaller islands and keys, are chiefly of coral formation, low, flat, and scantily covered with soil. Most of them are uninhabited. The Greater Antilles are—Cuba; Hayti, or San Domingo, sometimes called also Hispaniola; Porto Rico; and Jamaica. The Lesser Antilles consist of a long chain, extending in a curved line from Porto Rico to the Gulf of Paria, and called the Windward Islands; and of a smaller and more scattered group along the coast of Venezuela, called the Leeward Islands. These names, however, are more usually given to the islands of the former chain only, those to the N. of Dominica being called Windward, those to the S., Leeward. Most of these islands contain isolated peaks or mountain-ranges, supposed to be the summits of a submarine range of mountains. The West Indies, with the exception of the more northerly of the Bahamas, lie within the tropics, and are consequently subject to great heat, which, however, is modified by the sea-breezes, and in some of them by the elevation of the land. The interior highlands of Cuba, Hayti, Jamaica, and Porto Rico enjoy throughout the year a mild temperature, as do also several of the smaller islands; but the lowlands, subject to the combined influence of heat and moisture, are generally considered unhealthy. Ice sometimes forms in Cuba after a long continuance of north wind, but snow never falls. The rich and varied productions of the West Indies give them an important place in the commercial world. To their valuable native plants art and industry have added others not less valuable. The sugar-cane, coffee, pimento, banana, pine-apple, maize, cassara, manioc, cocoa, tobacco, cotton; various dyewoods and stuffs, as fustic, logwood, indigo, cochineal; medicinal plants, as liquorice, arrowroot, ginger, jalap, ipecacuanha, mahogany, and lignum-vitæ, are among the vegetable productions. The cattle are generally of a small size, and only a few of the islands contain sheep and goats. There are few wild animals. The cayman and various other lizards and snakes are common. Fish and turtle are abundant. Parrots, flamingoes, and humming-birds are also common. The following table gives the area and population of the separate islands:—

	Square Miles.	Population.		Sq. Miles.	Population.		Square Miles.	Population.
I. Spanish.			IV. Dutch.			VII. British.		
Cuba	47,278	1,449,462	Curacoa	138	19,045			
Porto Rico	3,865	380,000	Bonaire	88	3,031	Bahamas	3,522	27,619
San Domingo	7,600	200,000	Aruba	23	2,849	Turks & Caicos	..	4,372
			St. Eustatius	97	1,982	Jamaica	6,400	377,433
			Saba	16	1,826	Trinidad	2,012	84,438
II. French.			St. Martin(S. part)	12	3,157	Grenada, etc.	133	31,900
						Tobago	97	15,410
Martinique	382	137,455				St. Vincent	131	31,755
Guadaloupe	529	139,055	V. Danish.			Barbadoes	166	152,727
Marie-galante	59	12,749				St. Lucia	300	27,141
Desirade	17	2,568	St. Thomas	27	12,560	Dominica	291	25,065
Les Saintes	5	1,311	Santa Cruz	78	22,862	Montserrat	47	7,053
St. Martin(N. part)	21	3,773	St. John	22	1,715	Antigua	108	37,125
						St. Kitts	68	20,741
III. Independ^{t}.			VI. Swedish.			Nevis	20	9,822
						Virgin Islands	94	6,051
Hayti	10,081	572,000	St. Bartholomew	25	9,000	Total British	13,389	858,652

SOUTH AMERICA.

This continent lies between 12° 30′ N., and 56° 30′ S. lat., and 34° 30′ and 81° 45′ W. long., and is bounded N. by the Caribbean Sea, N.E. and E. by the Atlantic, and W. by the Pacific Ocean; having a length from N. to S. of 4900 miles, and a breadth of 3200. Area estimated at 6,764,677 square miles. Its form is peninsular, being surrounded by sea on all sides except in the N.W., where it is connected with N. America by the Isthmus of Panama. The coast has very few indentations, the chief of which being the Gulfs of Darien, Venezuela, and Paria, in the Caribbean Sea; the estuaries of the Amazon, Orinoco, and La Plata, in the Atlantic; and the Gulf of Guayaquil and Bay of Panama in the Pacific. The length of the coast-line of S. America is about 16,800 miles.

Mountains.—South America is remarkable for its lofty mountains and enormous plains. The mountains form four distinct ranges, the chief of which is that of the Andes, extending from N. to S. along the W. coast of the continent, about 4400 miles in length, but of inconsiderable width. The highest peak is Tunpangato in Chili, 22,450 feet high. The southern extremity of these mountains form a group of mountainous islands called the Archipelago of Tierra del Fuego. Stretching eastward from the N. extremity of the Andes are the mountains of Venezuela and Guiana, the former extending along the coast, the latter running parallel to it, and forming the boundary between the plains watered by the Orinoco and Amazon. The principal summits of these chains rise to upwards of 8000 feet above the sea. The mountains of Brazil consist of several parallel chains, extending from N.E. to S.W. between 18° and 25° S. lat. The plains of S. America are of vast size, and are known by the various names of the *pampas* of the Argentine country, the *silvas* of the Amazon, and the *llanos* of the Orinoco. The pampas are about 1000 feet above the sea, and have an area of 300,000 square miles. The silvas, as their name indicates, are densely wooded, and occupy the centre of the continent, having a length of 1500 miles and a breadth varying from 300 to 800. The llanos of the Orinoco are perfectly flat, and occupy 150,000 square miles. Besides these, there is the desert of Patagonia in the S. of the continent, nearly 200,000 square miles in extent.

Rivers and Lakes.—The largest river is the Amazon, which rises in the table-land of Pasco in Peru, flows eastward, and after a length of about 4000 miles, falls into the Atlantic at the equator by an estuary 96 miles in breadth. It is navigable for 2200 miles from its mouth, and receives during its course the Ucayali, Madeira, Tapajos, Xingu, Negro, and Tocantins. The Orinoco, which is connected by a natural canal with the Negro, rises in the mountains of Guiana, flowing first N. and then E., falls into the Atlantic by several mouths, after a course of 1300 or 1400 miles. The Parana rises in the mountains of Brazil, and flows southwards till it forms, along with Uruguay, the estuary of La Plata. The principal tributary of the Parana is the Paraguay. Among the smaller rivers are the Magdalena, Essequibo, San Francesco, Colorado, Negro, etc. The only lake of great size in S. America is Siticaca, on the frontiers of Peru and Bolivia, which has an area of 4600 square miles, and is 12,795 feet above the level of the sea.

Climate.—In no part of South America is the temperature so hot as its geographical position would indicate. The whole of the valley of the Amazon, though lying almost directly under the equator, is tempered by the cool trade winds from the E., which follow the course of that river as far as the Andes. The warmest part of the continent is the steppes of Caracas, and here the thermometer rises to 98° in the shade. The climate of Brazil and the adjoining countries is mild and temperate; at Rio Janeiro the mean temperature is 74°, and at Buenos Ayres 68°. In the S. of the continent the heat is never above 43° or 46°, and snow falls almost daily. Along the W. coast, between the 7th and 32d degs. of latitude, there is a rainless district nearly 1000 miles in length, caused by the condensation of the sea vapours on the Andes.

Vegetable Productions.—The chief characteristic of S. America in this respect is its immense forests, which occupy about two-thirds of its surface. They differ in several respects from those of the Old World; the trees are more various and graceful, and many even of the largest of them are adorned with the most brilliant flowers. Throughout the whole of this tropical region the magnitude of the trees and the brilliancy of the flowers are extraordinary. Fruits also abound, including oranges, cocoa-nuts, bananas, pine-apples, mangoes, pomegranates, etc. Further to the S. the quassia plant, the tinga bean, the cinchona tree, and rosewood, are met with, as well as indigo, coffee, sugar, maize, etc. The vegetation, as we proceed southwards, gradually acquires a more Arctic character, till it consists of nothing but mosses and lichens.

Animals.—The jaguar is the most formidable beast of prey peculiar to this continent, and the puma is common to it with N. America. The principal native domesticated animals are the lamas and pacos; but horses, oxen, sheep, etc., have been introduced from Europe, and are now common. Monkeys and apes abound in the forests. Among winged mammals is the vampire, which attacks even the largest animals. Boa-constrictors are found in the swamps and marshes; and ants mosquitoes, and locusts are in many parts numerous. Among birds, the condor, a

species of vulture of enormous size, frequently measuring ten or fourteen feet from wing to wing, is the most important in S. America; while eagles, vultures, falcons, and many birds of very beautiful plumage, are also found. These last are found in greater abundance in Brazil than in any other part of the world.

Minerals.—The great mineral-producing countries of South America are Peru, Bolivia, and Chili. Silver is the principal product, but gold and other metals are also found; and in Chili copper is very abundant. The province of Minas Geraes, as its name implies, is rich in mines of gold, silver, diamonds, etc. The more useful minerals are very generally diffused over the continent.

The following are the principal states of S. America:—

VENEZUELA is situated between 1° 12′ and 12° 16′ N. lat., and 59° 42′ and 73° 17′ W. long.; and is bounded on the N. by the Caribbean Sea and the Atlantic, E. by the Atlantic and British Guiana, S. by Brazil and New Granada, and W. by New Granada. It is about 860 miles in length by 500 in average breadth, and has an area of 426,712 square miles. The northern and southern portions of the country are mountainous, but the central portion belongs to the great basin of the Orinoco. The vegetation is extremely rich and varied, the low lands abounding in tropical plants, and the summits of the mountains in those of the Arctic regions. The staple productions are coffee, cocoa, indigo, sugar, cotton, tobacco, and cochineal. Though not ranking among the mineral-producing countries of South America, Venezuela is not deficient in this respect. Some gold and silver are got from the mountains in the W. of the republic; but the most important mineral production is copper, which is found in the hills of San Felipe, near the N. coast. Coal, salt, and asphalt, are also obtained in the northern districts. Mining operations, however, are but little carried on. The inhabitants of the N. are chiefly employed in agriculture, and those of the S. in pasturage. The implements of husbandry, however, are of a rude nature, and manufacturing industry is in a low condition. The commerce is considerable, being in general upwards of £3,000,000 in value annually. The form of government is republican, the chief power being vested in a president and a congress composed of a house of senators and a house of representatives. The country is divided into fifteen provinces, each of which has a provincial legislature. The capital is Caracas. The religion of Venezuela, like that of all the other American states, except the British and Dutch settlements, is Roman Catholic. Population (1858), 1,565,000.

NEW GRANADA, or the *United States of Columbia*, is situated between 12° 21′ N. and 3° 35′ S. lat., and between 65° 52′ and 83° 5′ W. long.; being bounded N. by the Caribbean Sea, E. by Venezuela and Brazil, S. by Ecuador, and W. by the Pacific. It is about 1000 miles in length by 760 in greatest breadth, and has an area of 521,948 square miles. Agriculture holds the first place in the industry of New Granada. The chief productions are rice, cotton, tobacco, sugar, maize, wheat, etc.; but the cultivation of the soil is very carelessly carried on, and only a very small portion of it has been reclaimed. In the *llanos*, towards the E., large quantities of horses and cattle are reared. The country is rich in minerals, as gold, silver, platina, copper, iron, lead, coal, etc.; but mining is not carried on to any great extent, a silver mine at Santa Anna being the only one now worked. Gold is collected in a few places. Manufactures can hardly be said to exist in New Granada, the few articles that are made not being sufficient to supply the wants of the people. The imports amount in value to about £900,000, and the exports to £700,000. Steamers ply on the Magdalena; and there is a railway across the Isthmus of Panama, from Aspinwall to Panama. A new constitution was sanctioned in 1863. Each of the states is in the management of its local affairs independent of the rest, and the general affairs of the Union are to be managed by a president and a congress elected by the several states. Population (1858), 2,223,600. Capital, Bogota.

ECUADOR is situated between 1° 40′ N. and 5° 50′ S. lat., and between 68° 20′ and 81° 12′ W. long.; being bounded on the N. by New Granada, E. by Brazil, S. by Peru, and W. by the Pacific. It is about 800 miles in length by about 430 in breadth, and has an area of 287,638 square miles. Gold is said to have been obtained in former times in this country, and silver and other ores are believed to exist; but no mines are at present worked except those of iron and copper. The people are chiefly engaged in agriculture, and the principal crops are corn in the high valleys, and sugar, tobacco, and cotton in the lower regions. Horses, cattle, sheep, etc., are reared in large numbers. The manufactures of Ecuador were formerly more considerable than those of any other country of S. America, but they have now much fallen off. The exports in 1856 amounted in value to £498,148, and the imports to £497,341. The chief seat of the commerce of Ecuador is Guayaquil on the Pacific. The government is republican; the legislature consists of a single house, and the executive is in the hands of a president. The revenue for 1858 amounted to £198,350, and the expenditure to £200,000. Ecuador is divided into three departments, and subdivided into seven provinces. The capital is Quito, and the population 1,040,371.

GUIANA is bounded on the N. and E. by the Atlantic, S. by Brazil, and W. by Venezuela. It comprises British, Dutch, and French Guianas. *British Guiana*, which occupies the western part of the country, has an area of 96,000 square miles, and is divided into three districts—Demerara, Essequibo, and Berbice. The imports in 1860 amounted to £1,145,959, and the exports to £1,513,452. The revenue for the same year was £279,952, and the expenditure £314,858. The capital is Georgetown. Population, 127,695. *Dutch Guiana* occupies the centre of the country, and has an area of 59,765 square miles. The exports and imports together amounted to about £500,000; and the revenue and expenditure are each about £90,000 annually. Population, 69,200. *French Guiana* occupies the eastern part of the country, and has an area of 22,500 square miles. It is divided into two districts, Cayenne and Sinnamory, and into fourteen communes. The exports and imports together amount to between £500,000 and £600,000 annually. The capital is Cayenne. Population, 27,840.

BRAZIL is situated between 4° 23′ N. and 32° 45′ S. lat., and between 34° 56′ and 73° 20′ W. long.; being bounded on the N. by Venezuela and Guiana; E. by the Atlantic; S. and W. by Uruguay, the Argentine Confederation, Paraguay, Bolivia, Peru, Ecuador, and New Granada. Its greatest length from E. to W. is 2630 miles; greatest breadth, 2540; area estimated at 3,100,104 square miles. Brazil is very rich in minerals, as gold, silver, iron, diamonds, topazes, and other precious stones. Gold is chiefly obtained by washing; but iron and other mines are worked in Minas Geraes. Agriculture, however, is the principal occupation of the inhabitants. Cattle are very numerous, and are valued mainly for their hides. The manufactures are of little importance. The value of the exports in 1860 was £12,706,876; of the imports, £12,557,551. The government is a constitutional monarchy, hereditary in the male line; and the legislature consists of a senate and a chamber of deputies, the former elected for life, the latter for four years. The public revenue in 1860 was £5,295,464, the expenditure £6,075,595, and the total amount of public debt £15,283,926. Brazil is divided into twenty provinces, and the capital is Rio Janeiro. Population (1856), 7,677,800.

PERU is situated between 3° 35′ and 21° 48′ S. lat., and between 68° 10′ and 81° 30′ W. long.; being bounded on the N. by Ecuador, E. and S. by Brazil and Bolivia, and W. by the Pacific. Peru is very rich in gold and silver; and though a great number of the inhabitants are employed in mining operations, these are not carried on with that energy and skill which is necessary to their full development. The total produce of the silver mines since 1630 is valued at more than £300,000,000. Agriculture is here subject to many difficulties and disadvantages, arising from the dryness of the land near the coast, the barrenness of the higher regions, and the difficulty of communication with the interior; but notwithstanding these disadvantages, the soil furnishes a considerable supply of productions for exportation. Manufactures can hardly be said to exist. The trade is considerable; the exports in 1859 amounted to £3,343,134, and the imports to £3,063,844. Several short lines of railway have recently been constructed in Peru. The government is republican, and the chief executive power resides in the president, while the legislature consists of a senate and chamber of deputies. Peru is divided into eleven departments and two littoral provinces. Population (1859), 2,500,000.

BOLIVIA is situated between 10° 21′ and 25° 38′ S. lat., and between 57° 36′ and 70° 30′ W. long.; being bounded on the N. and E. by Brazil, S. by the Argentine Confederation and Chili, and W. by the Pacific and Peru. Its length is about 1000 miles, its greatest breadth about 760, and its area 473,798 square miles. Gold is found in Bolivia in abundance, especially on the eastern slopes of the Andes; and the silver mines of Potosi in Bolivia have long been regarded as the richest in the world. Copper, lead, tin, sulphur, saltpetre, and salt are also found in Bolivia. The chief occupation of the people is agriculture; and though there are numerous manufactories, none of them are of great size. The trade is inconsiderable, and is chiefly carried on through Peru. The constitution is republican: the executive is in the hands of a president; and the legislature consists of three branches, a senate, tribunes, and censors. The revenue amounted in 1858 to £395,200, and the expenditure to £347,800. The capital is Chuquisaca. The country is divided into seven departments and two provinces, and contained in 1858, 1,987,352 inhabitants.

The ARGENTINE CONFEDERATION is situated between 22° 20′ and 40° 56′ S. lat., and 55° 20′ and 70° 30′ W. long.; being bounded on the N. by Bolivia; E. by Paraguay, Brazil, and Uruguay; S. by Patagonia; and W. by Chili. Length, about 1260 miles; average breadth, 760; area, 786,000 square miles. Gold, silver, copper, and iron are found in the western part of this country; but the chief wealth of the nation consists in the immense herds of cattle fed on the pampas. Agriculture is but little attended to. There are few manufactures, but the trade is considerable; the imports in 1861 amounted to £5,600,000, and the exports to £3,400,000. The states of the Confederation are severally independent, and the only bond of union between them is in relation to foreign affairs. The Confederation consists of fourteen provinces. Population (1859), 1,171,800. The chief town is Buenos Ayres.

PARAGUAY is situated between 21° 20′ and 27° 18′ S. lat., and 54° 23′ and 58° 16′ W. long.; and is bounded N. and E. by Brazil, S. and W. by the Argentine Confederation. Length about 416 miles; average breadth, 180; area, 72,106 square miles. The surface is mountainous in the N.E., flat in the centre, and marshy in the S.W. The soil is fertile, and watered by numerous streams. The inhabitants are chiefly engaged in agriculture. The principal products are tobacco, maize, mandioca, cotton, rice, sugar, Paraguay tea, oranges, and timber. The exports of 1860 are estimated at £338,780, the imports at £173,168. Population (1857), 1,337,431. The chief town is Asunçion.

URUGUAY is situated between 29° 20′ and 34° 58′ S. lat., and 52° 38′ and 58° 31′ W. long.; and is bounded N. by Brazil, E. by the Atlantic, S. by the estuary of La Plata, and W. by the Argentine Confederation. Length about 380 miles; breadth, 260; area, 73,538 square miles. The surface along the coast is level, and inland it is mostly undulating, except in the centre, where it is mountainous. Vast forests abounding with wild beasts occur in the interior. The people are chiefly pastoral in their pursuits, and the government is republican. Population (1860), 240,965. Capital, Monte Video.

CHILI extends along the W. coast of S. America, from 24° to 55° 59′ S. lat., and from 68° 56′ to 74° 35′ W. long., being bounded N. by Bolivia, E. by the Argentine Confederation, S. by Patagonia and the Pacific, and W. by the Pacific. Length, 2140 miles; greatest breadth, 210; area, 218,925 square miles. Chili is rich in minerals, especially in various kinds of metals, the principal of which are gold, silver, and copper. In the last of these Chili is superior to every other country in the world. Quicksilver, iron, coal, lead, and tin are also found. The people of Chili are chiefly employed in agriculture, which they pursue with great industry and success, though in a great measure unacquainted with the recent improvements. Chili is the native country of the potato, which is extensively raised here. The manufactures are still in their infancy, but commerce is carried on to a considerable extent. The value of the imports in 1860 was £5,352,839; of the exports, £5,090,236. The government is republican; the executive power being vested in a president, elected every five years, and a council of state; the legislative power being in the hands of a senate of twenty members, retaining office for nine years, and a chamber of deputies, elected for three years, in the proportion of one for every 20,000 inhabitants. The revenue for 1860 amounted to £1,498,950, and the expenditure to £1,501,405. The country is divided into fifteen provinces, and the capital is Santiago. Population (1857), 1,558,319.

PATAGONIA, a dreary and sterile country, inhabited only by the aborigines, occupies the extreme S. of South America. It is divided by the Andes into two parts, that to the E. being claimed by the Argentine Confederation, and that to the W. by Chili. The inhabitants are tall and stout, and with a reddish-brown complexion. To the S. of the mainland, and separated from it by the Straits of Magellan, lies *Tierra del Fuego*, a group of islands of the same appearance and character as Patagonia, at the S. extremity of which is *Cape Horn*. Eastward of Patagonia are the *Falkland Islands*, where an establishment is kept up by the British for supplying with provisions vessels rounding Cape Horn.

AUSTRALASIA.

THIS great division of the globe consists of Australia, Tasmania, Papua, New Zealand, and numerous smaller islands lying between the equator and 55° S. lat., and between 112° and 175° E. long. Australia is the largest island in the world, and lies between 10° 43′ and 39° 11′ S. lat., and 112° 55′ and 153° 37′ E long. Its length, from Cape Byron on the E. coast to Cape Inscription on the W., is 2600 miles; its greatest breadth, from Cape York on the N. to Wilson Promontory on the S., is 1960 miles; and its area is about 2,690,800 square miles. The coast presents very few irregularities; the principal gulfs are those of Carpentaria on the N., and Spencer on the S.; while Harvey Bay on the E., Shark's Bay on the W., and the Gulf of St. Vincent on the S., are of inferior size. On the N. and E. coasts, however, there are numerous creeks and harbours of considerable size; but a great part of the S. and W. coast presents few indentations.

Surface and Climate.—The principal mountain-chain is the Australian Alps, in the S.E. part of the island, and stretching in a N.N.E. direction from Wilson Promontory, at the distance of from 50 to 100 miles from the coast. Parts of it are known as the Blue Mountains and the Liverpool range. The height of this range in the S. is estimated at 1500 feet, the highest known summits, Mounts Kosciusco and Hotham, reaching respectively 6510 and 7500 feet. The Australian Grampians extend northward from Portland Bay; and another range, called the Australian Pyrenees, connects this with the Australian Alps. In the W. of Australia there are three other ranges of mountains also extending from N. to S., the furthest W. of which is the most important, and is known by the name of the Darling-range. The interior of Australia consists of vast flat plains very deficient in vegetation. The most important of the rivers of Australia is the Murray, which rises in the Australian Alps, and flows towards the W., forming the boundary between New South Wales and Victoria. It receives from the right the Murrumbidgee, and its tributary the Lachlan; the Darling, and its tributary the Macquarie; and after a course of more than 1000 miles, falls into the Southern Ocean through a shallow lake called Lake Victoria. The rivers of Australia are more of the nature of mountain torrents than regular rivers; and while in the upper parts of their courses they are frequently of considerable size, they generally become narrow, shallow, and sluggish as they approach their mouths. The temperature of Australia is subject to great and sudden changes, and the thermometer sometimes varies as much as 25° within an hour. The climate, however, of the settled districts is very pleasant and salubrious, and considerably resembles that of Italy. Of the climate of the N. portion of the island lying within the tropics little is known, but from its situation and want of water, it may be inferred that it is parched with excessive heat. The southern portions are exposed every ten or twelve years to a season of extreme drought, which lasts sometimes as long as two years, and is succeeded by periods of excessive rain, which gradually diminishes in amount year after year, till it ceases altogether.

Productions, etc.—One of the characteristics of the vegetation of this island is its dissimilarity from that of any other part of the world. There is also a great deficiency in plants that are useful to man. The trees are almost all evergreens; and the timber is very inferior, being liable to rot. Eucalypti, or gum-trees, as they are called, are numerous, and from many of them gums and resins are obtained similar to those of Arabia. There are many flowers of great beauty and fragrance, but very few indigenous fruits; and corn, until introduced from Europe, was unknown. Many of the animals found here are peculiar to Australia. Among the more remarkable are the kangaroo and the ornithorhyncus, a four-footed animal with the bill of a duck. There are no such animals for utility as the horse, ass, ox, or sheep; and the fewness, both of the species and of the individuals of the species, is characteristic of this part of the world. The birds are no less singular than the beasts; white eagles and black swans abound; and the emu, which is a native of this island, is the largest bird in the world next to the ostrich. Serpents are numerous, but few of them are poisonous.

Minerals.—Iron is found in abundance throughout Australia and the neighbouring islands, but the mineral riches of this country have only recently been discovered. In 1842 the copper mine of Kassunda, in South Australia, was discovered and opened; and in 1845 the Burra Burra mine, one of the richest copper mines in the world, was discovered. The existence of gold in Australia was known as early as 1839, but no attention was paid to the fact until 1851, when large quantities of it were found near Bathurst, about 150 miles W. of Sydney. Since then, numerous other gold-fields have been discovered in New South Wales, Victoria, and, to a small extent, in South Australia. These deposits now extend from the Grafton range, in 26° S. lat. and 158° E. long., to Ballarat, in 37° S. lat. and 144° E. long.; and the main gold region of New South Wales alone has an area estimated at 16,000 square miles. The amount of gold exported from New South Wales in 1862 was 575,538 oz., and the value £2,212,534; from Victoria the amount was 1,658,285 oz., value £6,685,192. Silver has been found in small quantities, and coal is abundant in various districts, but chiefly near Hunter River, in New South Wales, where it is extensively worked.

The whole of Australia belongs to Great Britain, and is divided into the colonies of New South Wales, Victoria, South Australia, Western Australia, and Queensland.

NEW SOUTH WALES, in the S.E. of the island, has an area of about 323,437 square miles. The total acreage under crop in 1863 was 302,138—of which, wheat 117,854 acres, maize 78,232, sown grasses 32,010, barley and oats 50,000, potatoes 9282, gardens 8410, vineyards 1459. There were in that year 273,389 horses, 2,620,383 horned cattle, and 6,145,651 sheep. In that year 476,522 tons of coals were raised. The number of the ships which entered in 1862 was 1493, tonnage 454,837; that cleared 1568, tonnage 467,356. The imports amounted to £9,334,645, and the exports to £7,102,562. The number of schools was 925, with 42,211 scholars. The public revenue amounted to £1,628,885, and the expenditure to £1,608,810. The capital is Sydney. Population (1861) 358,278.

The colony of VICTORIA is situated to the S. of New South Wales, of which it formerly formed a part. Area 86,831 square miles. In 1862 there were 465,430 acres in cultivation. There were in the same year 86,067 horses, 576,601 horned cattle, 6,764,851 sheep, and 52,991 pigs. The number of vessels entered in that year was 1715, tonnage 556,188; the number that cleared 1766, tonnage 581,892. The imports amounted in value to £13,487,787, and the exports to £13,039,422. The number of schools was 989, and the number of scholars 65,541. The public revenue in that year amounted to £3,217,750, and the expenditure to £2,853,121. The capital is Melbourne. Population (1861), 321,724.

SOUTH AUSTRALIA, which lies about the centre of the S. coast, has an area of 383,328 square miles. The extent of cultivated land in 1862 was 494,511 acres, the principal crops being wheat, barley, oats, maize, and hay. The number of horses in 1862 was 56,251; of cattle, 258,342; sheep, 3,431,000. The imports for that year amounted in value to £1,820,656, and the exports to £2,145,796. The public revenue for 1862 amounted to £548,709, and the expenditure to £579,382. The capital is Adelaide. Population (1861), 130,627.

WESTERN AUSTRALIA occupies the W. part of the island, and has an area of 978,000 square miles. It had in 1861, 27,018 acres of land under cultivation, of which 14,189 were in wheat, 2821 in barley, 723 oats. The number of horses was 10,720; of cattle, 33,795; sheep, 279,576; swine, 11,984. The number of vessels entered in 1861 was 110, tonnage 57,456; that cleared 109, tonnage 57,800. The imports in that year amounted to £147,913; the exports to £95,789. The public revenue was £69,406, and the expenditure £72,267. The capital is Perth. Population (1861), 15,691.

QUEENSLAND comprises the whole of the north-eastern portion of the Australian continent, with the adjacent islands in the Pacific Ocean and in the Gulf of Carpentaria. It comprises an area of 678,000 square miles, and had in 1861, 34,367 inhabitants, exclusive of the aborigines, estimated at about 15,000. The climate is favourable to Europeans, and to the growth of wool and cotton. The mean annual temperature at Brisbane is 60° 7′. Pastoral pursuits are chiefly carried on. In 1862 there were 35,625 horses, 610,204 cattle, 4,345,901 sheep, and 7019 pigs. The amount of land under cultivation was 6067 acres, of which 739 were in wheat, 2767 in maize, 466 potatoes, 392 cotton, and 396 gardens. The imports were £1,320,225, exports £748,519; the revenue £346,431, expenditure £368,171.

TASMANIA, or VAN DIEMEN'S LAND, an island lying to the S. of Australia, between 40° 49′ and 43° 32′ S. lat., and between 144° 32′ and 148° 25′ E. long. Its form is triangular, its length about 170 miles, its greatest breadth 180, and its area about 26,215 square miles. The W. and S. coasts of this island are bold and precipitous; and the whole of the interior is diversified with hills and valleys, forests and meadows. The soil is fertile and well suited for cultivation, and the climate is healthy and temperate, resembling considerably that of England, but more regular. In 1861, 248,064 acres of land were under cultivation, of which 58,823 were in wheat, 29,022 in oats, 7279 barley, 9349 potatoes, 1989 peas and beans, and 31,837 hay. The domestic animals of Europe thrive well here; and in 1861 there were 22,128 horses, 87,114 horned cattle, 1,714,498 sheep. The principal minerals of the island are copper, iron, lead, coal, and slate; gold has been found here, but only in small quantities. The number of ships that entered in 1861 was 780, tonnage 113,610; that cleared 800, tonnage 116,698. The value of the exports was £905,463; of the imports, £954,517. The revenue in 1861 amounted to £315,733, and the expenditure to £337,941. The capital is Hobart Town. Population (1861), 90,211.

PAPUA, or NEW GUINEA, the second in size of the Australasian islands, is situated to the N. of Australia, between 0° 19′ and 10° 3′ S. lat., and between 130° 40′ and 148° 30′ E. long. Its length from N.W. to S.E. is nearly 1300 miles, its breadth varies from 18 to 500 miles, and its area is estimated at 260,000 square miles. The island has been very little explored, and little is known of its nature and productions. The principal vegetables are the screw pine, the sage palm, the cocoa-nut, the bread-fruit tree, and many of the valuable spices of the Moluccas. The principal animals are dogs, wild cats, and pigs, among quadrupeds; and the cassowary and bird of paradise among birds. Gold is believed to exist in the interior. Some trade is carried on by the Chinese on the N. coast, and by the people of Ceram Laut and the Goram Islands on the S. The island is very populous.

To the S.E. of Papua is situated the *Louisiadé Archipelago*, a cluster of islands which, like that island, are densely populated; and to the E. of Papua lie the islands of *New Britain* and *New Ireland* and *Solomon's Archipelago*.

To the S.E. of these, and between 14° 30′ and 20° S. lat., lie the *New Hebrides;* and S. of these again, between 20° 5′ and 22° 30′ S. lat., and 164° and 167° 40′ E. long., is *New Caledonia*, an island 280 miles long by 60 broad, which resembles New South Wales in its appearance and products.

NEW ZEALAND, which belongs to Great Britain, is a group, consisting of two principal and several smaller islands, extending in a curved line between 34° 25′ and 47° 20′ S. lat., and 166° and 179° E. long. Area, 106,259 square miles. The northern island is about 460 miles in length by 70 in breadth; and the southern is about 880 miles in length by 110 in breadth. A chain of mountains extends from the middle of the northern island to the S. extremity of the southern; and one peak in the latter has been roughly estimated at 14,000 feet high. The country is well watered by rivers on both sides of the mountain-range, and there are also numerous lakes. The hills are covered with forests of evergreens; but a great part of the western region is desolate and barren. The total extent of the cultivated land in 1861 was 226,621 acres, of which 29,547 were in wheat, 3458 barley, 15,876 oats, 7292 potatoes, 5868 gardens, etc., and 158,062 pasture. The principal indigenous animals are pigs, dogs, and rats; but many others have been introduced from Europe. There were in 1861, 28,275 horses, 193,285 horned cattle, 2,761,583 sheep. The number of vessels that entered in 1861 was 596, tonnage 197,986; that cleared 546, tonnage 205,350. The value of the exports was £1,370,247; imports, £2,493,811. The revenue in 1861 amounted to £671,500, and in 1862 had increased to £1,115,162. The capital is Auckland. Population (1861), 106,315.

The name of POLYNESIA is given to those islands in the Pacific Ocean which are sometimes included with Australasia under the name of OCEANIA. Of these there are several groups. The *Caroline Islands* lie N.E. of Papua about 50° N. lat., and are several hundreds in number, and are divided into many smaller groups. The *Sandwich Islands* are situated about 20° N. lat. and 160° W. long.; they are ten in number, and the largest, *Owhyhee*, has an area of 4300 square miles. The *Society Islands*, of which *Otaheite* is the largest, lie in S. lat. 15° and W. long. 150°. To the N.E. of these are the *Marquesas*, thirteen in number, of which the largest is *Munhiva*. The *Friendly Islands*, between 160° and 180° W. long. and about 15° S. lat., are the only others of importance in the Pacific.

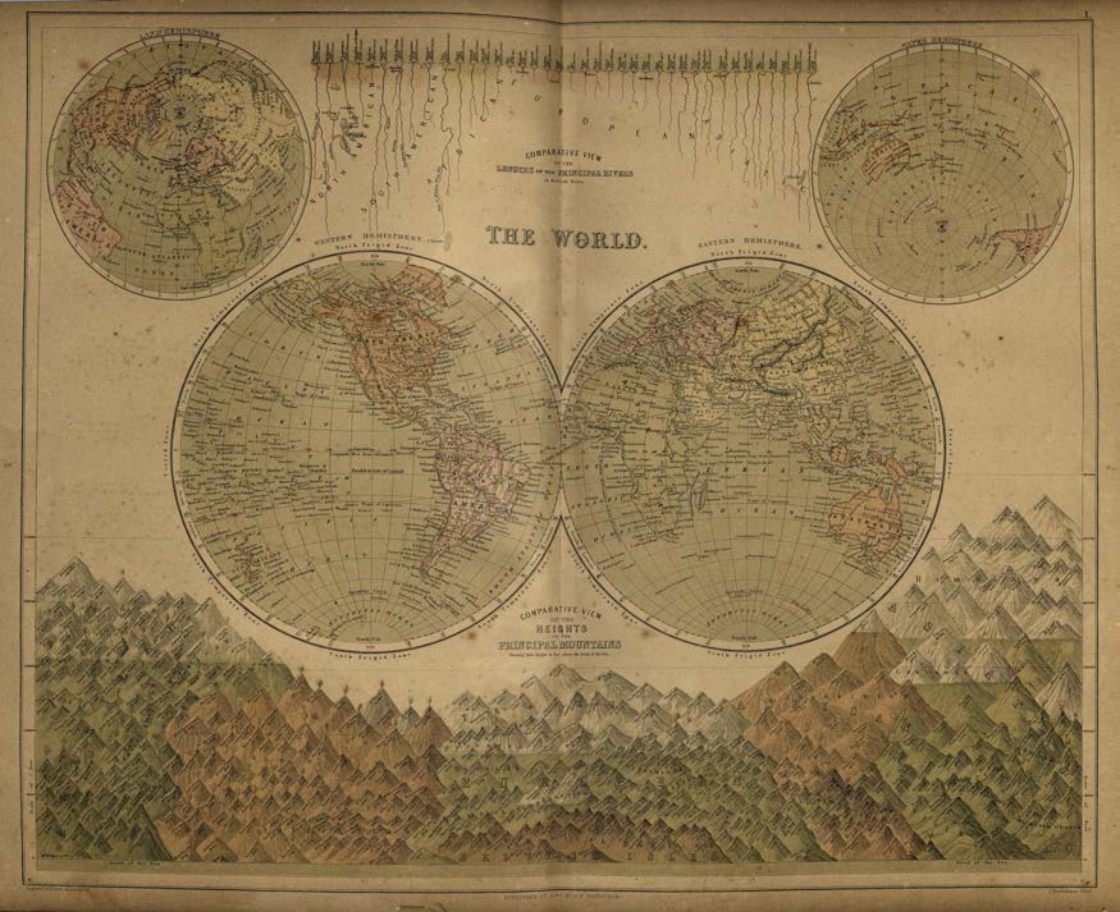
COMPARATIVE VIEW
LENGTHS OF THE PRINCIPAL RIVERS
THE WORLD.
WESTERN HEMISPHERE.
EASTERN HEMISPHERE.
COMPARATIVE VIEW
HEIGHTS
PRINCIPAL MOUNTAINS

ARCTIC OCEAN
NORTH POLAR OR ARCTIC OCEAN
GREENLAND
PACIFIC
OCEAN
INDIAN
OCEAN
AUSTRALIA
OCEAN
SOUTH POLE OR ANTARCTIC OCEAN
THE WORLD
ON MERCATOR'S PROJECTION.

CHART OF THE WORLD

EXHIBITING ITS CHIEF PHYSICAL FEATURES.

CURRENTS OF THE OCEAN &c.

NORTH AMERICA

EUROPE ASIA

AFRICA

PACIFIC OCEAN

ATLANTIC OCEAN

INDIAN OCEAN

CHART SHEWING THE DISTRIBUTION OF RAIN & SNOW

CHART SHEWING THE DISTRIBUTION OF THE WINDS

Region of North Polar Winds

Region of South Polar Winds

ESTIMATED POPULATION OF THE WORLD

LANGUAGES

MALAY RACE

RACE

ETHNOGRAPHICAL

CHART OF THE WORLD

SHEWING THE DISTRIBUTION AND VARIETIES OF THE

HUMAN RACE.

PRINCIPAL VARIETIES OF MANKIND

PREVAILING RELIGIONS

ZOOLOGICAL CHART OF THE WORLD

SHEWING THE DISTRIBUTION OF SOME OF THE PRINCIPAL MEMBERS OF THE

ANIMAL KINGDOM.

DISTRIBUTION of ANIMALS in a VERTICAL DIRECTION.

CHART shewing the DISTRIBUTION of the PRINCIPAL BIRDS.

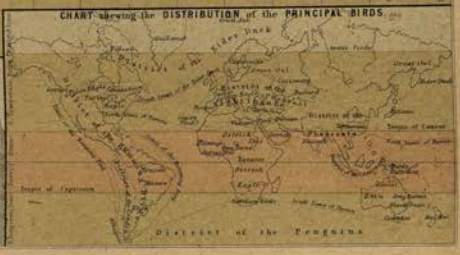

CHART OF THE WORLD

SHEWING THE DISTRIBUTION OF THE

PRINCIPAL PLANTS.

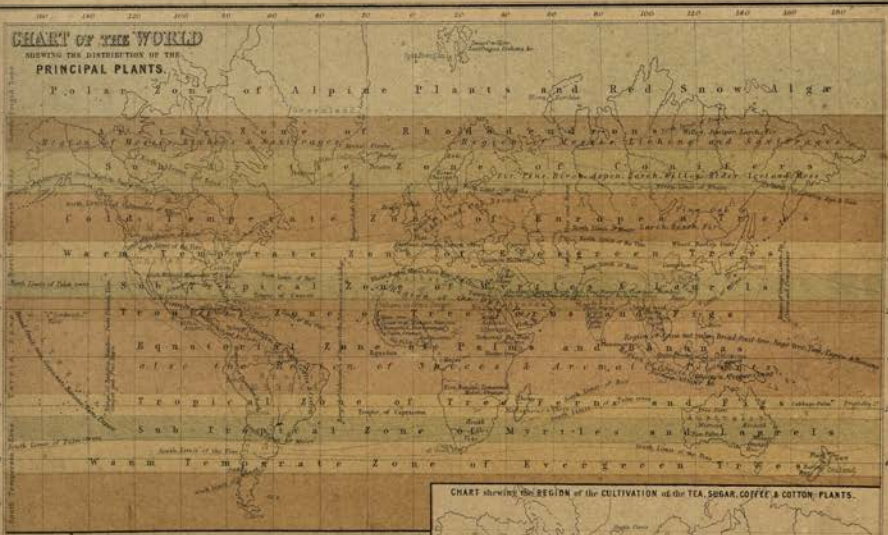
Polar Zone of Alpine Plants and Red Snow Alga
Cold Temperate Zone of European Trees
Warm Temperate Zone of Evergreen Trees
Sub Tropical Zone of Myrtles and Laurels
Tropical Zone of Trees
Equatorial Zone of Palms and Plantains
Tropical Zone of Trees and Figs
Sub Tropical Zone of Myrtles and Laurels
Warm Temperate Zone of Evergreen Trees

DISTRIBUTION of PLANTS in a VERTICAL DIRECTION.



CHART shewing the REGION of the CULTIVATION of the TEA, SUGAR, COFFEE & COTTON PLANTS.

CHART OF ISOTHERMAL LINES, SHEWING THE MEAN ANNUAL TEMPERATURE OF THE DIFFERENT PARTS OF THE EARTH'S SURFACE.

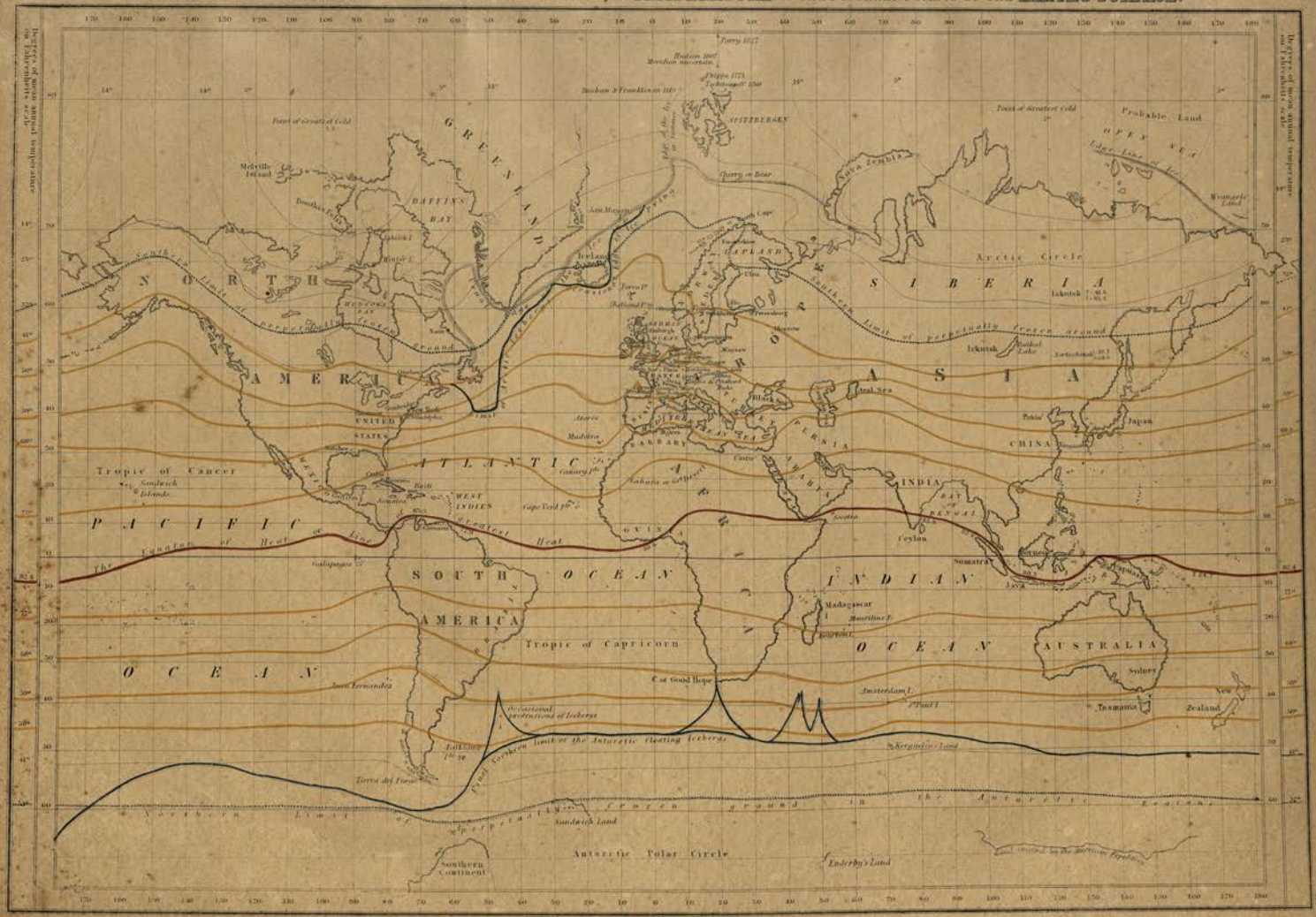

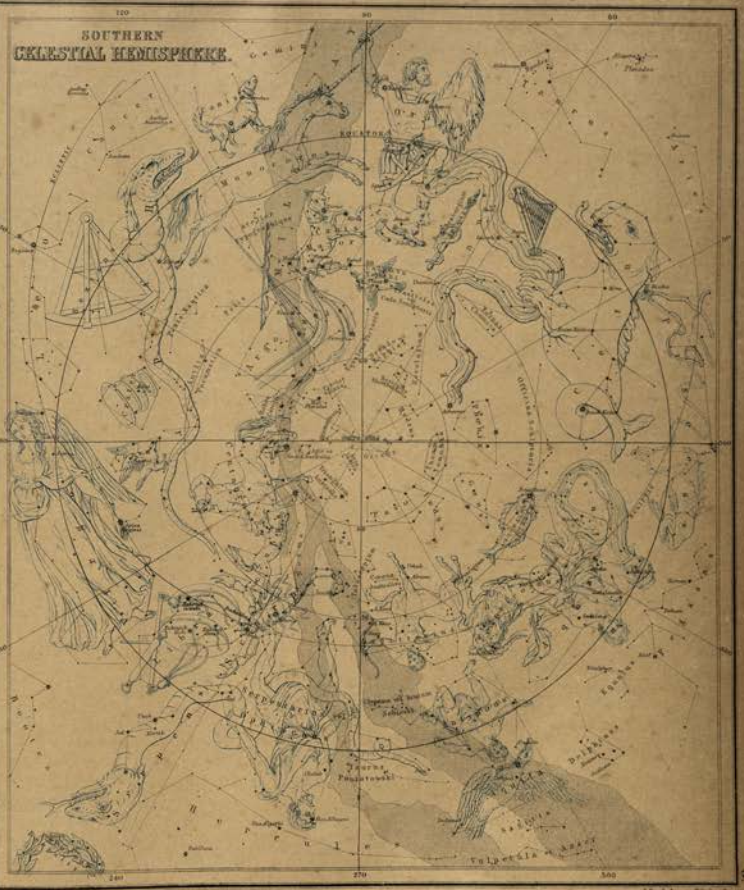

Engraved & Printed in colours
Edinburgh, Published by A. & C. Black.
J. Bartholomew, Edinburgh.

COMPARATIVE SIZE OF THE PLANETS.
COMPARATIVE SIZE OF THE SUN AS SEEN FROM THE PLANETS.
THE SOLAR SYSTEM.
COMPARATIVE DISTANCES OF THE PLANETS FROM THE SUN



Engraved & Printed in colours.

Published by J. & C. Gilbert.

EUROPE.
ARCTIC OCEAN
ATLANTIC OCEAN
BRITISH ISLES
NORTH SEA
BAY OF BISCAY
MEDITERRANEAN SEA
BLACK SEA
ASIA
AFRICA
ARABIA

ENGLAND
AND
WALES.
IRISH SEA
NORTH SEA

BRISTOL CHANNEL
C H A N N E L
E N G L I S H

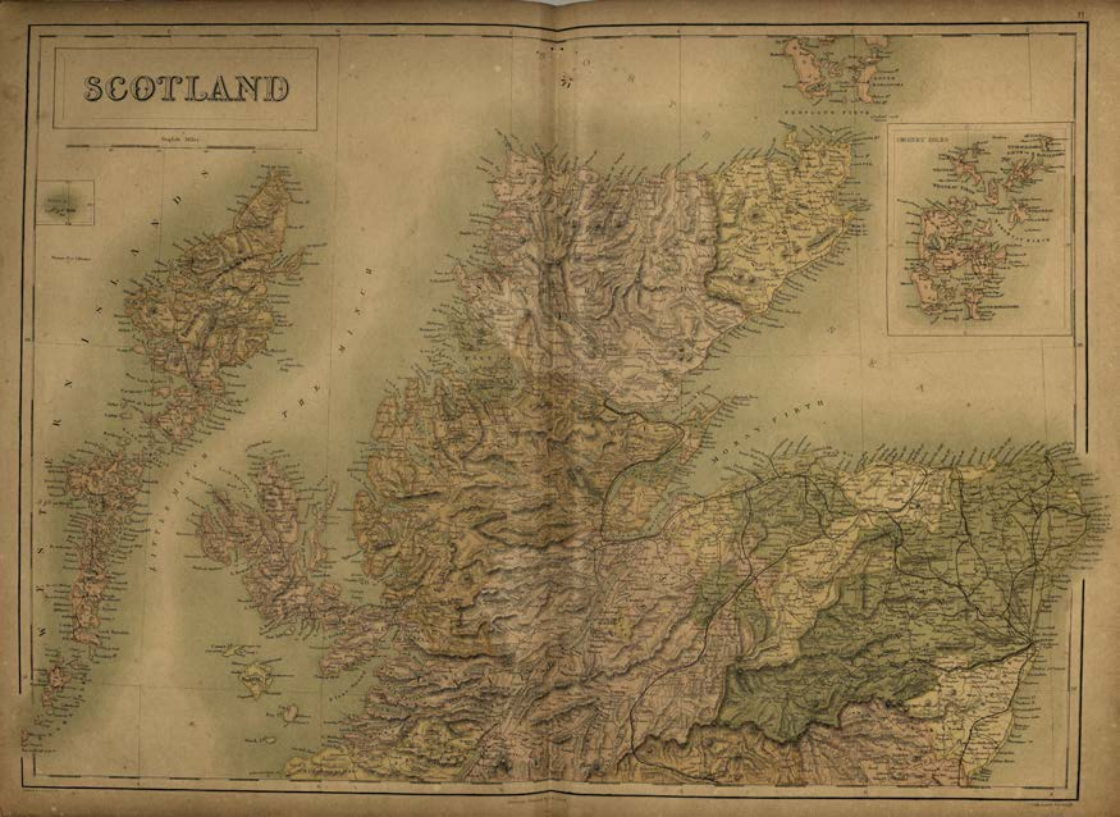
SCOTLAND
ORKNEY ISLES
SHETLAND ISLES
MORAY FIRTH

SHETLAND ISLES
NORTH CHANNEL
SOLWAY FIRTH
CUMBERLAND
DURHAM
WESTMORLAND

IRELAND.

FRANCE.
CORSICA
GULF of LYONS

SWITZERLAND
Longitude East B from Greenwich
Printed in colours by J Bartholomew Edinburgh
Edinburgh Published by A & C Black

HOLLAND & BELGIUM.

NORTH SEA
OR
GERMAN OCEAN

ZUIDER ZEE

Longitude East of Greenwich

GERMANIC CONFEDERATION.
NORTH SHEET.
DENMARK
SWEDEN
BALTIC
NORTH SEA
HOLSTEIN
MECKLENBURG
POMERANIA
WEST PRUSSIA
HANOVER
BRANDENBURG
POSEN
PRUSSIA
WESTPHALIA
SILESIA

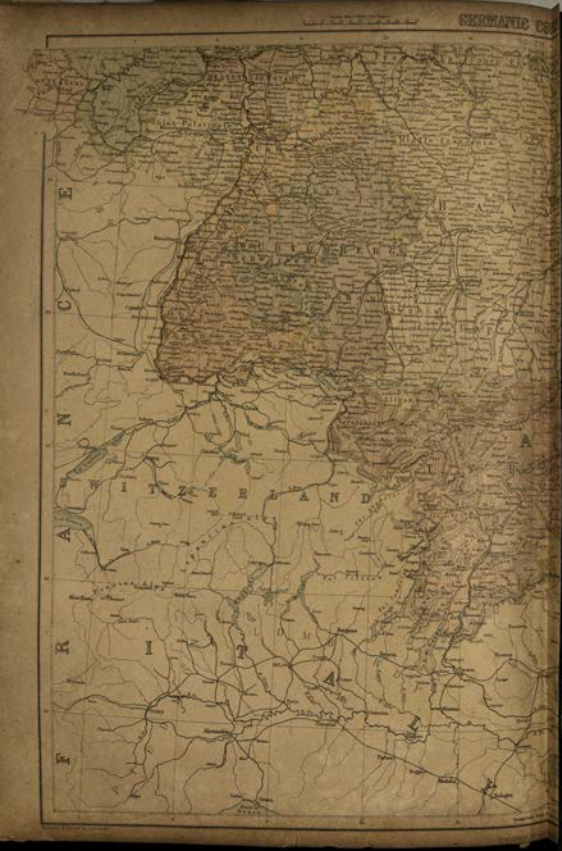
FRANCE
SWITZERLAND
ITALY


BOHEMIA
MORAVIA
LOWER AUSTRIA
GULF OF VENICE
ADRIATIC SEA

Printed in colours by J. Bartholomew Edinburgh.
Edinburgh Published by A. & C. Black.

Printed in colours by J. Bartholomew, Edinburgh.

Edinburgh. Published by A. & C. Black.

DENMARK.
WITH
SLESWICK & HOLSTEIN.
Note. The Kingdom of Denmark coloured Red.
English Miles
SKAGERRACK
THE CATTEGAT
JUTLAND
FYEN
ZEALAND
Kiege Bay
COPENHAGEN
Gulf of Lubeck
HOLSTEIN
SCHLESWIG
LAUENBURG
Longitude East from Greenwich

- 58945

RUSSIA
IN EUROPE.

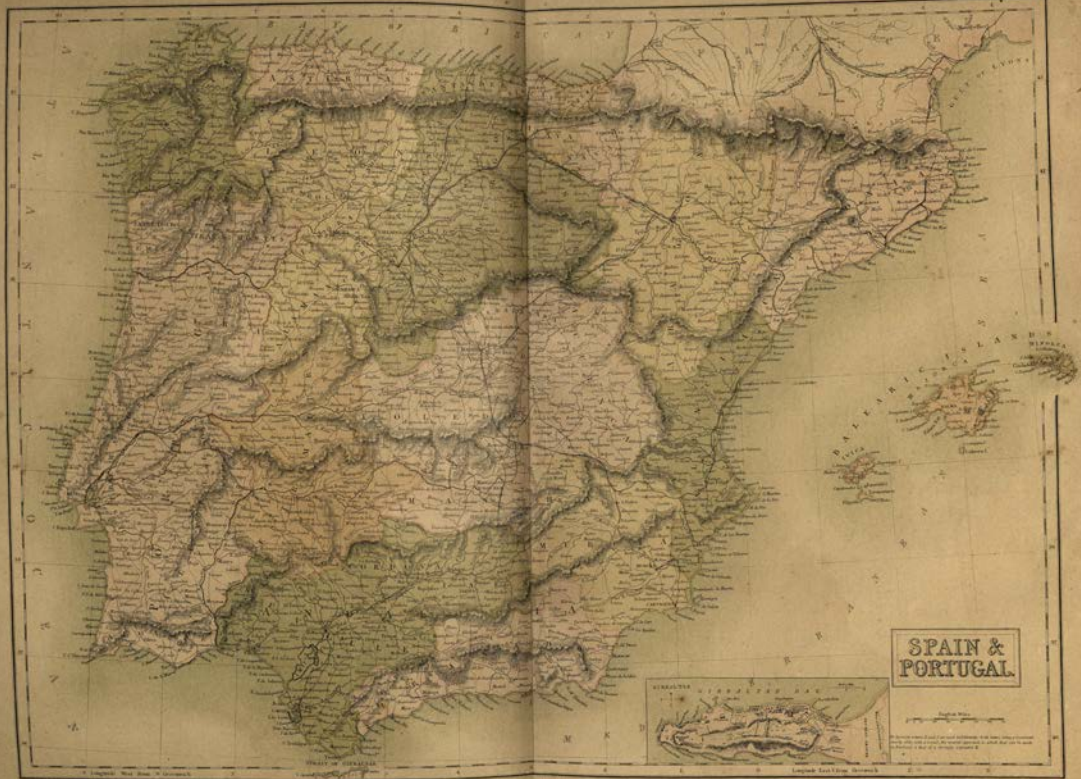
SPAIN &
PORTUGAL.
GIBRALTAR
ALGECIRAS BAY
BALEARIC ISLANDS
MINORCA
IVIZA
ATLANTIC OCEAN
MEDITERRANEAN SEA
STRAIT OF GIBRALTAR
Longitude West from Greenwich
Longitude East from Greenwich

ITALY,
NORTH PART.
English Miles
Longitude East 11 from Greenwich
SKETCH MAP SHEWING THE KINGDOM OF ITALY.
SWITZERLAND
AUSTRIA
Lombardy
Milan
Piedmont
Genoa
Venice
ADRIATIC SEA
Tuscany
Florence
Rome
NAPLES
Naples
Corsica
Sardinia
MEDITERRANEAN SEA
SICILY
AFRICA
ADRIATIC SEA
CORSICA
Bonifacio
ISLAND OF SARDINIA
Briançon
Nice
Turin
Parma
Modena
Bologna
Ancona
Pesaro
Rimini
Ravenna
Urbino
Perugia
Spoleto
Aquila
Teramo
Chieti
Lucca
Pisa
Siena
Leghorn
Orbitello
Civita Vecchia
Gaeta
Capua
Benevento
Foggia
Manfredonia
G. of Manfredonia
Barletta
Bari
Brindisi
Otranto
Lecce
Taranto
Cotrone
Reggio
Messina
Catania
Syracuse
Trapani
Palermo
Girgenti
Terracina
Velletri
Albano
Frascati
Tivoli
Civita Castellana
Viterbo
Orvieto
Montepulciano
Arezzo
Cortona
Volterra
Pistoia
Prato
Florence
Lucca
Massa
Carrara
Spezzia
Genoa
Novi
Alessandria
Casale
Pavia
Milan
Como
Lodi
Cremona
Mantua
Brescia
Bergamo
Verona
Vicenza
Padua
Rovigo
Venice
Treviso
Belluno
Udine
Conegliano
Pordenone
Gemona
Tolmezzo
Cividale
Palma Nuova
Osoppo
Gradisca
Gorizia
Trieste
Capo d'Istria
Pirano
Rovigno
Pola
Fiume
Carlstadt
Ghuta
Zara
Sebenico
Trau
Spalatro
Almissa
Ragusa
Cattaro
Budua
Antivari
Durazzo
Scutari
Lissa
Curzola
Lagosta
Meleda
Lesina
Brazza
Cherso
Veglia
Arbe
Ossero
Zara Vecchia
Novigrad
Morlachia
Dalmatia
Croatia
Istria
Friuli
Carniola
Carinthia
Tyrol
Switzerland
Grisons
Valtelline
Chiavenna
Bormio
Sondrio
Domo d'Ossola
Novara
Vercelli
Ivrea
Susa
Pinerolo
Saluzzo
Coni
Mondovi
Ceva
Oneglia
Porto Maurizio
Albenga
Savona
Ventimiglia
Monaco
Mentone
Nice
Puget Theniers
Barcelonnette
Embrun
Briançon
Exilles
Fenestrelle
Perosa
Lucerne
Zurich
Constance
Coire
Chur
Bellinzona
Locarno
Como
Lecco
Bergamo
Brescia
Salo
Peschiera
Verona
Legnago
Rovigo
Adige R.
Po R.
Tiber R.
Arno R.
Garigliano R.
Volturno R.
Ofanto R.
Sangro R.
Pescara R.
Tronto R.
Metauro R.
Rubicon R.
Reno R.
Panaro R.
Secchia R.
Taro R.
Trebbia R.
Scrivia R.
Tanaro R.
Dora Baltea R.
Dora Riparia R.
Sesia R.
Ticino R.
Adda R.
Oglio R.
Mincio R.
Brenta R.
Piave R.
Tagliamento R.
Isonzo R.
Gulf of Venice
Gulf of Genoa
Gulf of Spezzia
Gulf of Salerno
Gulf of Naples
Gulf of Gaeta
Gulf of Manfredonia
Gulf of Taranto
Gulf of Squillace
Gulf of Policastro
Gulf of Sagone
Gulf of Porto Vecchio
Gulf of Bonifacio
Gulf of Asinara
Gulf of Palermo
Gulf of Castellamare
Gulf of Trapani
Gulf of Girgenti
Gulf of Catania
Gulf of Augusta
Gulf of Melazzo
Gulf of Patti
Gulf of Policastro
Gulf of Squillace
Gulf of Taranto
Gulf of Manfredonia
Gulf of Gaeta
Gulf of Naples
Gulf of Salerno
Gulf of Spezzia
Gulf of Genoa
Gulf of Venice

Printed in colours by J. Suthurst, Edinburgh.

Edinburgh. Published by A. & C. Black.

TURKEY
IN EUROPE.
English Miles
BOSPHORUS.
SEA of MARMORA
ARCHIPELAGO
GREECE
Longitude East 26 from Greenwich
Printed in colours by J Bartholomew Edinburgh.
Edinburgh, Published by A & C Black.

HELLAS
OR
GREECE.
AND IONIAN ISLANDS.
English Miles
TURKEY
Gulf of Volo
EUBOEA
SKYROS
ACARNANIA
ITHACA
CEPHALONIA
ZANTE
GULF OF PATRAS
GULF OF LEPANTO
PELOPONNESUS
GULF OF ARCADIA
GULF OF ATHENS
ANDROS
TINO
SYRA
CYTHERA
SERIPHOS
PAROS
NAXIA
MELOS
SANTORINI
CORFU
KORKYRA- CORCYRA
Longitude East 22 from Greenwich.

ASIA.
ARCTIC OCEAN
EUROPE
RUSSIA
CHINA
MONGOLIA
JAPAN
ISLANDS
PACIFIC OCEAN
PHILIPPINE ISLANDS
INDIA
INDIAN OCEAN
ARABIAN SEA
BAY OF BENGAL
AFRICA

TURKEY IN ASIA.
English Miles
MEDITERRANEAN SEA
SYRIA
ARABIA
MESOPOTAMIA
ARMENIA
KURDISTAN
ASIA MINOR
EGYPT
AFRICA
TURKEY
PERSIA
RUINS OF BABYLON
MOUTHS OF THE NILE
ALEXANDRIA
DAMASCUS
TRIPOLI
Engraved, Printed & Published by A. & C. Black, Edinburgh.

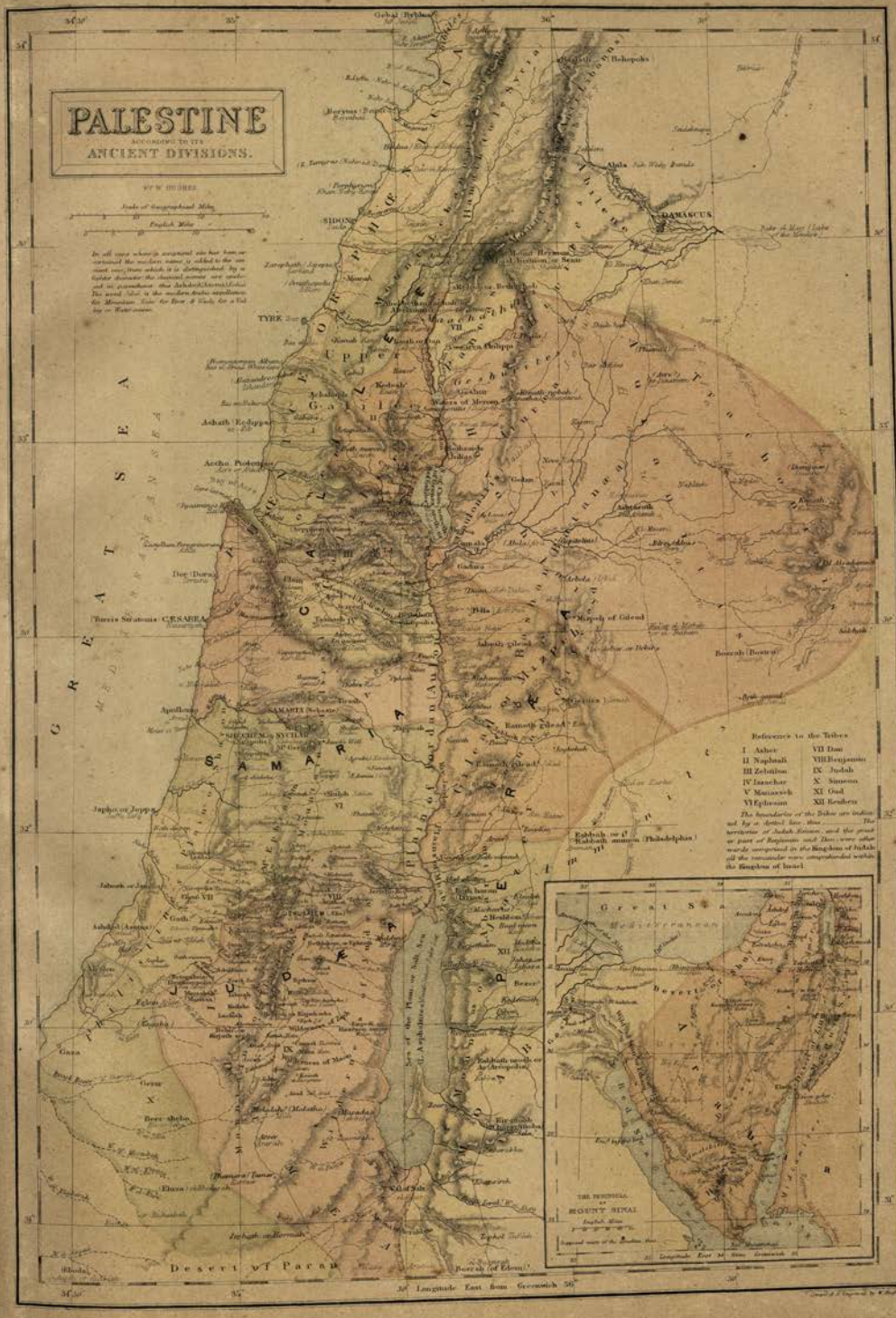
PALESTINE
ACCORDING TO ITS
ANCIENT DIVISIONS.
BY W. HUGHES
Scale of Geographical Miles
English Miles
In all cases where a Scriptural site has been ascertained the modern name is added to the ancient one; from which it is distinguished by a hyphen: thus the Ancient names are marked as in parentheses thus Ashdod (Azotus) Jabneh. The word Jebel is the modern Arabic appellation for Mountain. Nahr for River & Wady for a Valley or Water course.
Reference to the Tribes
I Asher
II Naphtali
III Zebulun
IV Issachar
V Manasseh
VI Ephraim
VII Dan
VIII Benjamin
IX Judah
X Simeon
XI Gad
XII Reuben
The boundaries of the Tribes are indicated by a dotted line: thus ..... The territories of Judah, Simeon, and the great part of Benjamin and Dan, were other wards comprised in the Kingdom of Judah: all the remainder were comprehended within the Kingdom of Israel.
GREAT SEA
Gebal Byblus
Heliopolis Baalbec
Abila
DAMASCUS
SIDON
TYRE
Accho Ptolemais
Dor Dora
Turris Stratonis CESAREA
SAMARIA
SICHEM or NEAPOLIS
Samaria Sebaste
Japho or Joppa
Rabbah or Rabbath ammon Philadelphia
Ashdod (Azotus)
Gaza
Beer-sheba
Elath
Desert of Paran
Longitude East from Greenwich
THE PENINSULA OF MOUNT SINAI
Great Sea
Mediterranean
Desert of Arabia
Published at the A. & C. Black, Edinburgh.

PERSIA,
AND
AFGHANISTAN.
Desert of Kharesm or Khiva
CASPIAN SEA
KHORASSAN
Great Salt Desert
KIRMAN
ARABIA
PERSIAN GULF
INDIAN OCEAN
BOKHARA
BADAKSHAN
CABOOL
BELOOCHISTAN
MAKRAN
Longitude East from Greenwich

INDIA.

MONGOLIA
TIBET
BURMAH
SIAM
TONG KING
GULF OF TONG KING
CHINA SEA
WHANG HAI
OR
YELLOW SEA
TUNG HAI
OR
EASTERN SEA
PACIFIC
OCEAN
CHINA.

INDIAN ARCHIPELAGO
AND
FURTHER INDIA:
INCLUDING
BURMAH, SIAM, ANAM &c.
BAY OF BENGAL
INDIA
PACIFIC
OCEAN
INDIAN
OCEAN
CELEBES SEA
JAVA SEA
BANDA SEA
ARAFURA SEA
AUSTRALIA

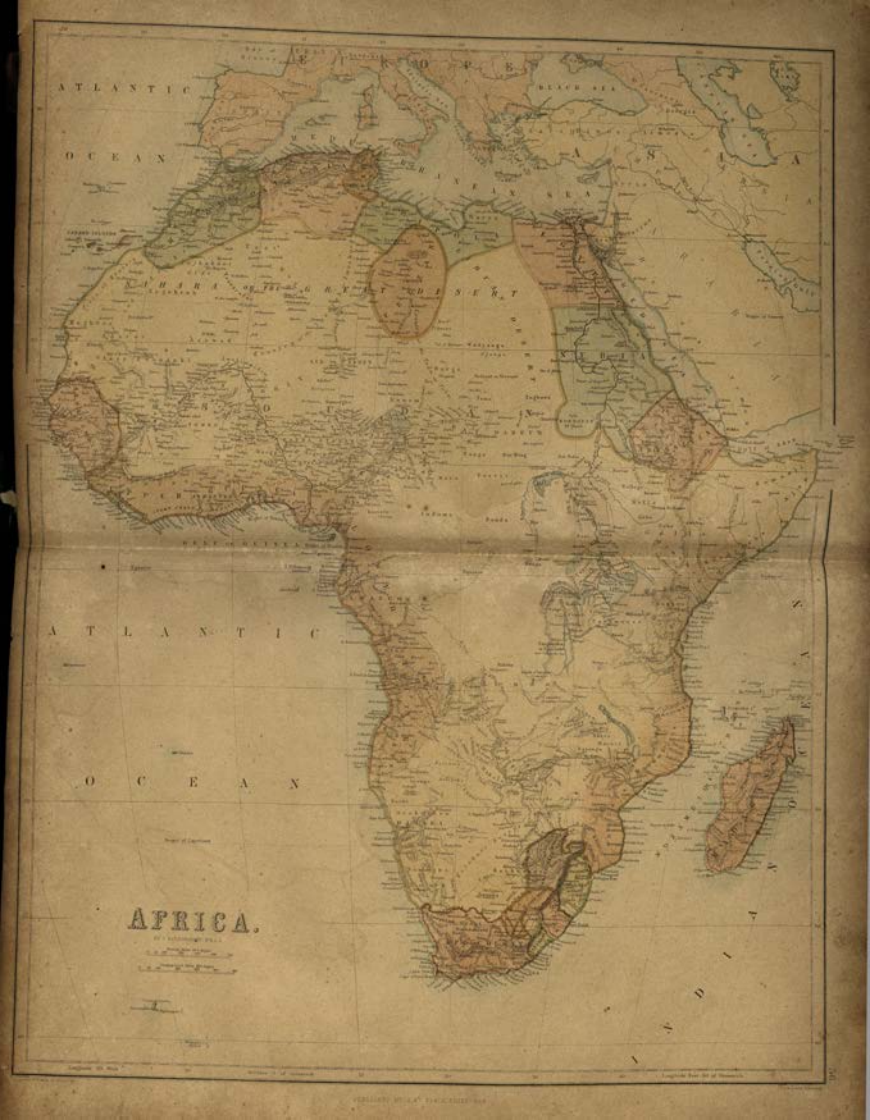
ATLANTIC
OCEAN
EUROPE
BLACK SEA
ASIA
SAHARA OR THE GREAT DESERT
ATLANTIC
OCEAN
INDIAN
OCEAN
AFRICA.

MEDITERRANEAN SEA
SOUTH OF THE NILE
BAHAR BELA MEE EGYPT
ARABIA PETRÆA
DESERT
EGYPT
AND
ARABIA PETRÆA.
WAH EL BAHNSA OR LESSER OASIS
WAH EL DAKHEL OR WESTERN OASIS
WAH EL KHARGEH OR GREAT OASIS
Geographical Miles 60 to a Degree
English Miles 69½ to a Degree
Longitude East from Greenwich

KHALAGARRI
DESERT
GREAT
KARROO
ATLANTIC
OCEAN
INDIAN
OCEAN
SOUTH AFRICA

NORTH AMERICA.

BRITISH AMERICA.
ON MERCATORS PROJECTION.
BAFFINS BAY
HUDSONS BAY
NORTH AMERICA
GREENLAND
ATLANTIC OCEAN
PACIFIC OCEAN
STATES
WELLINGTON CHANNEL &c.
MELVILLE ISLAND

NEWFOUNDLAND.
CANADA,
NEW BRUNSWICK, NOVA SCOTIA
AND NORTHERN
UNITED STATES.

CANADA

AND NORTHERN

UNITED STATES

OF NORTH AMERICA.

MICHIGAN

LAKE ONTARIO

NEW YORK

PENNSYLVANIA

OHIO

UNITED STATES

LOWER CANADA

UPPER CANADA

MAINE

Digitized by the Internet Archive in 2010 with funding from University of Toronto

BRITISH AMERICA
TEXAS
MEXICO
GULF OF MEXICO
GENERAL MAP OF THE
UNITED STATES.

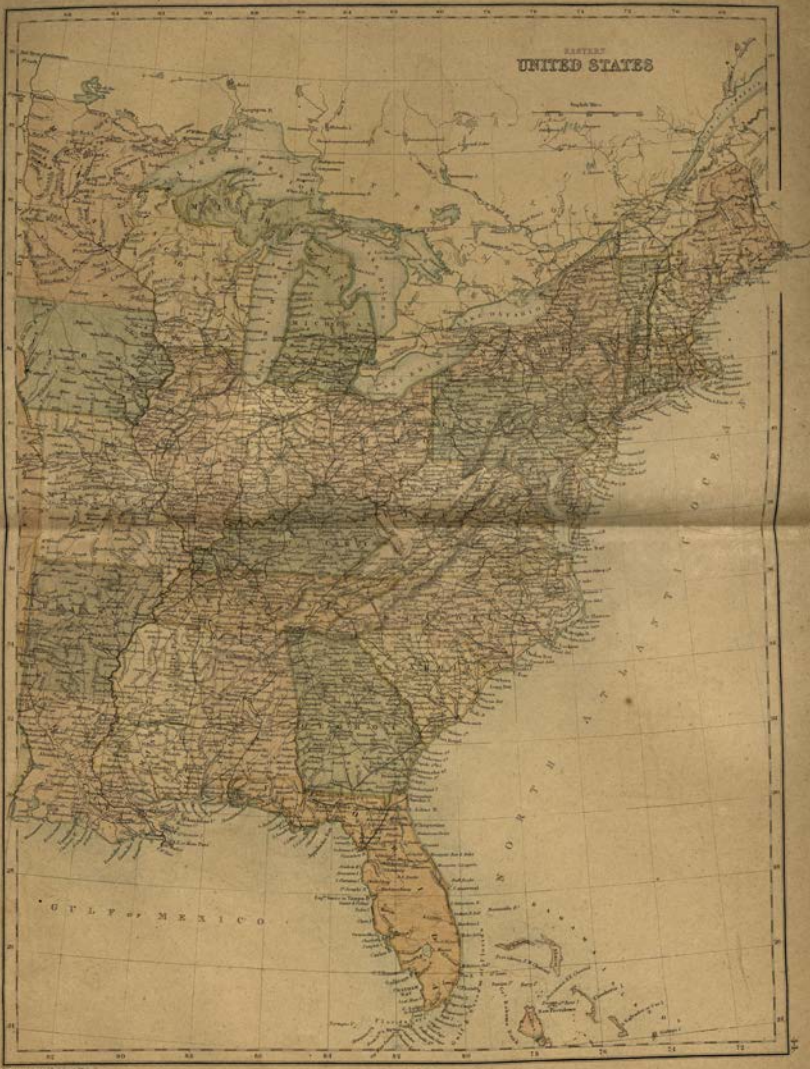
EASTERN
UNITED STATES
GULF OF MEXICO
NORTH ATLANTIC OCEAN

BRITISH COLUMBIA
WASHINGTON
OREGON
IDAHO
NEVADA
UTAH
ARIZONA
CALIFORNIA
SAN BERNARDINO
SANTA BARBARA
LOS ANGELES
SAN DIEGO
UNITED STATES
WESTERN STATES
British Miles
Longitude West 116 from Greenwich

CENTRAL AMERICA,
MEXICO & WEST INDIES.
PANAMA RAILWAY.
UNITED STATES
NEW MEXICO
TEXAS
GULF OF MEXICO
MEXICO
PACIFIC OCEAN
CENTRAL AMERICA
CARIBBEAN SEA
WEST INDIES
HONDURAS
GUATEMALA
BAY OF CAMPEACHY
HAYTI or ST DOMINGO
VENEZUELA
SOUTH AMERICA
Longitude West 90 from Greenwich
46.

WEST INDIES
British Possessions Coloured Red.
English Miles
0 100 200 300
PANAMA RAILWAY.
JAMAICA.
GULF OF MEXICO
CARIBBEAN SEA
PACIFIC OCEAN
Tropic of Cancer
Longitude West from Greenwich

SOUTH AMERICA.
CARIBBEAN SEA
ATLANTIC
OCEAN
PACIFIC
OCEAN
VENEZUELA
GUIANA
ECUADOR
BRAZIL
BOLIVIA
PERU
CHILI
PARAGUAY
URUGUAY
ARGENTINE REPUBLIC
SOUTH
ATLANTIC
OCEAN
FALKLAND ISLANDS

Engraved by J. Bartholomew Edinburgh.

Edinburgh, Published by A & C. Black

BOLIVIA
PACIFIC OCEAN
SOUTH ATLANTIC OCEAN
PATAGONIA
Indicated by wandering tribes of Indians
CHILI, LA PLATA
OR THE ARGENTINE REPUBLIC &
BOLIVIA.
English Miles
Longitude West 65 from Greenwich

BRAZIL,

URUGUAY, PARAGUAY & GUAYANA.

English Miles

50 100 200 300 400

Railways Engraved thus

Longitude West 65 60 55 50 45 40 35 from Greenwich

Printed in colours by J. Bartholomew Edinburgh.

Edinburgh Published by A. & C. Black

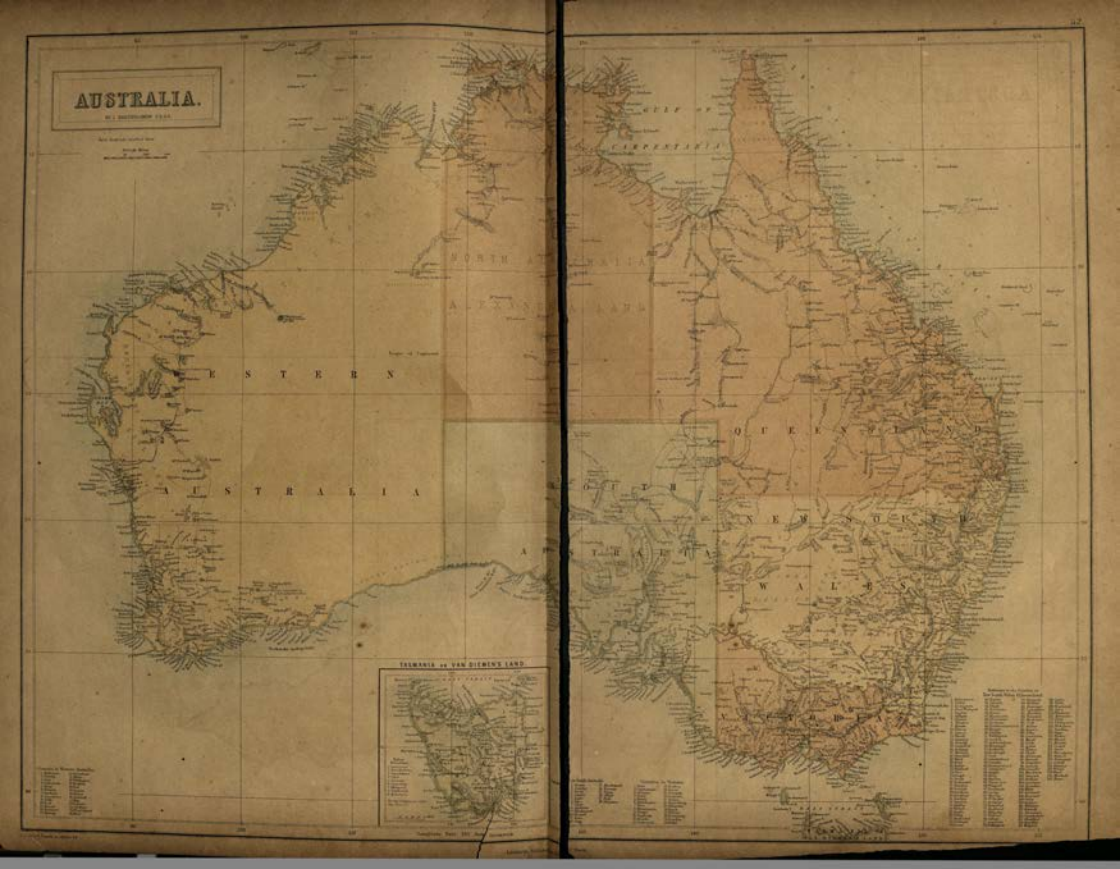
AUSTRALIA.
WESTERN
AUSTRALIA
NORTH
AUSTRALIA
GULF OF
CARPENTARIA
QUEENSLAND
NEW SOUTH
WALES
VICTORIA
TASMANIA or VAN DIEMEN'S LAND

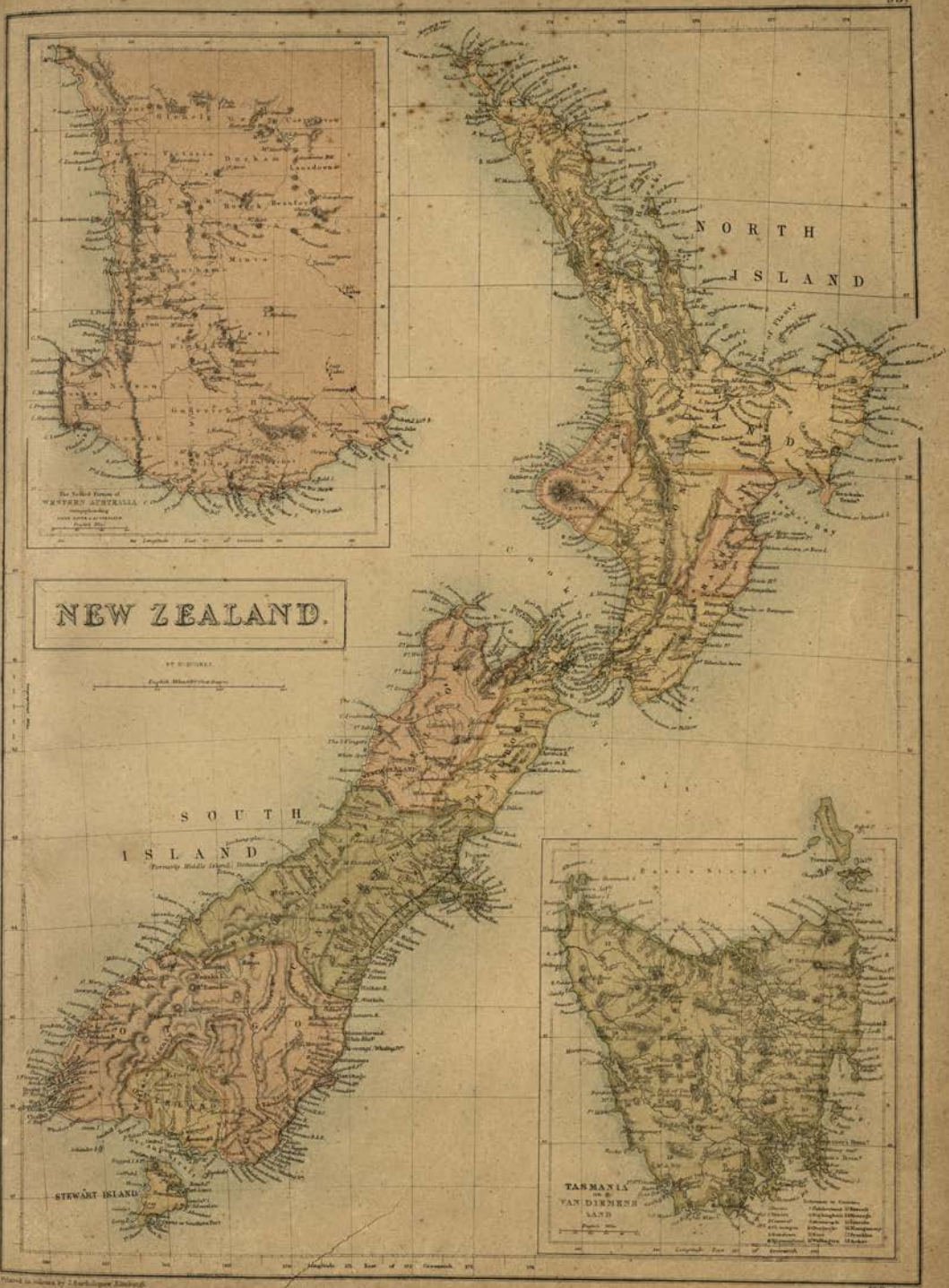

Edinburgh: Published by A. & C. Black.

SIBERIA
RUSSIAN EMPIRE
BERRING SEA
NORTH PACIFIC
OCEAN
BRITISH AMERICA
UNITED STATES
ATLANTIC
OCEAN
GULF OF MEXICO
CARIBBEAN SEA
PHILIPPINE ISLANDS
MALAYSIA
NEW GUINEA
NEW HOLLAND
AUSTRALIA
SOUTH PACIFIC
OCEAN
NEW ZEALAND
OCEANIA
AND
PACIFIC OCEAN.

THE WORLD
AS KNOWN TO THE ANCIENTS
EUROPA
SCYTHIA
ASIA
AFRICA or LIBYA
ARABIA
PARTHIA
INDIA
ÆTHIOPIA INTERIOR
ERYTHRÆUM MARE
INDICUS OCEANUS
OCEANUS ATLANTICUS

MAP OF THE
PRINCIPAL COUNTRIES
OF THE
ANCIENT WORLD,
INCLUDING
THAT PART OF THE KNOWN WORLD WITH WHICH THE
GREEKS AND ROMANS
WERE ACQUAINTED.

INDEX

TO

BLACK'S GENERAL ATLAS.

An Appendix, containing a number of additional names, will be found at the end of the Index.

‡ Prefixed to a name signifies a Country, Province, District, &c.
§ Prefixed to a name signifies a Tribe, People, &c.

Names.	Lat.	Long.	No. of Map.
Aa, R. (Riga)	57 7N	24 13E	23
Aa, R.	51 61N	4 23E	16
Aä, R.	53 20N	6 28E	16
Aä, R.	46 57N	8 17E	15
Aabeidat	34 14N	35 44E	31
Aabye	56 16N	8 50E	21
Aabye	57 10N	9 46E	21
Aaeh, R.	47 37N	9 32E	18
Aaol	55 36N	8 24E	21
Aaere (Aerea)	32 41N	36 31E	31
Aagerup	55 40N	11 43E	21
Aahere	32 56N	36 31E	31
Aaktier	56 29N	9 2E	21
Aakre	59 46N	6 9E	22
Aäl	60 33N	8 38E	21
Aäl, El	31 48N	35 54E	31
Aalabeks	55 1N	12 27E	21
Aalbek	57 37N	10 26E	21
Aalborg	57 2N	10 1E	21
‡ Aalborg	56 52N	9 44E	21
Aalen	48 49N	10 4E	18
Aalian, Wady	32 47N	35 53E	31
Aalsund	62 24N	6 5E	22
Aalten	51 58N	6 35E	16
Aamara	20 50N	30 45E	36
Aamodt	61 16N	11 17E	22
Aär, R.	50 21N	7 57E	17
Aarahan	36 33N	40 12E	30
Aarberg	47 3N	7 18E	15
Aarburg	47 19N	7 54E	15
Aardal	58 38N	7 49E	22
Aardal	61 11N	7 17E	22
Aardenburg	51 17N	3 28E	16
Aare, R.	47 37N	8 11E	15
‡ Aargau	47 22N	8 4E	15
‡ Aarhuus	56 5N	9 45E	21
Aarhuus	56 91N	10 12E	21
Aaroe	55 15N	9 43E	21
Aarup	55 47N	9 40E	21
Aaruseund, R.	34 7N	62 33E	32
Aarwangen	47 14N	7 46E	15
Aasa	59 55N	31 45E	23
Aasnoes	60 36N	11 54E	22
Aastrup	55 30N	8 47E	21
Aastrup	55 47N	9 59E	21
Aaszy, R.	34 36N	36 56E	31
Aaszy, R.	36 3N	35 59E	30
Aatgong	24 20N	91 10E	33
Abacaxis, R.	3 33S	57 22W	51
Abacknas	58 13N	16 48E	22
Abaco	26 15N	77 10W	47
Abaco, L.	26 46N	77 50W	47
Abaco, B.	26 25N	76 50W	47
Abad	28 18N	67 48E	32
Abadeh	31 16N	52 45E	32
Abai, Harb.	6 12N	116 28E	35
Abaite	1 47S	48 43W	51
Abaite	17 30S	45 58W	51
Abalharo	29 4N	34 5E	37
Aban	51 18N	57 37E	32
Abana, R.	33 32N	36 29E	31
Abancay	13 13S	73 10W	49
Abanilla	38 15N	1 4W	24
Abanitza	37 50N	22 35E	28
Abany	47 12N	20 1E	19
Abapo	19 15S	62 2W	50
Abarcal	41 5N	8 5W	24
Abarim, Mts. of	31 35N	35 43E	31
Abarkoh	31 20N	54 8E	32
Abas-abad	39 6N	45 20E	30
‡ Abasia	42 50N	39 30E	23
Abazia	42 23N	13 58E	25
Abbadia	11 30S	37 21W	51
Abbasabad	32 52N	55 19E	32
Abbasabad	39 4N	45 34E	32
Abbasabad	36 20N	56 38E	32
Abbaye	46 38N	6 18E	15
Abberford	53 50N	1 20W	9
Abbeville	50 6N	1 48E	14
Abbeville	34 12N	82 23W	43
Abbey	57 38N	3 33W	11
Abbeyfeale	52 22N	9 19W	13
Abbey Head	54 46N	3 58W	12
Abbey Holm	54 51N	3 19W	9
Abbeyknockmay	53 26N	8 44W	13
Abbeylard	53 46N	7 24W	13
Abbeyleix	52 54N	7 21W	13
Abbey, New	54 58N	3 37W	12
§ Abbitibbes	49 10N	79 0W	40
Abbitibbe House	48 49N	78 37W	40
Abbitibbe, Lake	48 55N	79 0W	40
Abbitibbe, R.	51 5N	81 50W	39
Abbosh	33 29N	35 30E	31
Abbotrule	55 25N	2 38W	12
Abbots Bromley	51 5N	1 18W	10
Abbots Bromley	52 50N	1 54W	10
Abbots, Morton	52 12N	2 0W	10
Abbots, Rodling	51 47N	0 16E	10
Abbotsbury	50 39N	2 36W	10
Abbotsford	55 35N	2 47W	12
Abbotshall	56 6N	3 10W	12
Abbotsham	51 1N	4 15W	10
Abbotsley	52 12N	0 13W	10
Abcheran, C.	40 28N	50 13E	23
Abd Maaz	32 32N	36 36E	31
‡ Abda	32 3N	8 30W	36
Abdan	36 44N	68 34E	32
Abdera	40 58N	24 56E	56
Abdie	56 20N	3 12W	12
Abdikini	42 55N	27 54E	27
Ab-dool	31 43N	66 6E	32
Abegerm	36 56N	50 46E	32
Abegerm	36 54N	50 45E	32
Abejar	41 47N	2 44W	24
Abelbethmaachah	33 21N	35 38E	31
Abelmaim	33 21N	35 38E	31
Abel-shittim	31 52N	35 38E	31
Abenberg	49 10N	10 55E	18
Abenojar	38 45N	4 15W	24
Abensburg	49 51N	11 50E	18
Aberafon	51 37N	3 45W	10
Aberarder	57 16N	4 15W	11
Aberarder	56 56N	4 33W	11
Aberayron	52 15N	4 13W	10
Aberbrothock	56 33N	2 32W	12
Aberbythych	51 51N	4 0W	10
Abercairney	56 22N	3 45W	12
Aberchaider	57 7N	4 45W	11
Aberchirder	57 33N	2 39W	11
Aberchirdir	57 34N	2 40W	11
Abercorn	55 59N	3 28W	12
Abercrombie, R.	34 0S	149 27E	52
Aberdalgie	56 23N	3 28W	12
Aberdare	51 41N	3 24W	10
Aberdaron	52 49N	4 43W	10
‡ Aberdeen, County	57 24N	2 47W	11
Aberdeen, New	57 6N	2 6W	11
Aberdeen, Old	57 9N	2 6W	11
Aberdeen Mt.	36 46S	146 47E	52
Aberdour	57 41N	2 12W	11
Aberdour	56 4N	3 17W	12
Aber Dyfi	52 32N	4 3W	10
Aberedou	52 9N	3 17W	10
Aberfeldy	56 37N	3 52W	12
Aberfoil	56 11N	4 20W	12
Aberfraw	53 12N	4 28W	9
Abergavenny	51 50N	2 58W	10
Abergeldie	57 3N	3 13W	11
Abergeley	53 17N	3 34W	9
Abergorlech	51 59N	4 3W	10
Abergwilly	51 52N	4 13W	10
Aberiddy B.	51 56N	5 14W	10
Aberkouh	31 0N	54 26E	32
Aberlady	56 1N	2 51W	12
Aberlemno	56 42N	2 44W	12
Aberlour	57 27N	3 15W	11
Abernant	51 53N	4 23W	10
Abernethy	57 16N	3 42W	12
Abernethy	56 20N	3 17W	12
Abernyte	56 28N	3 10W	12
Aberporth	52 8N	4 31W	10
Aberruthven	56 19N	3 39W	12
Aberthaw	51 24N	3 22W	10
Aberuchill	56 23N	3 59W	12
Abervrach Harb	48 37N	4 36W	14
Aberystwith	52 24N	4 3W	10
Aberystwith	51 47N	3 6W	10
Abestos M.	29 20S	23 48E	38
Abhar	36 30N	49 3E	32
Abiad, R.	33 25N	6 25E	42
Abiad, Ras el	33 12N	35 8E	31
Abichai	47 0N	84 58E	29
Abigan	7 58S	74 28W	49
Abigherm	38 40N	69 54E	32
Abigherm	38 41N	69 53E	32
Abigoom	29 32N	67 9E	32
Abil	32 43N	35 54E	31
Abila	33 41N	36 9E	31
Abila	32 43N	35 54E	31
Abila Lysaniæ	33 40N	36 19E	31
Abild	55 1N	8 58E	21
‡ Abilene	33 35N	36 8E	31
Abinger	51 12N	0 24W	10
Abingdon	51 40N	1 17W	10
Abingdon	36 33N	82 4W	43
Abington	52 38N	8 22W	13
Abington	52 8N	0 14E	10
Abington	55 34N	3 49W	12
Abistandeh, Lake	33 3N	68 18E	33
Abiverd	38 8N	57 28E	32
Abkettleby	52 47N	0 55W	10
Abla	37 13N	2 55W	24
Abla	33 52N	36 4E	31
Ablasserdam	51 52N	4 41E	16
Ablis	48 30N	1 50E	14
Abo	60 26N	22 11E	23
‡ Abo	61 10N	22 40E	23
Aboikna	13 15N	36 0E	36
Abomey	7 30N	1 37E	36
Abondance	46 17N	6 46E	25
Abondie	46 5N	8 47E	15
Abonteichus	41 58N	33 48E	56
Aboo	24 40N	72 48E	33
Aboo Burko	28 59N	34 42E	37
Aboo Khan	31 36N	67 10E	32
Aborlan	9 30N	118 58E	35
Abotis	27 0N	31 22E	56
Abou	41 17N	41 11E	30
Abou Ahmed	19 15N	33 15E	36
Abou Gandir	29 17N	30 44E	37
Abou-el Matamar	30 53N	30 12E	37
Aboufar	29 30N	31 16E	37
Abou Feregeh	23 35N	33 27E	37
Abou Girgeh	28 32N	30 55E	37
Abou Heregi	23 39N	33 22E	37
Abou Houal	26 28N	32 10E	37
Abou Jane	31 30N	35 15E	31
Aboudaklou	25 32N	29 8E	37
Aboukir, Bay of	31 22N	30 14E	37
Aboukir, Castle	31 10N	30 8E	37
Abou Karaz	14 35N	33 25E	36
Abou Seielat	24 0N	33 1E	37
Abouparas	13 30N	29 0E	36
Abou Szoneyr	28 50N	33 58E	37
Abouselebbe Gl.	26 50N	32 20E	37
Aboushar	28 7N	33 8E	37
About	58 13N	4 58W	11
Aboutij	27 1N	31 21E	37
Aboyne	57 4N	2 49W	11
Abra Pampa	22 10S	65 21W	50
Abrahao	39 28N	8 43W	24
Abrantes	39 28N	8 12W	24
Abrantes (Bahia)	12 45S	38 19W	51
Abrets Les	45 32N	5 35E	14
Abrolhos, I.	17 53S	38 34W	51
Abrostola	39 4N	31 54E	56
‡ Abruzzo, Citra	42 3N	14 18E	25
‡ Abruzzo, Ultra	42 22N	13 34E	25
Absernen	56 10N	25 30E	23
Absyrtides Is.	44 45N	14 25E	56
Abt. The	53 21N	5 25E	16
Abubuz	40 35N	0 53W	24
Abuel Aswad, R.	33 23N	35 17E	31
Abuna R.	9 33S	65 8W	49
Abusaid	36 57N	42 34E	32
Abu Fatera	29 10N	48 3E	32
Abu Subbah	31 54N	35 17E	31
Abu Zabura Nahr	32 25N	34 53E	31
Abus Fl.	53 50N	0 10W	55
Abvigo	46 20N	9 6E	15
Abyad, el W.	30 55N	34 30E	31
Abydos Pt.	40 13N	26 5E	30
Abydos	40 10N	26 38E	56
Abydos	26 11N	31 57E	56
Abyla	35 50N	5 30W	55
Abyzia	38 42N	20 59E	28
Abzal, R.	31 40N	48 51E	32
Acaaridos Come	38 35N	30 27E	56
‡ Acadie	45 10N	73 28W	42
Acamas Pr.	35 5N	32 14E	56
Acambaro	20 3N	100 31W	46
Acampsis R.	41 42N	41 36E	56
Acancan, R.	6 27N	63 3W	49
Acane	14 40N	50 50E	55
Acanthus	39 45N	31 11E	56
Acaponeta	22 43N	105 36W	46
Acapulco	17 0N	99 51W	46
‡ Acarnania	38 48N	21 7E	28
Acasumpet	12 5N	79 51E	33
Acatlan	17 57N	98 8W	46
Acawan	28 14N	11 27E	26
Acaway	5 30N	57 54W	51
Acay	24 31S	66 45W	50
Accarali	5 45N	0 3E	36
Accho	32 56N	35 4E	31
Accipitrum	39 10N	8 10E	56
Accompong town	18 14N	77 46W	47
Accumuli	42 42N	13 16E	25
Acebedo	42 59N	5 3W	24
Acerenza	40 50N	15 57E	26
Acerra	40 47N	15 4E	26
Acerra	40 57N	14 23E	26
Acesines, Fl.	31 0N	72 0E	55
Acesines	31 50N	73 0E	33
Ach	47 53N	9 11E	18
Acha, Sierra de	32 30N	106 45W	46
Achacache	16 30S	69 39W	49
Achadouna	56 17N	4 54W	12
Achagahan	57 19N	6 15W	11
Achagantoul	57 17N	3 58W	11
Achagnite	57 18N	4 53W	11
Achagriskill	58 27N	4 58W	11
‡Achaia	38 8N	22 0E	28
Achalagcaild	57 51N	5 16W	11
Achalean	56 23N	5 1W	12
Achan	57 33N	3 1W	11
Achanannan	56 47N	3 33W	11
Achanie	57 58N	4 30W	11
Achanty	56 55N	4 51W	11
Acharachle	56 48N	5 51W	11
Acharfas	38 4N	23 42E	28
Acharnoch	57 14N	3 9W	11
Achatatoil	57 9N	5 35W	11
Achavanish Inn	58 20N	3 22W	11
‡ Achean	4 30N	97 0E	35
Achcen	5 35N	95 24E	35
Achendoun Cas.	57 25N	3 10W	11
Acherings	48 21N	11 49E	18
Achern	48 38N	8 6E	18
Acherland	58 22N	3 33W	11
Acherusia L.	39 20N	20 33E	56
Achester	58 30N	3 37W	11
Achhen Cas.	57 19N	3 31W	12
Achil Hd.	53 58N	10 13W	13
Achil. Isle	53 59N	10 0W	13
Achilbeg Isle	53 52N	9 54W	13
Achillis I.	35 17N	30 11E	56
Achil Sd.	53 52N	9 54W	13
Achilty L.	57 34N	4 36W	11
Achim	53 1N	9 3E	17
Achimore	58 8N	4 6W	11
Achin	50 15N	5 2E	16
Achin	57 30N	2 15W	11
Achincar	55 34N	5 21W	12
Achindarin	57 35N	3 2W	11
Achindrain	56 10N	5 14W	12
Achingill	58 32N	3 4W	11
Achintore	56 55N	5 13W	12
Achintoul	58 15N	3 56W	11
Achintoul Cas.	56 52N	2 42W	11
Achita	40 10N	140 15E	29
Achkaharn	57 44N	5 39W	11
Achlinty	56 47N	6 3W	11
Achlochy	56 47N	2 51W	11
Achluchran	56 52N	4 50W	11
Achluchran	56 51N	4 55W	11
Achlyne	56 26N	4 21W	12
Achmacay	57 23N	2 3W	11
Acmacree	56 46N	2 51W	11
Achmahady	57 31N	2 12W	11
Achmanaddy	56 55N	5 11W	12
Achmanilar	56 48N	5 40W	11
Achmaskra	57 17N	3 17W	11
Achna Steanlet	58 26N	3 39W	11
Achnavadie	57 2N	3 33W	11
Achnellen	58 25N	4 12W	11
Achness	58 16N	4 20W	11
Acholly, Ward of	57 1N	2 19W	11
Achonry	54 5N	8 43W	13
Achor, V. of	31 52N	35 36E	31
Achpubil	56 50N	5 12W	11
Achranich	56 35N	5 47W	12
Achratai, L.	49 20N	74 23W	42
Achroy	58 24N	3 18W	11
Achsail	56 58N	5 3W	11
Achshapn	33 7N	35 14E	31
Achsib	33 1N	35 6E	31
Achumore	58 22N	4 34W	11
Achumore	57 50N	4 26W	11
Achzib	33 3N	35 7E	31
Acicorolo, T. del	40 10N	14 59E	26
Aci Reale	37 33N	15 10E	26
Acinas	42 1N	3 12W	24
Acinasis	41 46N	42 0E	56
Acipades	38 6N	20 42E	28
Acis R.	37 40N	15 12E	56
Ackergill	58 26N	3 4W	12
Acklin, I.	22 30N	73 35W	47
Ackworth	53 40N	1 19W	9
Acle	52 39N	1 31E	10
Acmonia	39 0N	25 50E	56
Aconquija	26 48S	65 58W	50
Acoma	35 24N	106 14W	45
Acomb	53 57N	1 7W	9
‡ Aconcagua	32 0S	70 35W	50
Acortizal, R.	20 10S	53 5W	51
Acqua Sparta	42 41N	12 31E	25
Acqui	44 41N	8 32E	25
Acquin	18 14N	73 19W	47
Acrabbim, Ascent of	31 0N	35 30E	31
Acrabi	32 11N	35 21E	31
Acrathos Pr.	40 6N	24 20E	56
Acre	32 51N	35 5E	31
Acre, Bay of	32 51N	35 2E	31
§ Acre, Enchalie of	33 20N	35 30E	31
§ Acre, Plain of	32 53N	35 11E	31
Acre	34 56N	33 15E	30
Acre or Akka	32 56N	35 4E	31
Acrington	53 45N	2 21W	9
Acritas Pr.	36 40N	21 55E	28
Acroceraunium Pr.	40 25N	19 22E	59
Acro-Corinth	37 55N	22 53E	28
Acroterion	36 20N	25 23E	28
Actium	38 55N	20 48E	28
Acton	51 30N	0 17W	10
Acton Beauchamp	52 9N	2 27W	10
Acton Wussel	52 45N	2 5W	10
Aculapa	18 12N	93 7W	46
Acumenenum	45 14N	19 57E	56
Acururui, R.	3 30S	68 33W	49
Adair, Cape	71 20N	71 0W	40
Adala	38 34N	28 26E	30
‡ Adalia	37 5N	30 50E	30
Adalia	36 3N	31 0E	30
Adalia	36 56N	30 40E	30
Adalia, G. of	36 35N	30 50E	30
Adamello, M.	46 10N	10 34E	25
Adami	37 35N	23 4E	28
Adamkella	53 32E	8 58W	13
Adam's, I.	51 15S	166 3E	52
Adam's Peak	6 55N	80 30E	33
Adam's Br.	9 10N	79 40E	33
Adam's Tn.	52 23N	6 43W	13
Adamowa	8 55N	13 10E	36
Adamson's Peak	43 21S	146 55E	53
Adamstown	57 25N	2 45W	12
Adanuz	38 4N	4 26W	25
Adana	37 5N	35 13E	30
Adana	37 1N	35 18E	56
‡ Adana	37 10N	35 0E	30
Adanea	37 18N	21 59E	28
Adare	52 33N	8 46W	13
Adaulfit	29 5N	9 1W	36
Adda, R.	45 20N	9 25E	25
Adderley	52 57N	2 29W	9
Addingham	53 56N	1 53W	9
Addysir	23 32N	71 5E	33
Adelaide	34 28S	138 48E	52
Adelaide	34 54S	138 38E	52
Adelaide Port	34 48S	138 35E	52
Adele Island	15 6S	123 15E	52
Adelphi Islands	39 7N	24 0E	28
Adelphi	39 8N	24 4E	28
Adelsberg	45 49N	14 14E	19
Adelsheim	49 24N	9 25E	18
Ademuz	40 5N	1 15W	24
Aden	12 48N	45 10E	29
Aden, Port of, see Map			36
Adenar	8 25S	123 18E	35
Aderna	38 18N	21 50E	28
Aderno	37 38N	14 49E	26
Adforton	52 20N	2 51W	10
Adgerood	30 7N	32 25E	37
A'dhem R.	34 25N	44 28E	32
‡ Adiabene	36 30N	43 35E	56
Adienus R.	41 9N	40 50E	56
Adige, R.	45 11N	12 18E	25
Adir	15 17N	6 15E	36
Adiri or Voila R.	6 0N	0 50E	36
Adirsiah R.	36 37N	67 10E	32
Adisham	51 15N	1 11E	10
Adjeioun	32 24N	35 59E	31
Adjidjac	14 5N	28 41E	27
Adjiud	45 54N	26 57E	27
Adlan	33 24N	35 19E	31
Adler, R.	50 10N	15 45E	19
Admiral Isle (Nova Zembla)	74 50N	55 0E	29
Admiralty Bay	13 8N	61 12W	47
Admiralty Bay	59 30N	139 50W	53
Admiralty Bay	40 55S	173 55E	53
Admiralty Gulf	14 10S	126 0E	52
Admiralty Is.	74 0N	56 0E	2
Admiralty Isle	57 40N	134 30W	40
Admiralty Isle	2 20S	147 0E	54
Ad Nonum (Ruins)	33 31N	35 23E	31
Adolf	59 8N	13 0E	22
Adonis	34 10N	35 44E	31
Adonis R.	34 3N	35 39E	31
Adony	47 7N	18 51E	19
Adoraim	31 31N	35 3E	31
Adorf	50 20N	12 19E	17
Adounatis Isle	2 0N	73 40E	33
Adpar	52 3N	4 28W	10
Adra	36 43N	3 1W	24
Adra	33 2N	36 20E	31
Adragool Bay	51 40N	9 42W	13
Adrampatam	10 19N	79 25E	33
Adramyti	39 37N	27 3E	30
Adramytti G. of	39 30N	26 40E	30
Adramyttium	39 33N	27 2E	56
Adratshaw Bay	36 21N	30 35E	30
Adria	45 3N	11 52E	25
Adriana	32 25N	20 15E	56
Adrian's Fountain	30 35S	19 50E	38
Adrianople, or Edreneh	41 45N	26 33E	27
Adrianople	41 43N	26 35E	27
Adriatic Sea	42 30N	15 0E	8
Adrius M.	43 10N	18 45E	56
Adryaman	37 51N	38 37E	30
Adula M	46 45N	8 25E	56
Adulis	15 0N	39 50E	55
Aduliam	31 39N	35 1E	31
Aduse R.	36 35N	4 57E	36
Advent	50 40N	4 38W	10
Adventure B.	43 20S	147 30E	53
Adventure P.	47 5S	167 42E	53
Advocate Bay	45 21N	64 34W	41
Adwany	15 37N	77 20E	33
Adwell	57 41N	1 0W	10
Adzerballig	54 59N	9 58E	21
Ae, Br. of	55 11N	3 35W	12
Æa	42 10N	42 5E	56
Æas R.	40 32N	19 40E	56
Æcae	41 22N	15 12E	56
Æchillaeum	45 21N	36 30E	56
Ædepsus	38 50N	23 2E	28
Aegeæ	38 50N	35 48E	56
Aegates Is.	38 0N	12 10E	56
Aegea	40 55N	22 3E	56
Ægean Sea	39 25N	25 20E	56
Aegia	38 9N	22 19E	28
Aegida	45 30N	13 40E	56
Aegilia	35 52N	23 18E	56
Aegina	37 44N	23 26E	28
Aegina I.	57 43N	23 29E	28
Aegionurus	37 16N	10 49E	56
Ægosthena	38 9N	23 14E	28
Aegusa	37 58N	12 15E	56
‡ Ægyptus Infer.	30 48N	31 20E	56
‡ Ægyptus Supe.	26 30N	31 40E	56
Aehoalamul	57 22N	3 42W	11
Aeibisah	32 31N	5 36W	36
Aeil Wed	35 37N	0 16W	36
Aelana G. of	29 45N	34 45E	56
Aelana	29 33N	35 0E	56
Ælana	29 33N	35 0E	56
Aelberg	47 10N	10 21E	19
Aelia	42 30N	23 4E	56
Æli	18 40N	41 10E	31
Aelia	31 47N	35 13E	31
Aemona	46 3N	14 30E	56
Aenaria	40 45N	13 52E	56
Aeneia	40 24N	22 48E	56
Aeneyze, Castle	30 24N	35 41E	37
Aeng	19 42N	94 10E	35
Aenisesphyra P.	31 30N	25 25E	56
Aenon	32 26N	35 33E	31
Aenona	44 15N	15 9E	56
Aenos	40 40N	26 5E	56
Aental	37 6N	37 30E	30
Aenum	26 10N	34 10E	56
Aenus Fl.	47 30N	11 0E	15
Æolinæ Is.	38 40N	14 15E	56
Aeopolis	33 41N	42 48E	56
Aentab	37 7N	37 30E	30
Æroë, Isle	54 54N	10 20E	21
Aerschot	50 59N	4 48E	16
Aersen	51 29N	6 15E	16
Aesch	47 29N	7 37E	15
Aesium	43 30N	13 30E	56
§ Aestiaei	57 0N	25 0E	55
Aestraeus R.	40 50N	22 12E	56
§ Æthiopii	27 30N	62 30E	56
‡ Æthiopia Inter.	12 0N	14 0E	55
‡ Æthiopia (Supra Egyptian)	15 0N	33 0E	55
Ætna Mount	37 45N	15 0E	50
Affagay	11 45N	14 40E	36
Affagay	11 50N	14 35E	36
Affairies R.	57 22N	4 41W	11
Affaric	57 16N	5 6W	11
Affaric Loch	57 16N	5 14W	11
Affeitrange	47 32N	8 0E	15
Afferden	51 39N	6 0E	16
Affleck h.	56 32N	2 46W	12
Affhoo	18 30N	5 0E	36
Affoltern	47 3N	7 43E	15
Affouli	32 36N	35 20E	31
‡ Afghanistan	32 0N	66 0E	32
‡ Afghanistan	32 0N	66 0E	29
Affie	31 32N	4 46W	36
Affoni Kara Hiss.	38 45N	30 35E	30
Afka	34 8N	36 2E	30
Afka	14 9N	36 0E	31
Afognack Isle	58 10N	152 0W	40
Afoninska	64 23N	33 50E	23
‡ Africa	15 0N	20 0E	2
Africana	40 58N	8 16W	24
Africaners Kr.	28 28	20 21E	38
Aftolar	43 55N	27 27E	27
Afuera	42 52N	3 33W	24
Aga Rujab	34 30N	65 43E	32
Agably	26 35N	0 50E	36
Agadeer, or Santa Cruz	30 27N	9 45W	36
Agara	27 0N	78 0E	55
Agarasondo	24 20N	90 46E	33
Agata	37 42N	20 46E	28
§ Agathyrsi	55 45N	25 0E	55
Agatha S.	46 3N	24 39E	19
Agathonisi Is.	37 29N	27 3E	30
Agattoo Isle	52 30N	173 0E	29
Agbor R.	25 25N	65 57E	32
Agcha	13 48S	72 15W	49
Ag-dass, or Agades	16 15N	8 35E	36
Agen	44 13N	0 3oE	14
Agenhu	26 34N	127 18E	34
Agency	39 28N	90 19W	43
Agency	41 0RN	0 42E	24
Agerbe	42 16N	0 39W	24
Agers Isle	55 13N	11 10E	21
Agerskov	56 25N	9 17E	21
Aggebye	54 46N	11 19E	21
Agger	56 48N	8 14E	21
Aggeres	39 30N	101 0E	55
‡ Aggerhuus	60 30N	10 0E	22
Aggerness	55 37N	10 21E	21
Aggerschow	55 9N	9 7E	21
Aggerswoid	55 41N	11 25E	21
Aggius	40 55N	9 3E	26
Aghabalog	51 57N	8 45W	13
Aghacross	52 15N	8 22W	13
Aghadowey	55 2N	6 41W	13
Aghadown	51 32N	9 18W	13
Aghalee	54 31N	6 17W	13
Aghanloo	55 6N	6 57W	13
Aghanunshin	54 58N	7 45W	13
Aghavea	54 18N	7 25W	13
Aghla	54 50N	8 10W	13
Aghnagarry	52 5N	9 47W	13
Aghnagar Br.	51 53N	10 13W	13
Aghnamullen	54 6N	6 57W	13
Aghole	52 59N	6 1W	13
Aghrim	53 52N	8 3W	13
Agia Anna C.	38 53N	23 26E	28
Agia Anna, C.	38 53N	23 26E	28
Agia Marina	38 54N	22 32E	28
Agiana	37 35N	21 51E	28
Agidinos	38 57N	23 21E	28
‡ Aidin	38 5N	28 10E	30
Agincourt, or Azincour	50 27N	2 8E	14
Aginis	31 20N	48 55E	56
Agio Basilo	37 12N	22 16E	28
Agio Eustathio I.	36 45N	24 36E	28
Agio Giorgio I.	37 28N	23 56E	28
Agios Antonios	42 0N	34 20E	30
Agios Nokolaous, P.	37 42N	23 56E	28
Agium	38 15N	22 5E	28

Names.	Lat.	Long.	No. of Map.
Aigsaluck	38 0N	27 28E	30
Aiguebelle	45 31N	6 16E	25
Aigueperse	46 2N	3 11E	14
Aiguerino	35 18N	23 33E	27
Aiguesmortes	43 34N	4 10E	11
Aiguillon	44 18N	0 19E	14
Aii	10 10N	76 30E	55
Ai-in	32 34N	36 34E	31
Aikin Mt.	35 51S	147 53E	52
Aikton	54 53N	3 8W	7
Ailah	29 33N	35 0E	56
Ailah	29 33N	35 0E	56
Ailberton	51 43N	2 33W	10
Ailigan	57 34N	5 37W	11
Ailma	55 22N	58 43E	23
Ai nach R.	57 9N	3 32W	11
Ailsa Rock	55 12N	5 8W	12
Ailsh L.	58 3N	4 53W	11
Ailu Isle	10 0N	170 0E	54
Ainster	58 31N	3 31W	11
‡ Ain, Department of	46 3N	5 28E	14
Ain	31 28N	35 6E	31
Ain el Aalak	31 5N	37 7E	31
Ain Abu Suwarah	29 35N	32 40E	37
Ain el Adak	34 5N	37 10E	30
Ain Amour	25 40N	30 13E	37
Ain Booboo	33 17N	35 17E	34
Ain el Coom	35 12N	30 53E	30
Ain Dize	26 38N	29 58E	37
Ain al Gebal	36 10N	41 21E	39
Ain el	29 3N	34 22E	37
Ain el Hudhera	28 43N	34 26E	37
Ain el Scanderoni	33 9N	35 19E	31
Ain el Shagh	25 42N	30 35E	37
Ain el Wasit	28 50N	34 40E	37
Ain el Welch	30 40N	35 20E	31
Ain Haidara	29 22N	32 57E	37
Ain Hajlah	31 50N	35 33E	31
Ain Hawara	29 24N	32 57E	37
Ain Hareir	32 4N	35 47E	31
Ain Iidy	31 29N	35 26E	31
Ain Ras el	33 11N	35 14E	31
Ain Sala	27 8N	1 50E	36
Ain Shems	31 45N	54 58E	32
Ain Yela	31 11N	4 46W	36
Ain-el-and	32 45N	4 48W	36
Aina	38 47N	2 9W	24
Ainada	41 49N	27 50E	27
Ainadjik	40 53N	27 19E	27
Ainch Ghieul	38 10N	28 50E	30
Ainnetto	34 9N	36 14E	31
Ainhon	43 19N	1 32W	14
Ainigheul	40 3N	29 36E	30
Ainort	57 17N	6 6W	11
Ainsa	42 17N	0 11E	24
Ainslie Lake	46 10N	61 15W	41
Ainstable	54 49N	2 45W	9
Aintab	37 2N	37 22E	30
Aintree	53 29N	2 57W	9
Aio Vassili C.	41 4N	38 13E	30
Aion Meilak	34 30N	2 13W	36
Aios Georgios	37 50N	22 40E	22
Aiosidero	37 30N	21 40E	28
Aiourendi	30 35N	27 19E	30
Air	58 47N	3 12W	11
Air, *or* Offa, Point of	53 21N	3 10W	9
Air and Calder C.	53 41N	0 55W	9
Air Wadi	32 49N	35 59E	31
Aird	58 18N	6 11W	11
Aird	57 4N	5 56W	11
Aird	57 50N	5 34W	11
Aird, The	58 16N	6 13W	11
Aird, Point of	57 41N	6 18W	11
Aird Vula	57 15N	7 26W	11
Aird Moss	55 30N	4 17W	12
Airdcarnish	57 50N	5 5W	11
Airdlair	57 44N	5 30W	11
Airdle Strath	56 40N	3 27W	12
Airdrie	55 52N	3 59W	12
Airds	56 35N	5 23W	12
Airds	54 49N	3 51	14
Airdveg	57 28N	7 21W	11
Aire	42 41N	0 17W	14
Aire	50 38N	2 24E	14
Aire, R.	53 42N	0 58W	9
Airly	56 30N	3 6W	12
Airntully	56 30N	3 27W	12
Airolo	46 31N	8 36E	17
Airth	56 4N	3 47W	12
Airthrie	56 10N	3 53W	12
Airton	54 1N	2 9W	9
Airvalt	46 50N	0 8W	14
Aisa	40 15N	142 15E	29
Aisabad	33 18N	62 19E	32
‡ Aisne, Department of	49 29N	3 36E	14
Aisne, R.	49 26N	2 52E	14
Aisne, R.	49 27N	2 53E	14
Aisy	47 30N	4 14E	14
Aiterbach, R.	48 49N	12 33E	16
Aithsting	60 17N	1 26W	12
Aiton, *or* Matta Mount	33 52S	146 42E	52
Aitrach	47 56N	10 4E	18
Aix	45 36N	2 23E	14
Aix	43 32N	5 25N	14
Aix, Isle	46 2N	1 12W	14
Aix la Chapelle	50 54N	6 5E	17
Aja	39 17N	20 24E	27
Ajaccio	41 55N	8 44E	25
Ajaccio, Gulf of	41 54N	8 43E	25
Ajalon	31 51N	35 2E	31
‡ Ajan, *or* Harine	9 30N	50 0E	36
Ajeetmal	26 35N	79 14E	33
Ajemd	30 2N	32 25E	31
Aji R.	38 10N	46 40E	30
Aji, Cape	38 8N	20 24E	28
Ajlan	31 33N	34 45E	31
Ajmeer	26 30N	74 34E	33
Ajmergur	22 35N	81 38E	33
Ajo	43 28N	3 33W	24
Ajo, Cape	43 31N	3 31W	24
Ajuana R.	0 20S	65 33W	49
Ajunta	20 27N	75 50E	33
Ak Bachi	40 13N	26 24E	27
Ak Hissar	40 26N	30 8E	30
Ak Hissar	38 52N	27 56E	30
Ak Liman	42 4N	34 55E	30
Ak Serai	38 20N	34 4E	30
Ak Serai	38 20N	34 10E	30
Ak Shehr	38 23N	31 36E	30
Ak Shehr	38 30N	31 35E	30
Ak Sheher Ghieul	38 35N	31 30E	30
Ak Surrai	36 59N	68 56E	32
Akaba	29 25N	35 0E	37
Akaba Esshame	29 27N	35 27E	37
‡ Akilzik	41 17N	42 50E	30
Akilzik	41 35N	43 2E	30
Akaron Hr.	43 54S	172 58E	53
Akaszto	46 47N	19 13E	19
Akchah Sheher	41 5N	31 1E	30
Akchehar	37 31N	32 6E	30
Akdam R.	34 54N	93 0E	33
Akehechar	41 6N	31 15E	30
Akeheh Caleh	41 7N	39 29E	30
Akerman	46 9N	30 21E	23
Akhabeh, el	24 16N	32 56E	28
Akhahar	27 25N	35 31E	37
Akham	34 14N	77 48E	33
Akhdar el Nahr	32 29N	34 54E	31
Akhfirka	50 19N	35 7E	23
Akhissar	38 58N	28 2E	30
Akhlado Rombos	37 31N	22 36E	28
Akhlat	38 44N	42 22E	
Akhlat	38 41N	42 45E	30
Akho	41 40N	42 18E	30
Akhtamar I.	38 21N	43 37E	30
Akieva	61 15N	57 20E	23
Akili	32 9N	49 15E	32
Akilly	57 57N	6 17W	11
Akin	31 51N	34 51E	31
Akkend	37 15N	47 58E	32
Akka	28 24N	8 46W	36
Akkably	23 35N	4 20E	36
Akkar	34 30N	36 11E	31
Akkar	34 30N	36 13E	30
Akkehu	36 45N	66 5E	32
Akkrum	53 3N	5 49E	16
Akkum	37 47N	65 35E	32
Aklansk	64 25N	165 5E	29
Akludi	38 55N	23 24E	28
Akmagali	36 30N	51 8E	32
Akmetchet	45 36N	32 51E	23
Aknur	32 58N	74 75E	33
Akobe,	32 3 N	78 34E	33
Akojogole	25 0N	68 38E	33
Akola	20 40N	77 2E	33
Akonglan	39 31N	46 55E	23
Akra	26 0N	37 0E	29
Akrabeli	32 11N	35 21E	31
Akradhies Is.	36 46N	24 24E	28
Akrata	38 9N	22 23E	28
Akrobat Ft.	34 40N	67 58E	33
Akrob el	34 33N	67 50E	32
Aksai R.	43 43N	46 45E	23
Aksenska	48 6N	42 34E	23
Aksrai	38 19N	34 3E	30
Aksibouk	41 11N	44 30E	23
Aksou	40 7N	39 29E	30
Aksu	42 35N	71 30E	29
Aktchim	60 27N	57 50E	23
Akteboli	42 4N	27 58E	27
Akukmunda R.	30 15N	79 15E	33
Al Howash	33 55N	43 55E	30
Al Kadder	32 34N	43 30E	30
Al Nahraim	35 49N	41 12E	30
Al Obeid	13 45N	30 0E	36
Ala	45 45N	11 3E	19
Ala Orilla del Rio	34 27N	105 22W	45
Ala Koi	38 40N	43 12E	30
‡ Albania	41 0N	86 50W	48
Albama R.	31 10N	88 5W	43
Alabanda	37 33N	28 2E	56
Alabbi	41 11N	31 25E	30
Alachure	36 25N	7 42E	36
Alacraues Isles	22 30N	89 40W	46
Aladag Mountains	40 18N	32 15E	30
Aladchala	42 24N	25 54E	27
Aladjalar	41 53N	24 44E	27
Aladjam	41 38N	35 38E	30
Alaejos	41 20N	5 9W	24
Alagoa	6 9S	44 55W	51
Alagoas	9 32S	35 53W	51
Alagon	41 51N	1 36W	24
Alagon R.	40 42N	6 43W	24
Alah Dagh	40 35N	31 40E	30
Alais	44 7N	4 4E	14
Alak-dagh	39 50N	43 40E	30
Alak-dagh	39 45N	43 15E	30
Alaktougal Lake	45 30N	77 0E	29
Alalo	41 13N	46 41E	23
Alalos	25 35S	60 41W	50
Alameda	37 18N	4 45W	24
Alameda	40 35N	6 39W	24
Alamilla	34 51N	105 30W	45
Alamillo	38 36N	4 47W	24
Alamomocho	26 54N	101 40W	46
Alamora	38 55N	3 6W	24
Alan Buzuk	37 0N	33 28E	30
Aland Isles	60 12N	20 0E	23
Alandu	58 6N	5 18W	11
Alanieh	36 32N	32 0E	30
Alanien	36 34N	32 0E	30
Alankini	37 56N	29 51E	30
Alapapa R.	30 22N	83 10W	44
Alapo	19 40S	63 10W	50
Alar Wad	30 6N	34 11E	37
Alargate Allo Cays	15 6N	82 20W	47
Alargates Co.	15 20N	82 27W	46
Alaria	34 57N	35 57E	30
§ Alarodii	42 0N	47 30E	56
Alaroth	31 53N	35 12E	31
Alassio	44 1N	8 11E	25
Alassona	39 55N	22 12E	27
Alatamaha R.	31 20N	81 30W	44
Alatamaha Sd.	31 20N	81 30W	44
Alaterva	56 8N	3 25W	55
Alatyr	54 46N	46 33E	23
Alausi	2 13S	79 4W	49
Alaya	36 34N	32 3E	30
Alaya Fucena	42 5N	13 26E	56
Alaymos los	27 22N	109 4W	46
Alazan R.	40 52N	46 52E	23
Alb, R.	47 35N	8 9E	18
Alba	42 3N	13 28E	25
Alba (Piedmont)	44 47N	8 6E	25
Alba de Tormes	41 0N	5 30W	24
Alba Longa, Envir. of Rome			25
Alba Pollentia	44 50N	8 4E	56
Albacete	39 0N	1 55W	24
Albaeva	54 46N	53 30E	23
Albak	37 35N	44 8E	30
Albalade	37 57N	8 20W	24
Albalate	40 15N	2 21W	18
Alban	43 53N	2 27E	14
Albana	41 40N	48 58E	56
‡ Albania	41 30N	48 15E	56
‡ Albania	41 0N	20 20E	27
Albanian Gates	42 15N	48 20E	56
Albano, Envir. of Rome			25
Albano L., Envir. of Rome			25
Albano	41 46N	12 38E	25
Albanus R.	41 57N	48 45E	56
Albany	35 2S	117 54E	53
‡ Albany	33 10S	26 20E	38
Albany	42 38N	72 47W	43
Albany	34 40S	118 8E	52
Albany Ho.	52 40N	98 0W	40
Albany Fort	52 50N	82 20W	39
Albany R.	52 10N	82 10W	39
Albarracin	40 30N	1 24W	24
Albatana	38 37N	1 38W	24
Albatera	38 11N	0 56W	24
Albatross Pt.	38 6S	174 50E	53
Albatross I	40 27S	144 45E	53
Albegna, River	42 29N	11 12E	25
Albemarle Isle	0 0S	91 20W	54
Albemarle, Sd.	36 0N	76 19W	44
Albena R.	48 48N	11 46E	18
Albenga	44 4N	8 12E	25
Albens	45 46N	5 58E	25
Alberca	39 32N	2 34W	24
Alberca	40 27N	6 1W	24
Alberche R.	40 50N	4 44W	24
Albergaria	40 46N	8 21W	24
Alberoni, Ft.	45 21N	12 20E	25
Albert	50 0N	2 39E	14
Albertas	43 27N	5 23E	14
Alberti	47 13N	19 43E	19
Albidona	39 54N	16 25E	26
Albion	43 18N	78 21W	44
Albion	38 23N	87 59W	44
Albinen	46 22N	7 39E	15
Albinona, Tr.	39 54N	16 29E	26
Albiss H.	53 10N	11 0E	55
Albium Ingaunum	44 5N	8 5E	56
Albo, M.	40 28N	9 30E	26
Alboferia	37 8N	8 12W	24
Alboge	56 22N	10 44E	21
Albolote	37 21N	3 51W	24
Albona	45 4N	14 5E	56
Alboran, Isle	35 52N	2 56W	36
Albourne	51 30S	1 36W	10
Albox	37 23N	2 20W	24
Albreojos los	26 30N	113 28W	46
Albrighton	52 47N	2 44W	10
Albrighton	52 38N	2 17W	10
Albuera	38 42N	6 43W	24
Albufera de Valencia	39 16N	0 20W	24
Albula, River	46 43N	9 27E	15
Albunol	36 46N	3 13W	24
Albuquerque	19 2S	57 11W	50
Albuquerque	39 12N	6 49W	24
Albuquerque	35 30N	105 18W	45
Albuquerque, Sa.	19 0S	59 20W	50
Albuquerque	18 58S	57 46W	51
Albuquerque Cays	12 3N	81 13W	47
Alburgh	52 27N	1 20E	10
Alburno, Mt.	40 24N	15 22E	26
Albury	51 44N	1 4W	10
Albury	51 53N	0 5E	10
Albus Pagus	25 10N	37 17E	56
Alby	43 55N	2 8E	14
Alcala	32 29N	6 10W	36
Alcala	36 58N	5 7W	24
Alcala	40 27N	3 24W	24
Alcala de Chi-vert	40 20N	0 21E	24
Alcala le Real	37 33N	4 13W	24
Alcala de Guidara	37 42N	5 42W	24
Alcala de los Gazules	36 28N	5 38W	24
Alcaide	12 45S	61 0W	49
Alcancin	36 53N	4 11W	24
Alcaniz	41 3N	0 4W	24
Alcantara, S. Pedro	6 38S	49 0W	51
Alcantara	2 15S	44 23W	51
Alcantara	39 41N	6 44W	24
Alcantarilla	37 57N	1 20W	24
Alcantaro, River	37 44N	15 15E	26
Alcarez	38 47N	2 30W	24
Alcarez, Sra. de	38 39N	2 30W	24
Alcassaba	34 10N	2 53W	36
Alcatrasses Island	24 3S	45 30W	51
Alcaudete	37 41N	4 13W	24
Alcazar de St Juan	39 25N	3 13W	24
Alceste I.	34 8N	125 22E	34
Alcester	52 13N	1 53W	10
Alchanka	52 24N	43 40E	23
Alcino, Mt.	43 10N	11 28E	25
Alcira	39 7N	0 27W	24
Alcken	50 53N	5 26E	16
Alcobaça	39 34N	9 0W	24
Alcobaza	3 36S	49 20W	51
Alcobendas	40 32N	3 38W	24
Alcobile	34 6N	35 42E	31
Alcocer	38 49N	5 15W	24
Alcodia	16 30N	2 0W	36
Alcoentre	39 8N	8 57W	24
Alcolea	40 59N	2 22W	24
Alcolea	40 41N	0 5E	24
Alcolea	37 55N	4 39W	24
Alconbury	52 24N	0 17	10
Alconchel	38 34N	6 56W	24
Alconeta	39 41N	6 19W	24
Alcoutim	37 31N	7 20W	24
Alcovert	41 16N	1 7E	24
Alcoy	38 30N	0 33W	24
Alcoy, R.	39 0N	0 9W	24
Alcubillo	41 36N	3 15W	24
Alcuda	37 20N	3 15W	24
Alcudia	39 51N	3 10E	24
Aldabra Isle	9 15S	46 30E	36
Aldan, R.	63 45N	127 10E	29
Aldborough	54 5N	1 22W	9
Aldborough	53 49N	0 6W	9
Aldborough	52 8N	1 36E	10
Aldborough	52 52N	1 14E	9
Aldborough	54 29N	1 41W	9
Aldcharn	57 20N	3 32W	11
Aldea	17 13S	40 26W	51
Aldea de Thome	17 50S	40 19W	51
Aldea dos Mondrucus	4 11S	56 0W	51
Aldea Gallega	38 42N	8 58W	24
Aldea Ponte	40 18N	6 45W	24
Aldeadavila	41 19N	6 31W	24
Aldeanueva	40 21N	5 50W	24
Aldelaugh, C.	57 25N	4 4W	12
Aldenaw	50 35N	6 51E	17
Aldenham	57 40N	0 20W	10
Alderbury	51 3N	1 45W	10
Alderman Is.	36 5S	176 4E	53
Alderminster	52 8N	1 40W	10
Alderminston	51 22N	1 9W	10
Alderney Isle	49 42N	2 12W	14
Alderston	55 58N	2 47W	12
Alderton	52 1N	1 59W	10
Alderton	52 7N	0 56W	10
Aldford	53 8N	2 51W	9
Aldham	52 3N	0 56E	10
Aldich	57 22N	3 24W	11
Aldie	59N	77 41W	44
Aldinga B.	35 15S	138 27E	52
Aldingen	48 4N	8 42E	18
Aldington	51 5N	0 59E	10
Aldourea	56 59N	3 8W	11
Aldridge	52 36N	1 54W	10
Aldstone Moor	54 48N	2 27W	9
Aldsworth	51 47N	1 46W	10
Aldtachan	57 1E	3 52	11
Aldurside	26 25S	64 22W	50
Aldvald	56 12N	3 28W	11
Aldwinkle	52 27N	0 31W	10
Ale R.	55 30N	2 35W	12
Ale W.	55 31N	2 44W	12
Aleabad	36 36N	51 51E	32
Aleabad	36 32N	51 51E	32
Alechki	46 31N	32 44E	23
Aledo	37 51N	1 38W	24
Alee Beg	32 30N	67 58E	32
Alee Beg	32 27N	67 55E	33
Aleeyar Beg	34 35N	67 8E	32
Alegrana	37 44N	23 58E	28
Alejo, S.	13 30N	87 56W	47
Alekiam	39 10N	31 29E	30
Aleksandroosk	47 47N	35 10E	23
Aleksandrooka	47 10N	31 6E	23
Aleksievsk	50 14N	42 9E	23
Aleksievsk	53 11N	50 31E	23
Aleksieevka	52 16N	47 57E	23
Aleksin	54 30N	36 53E	23
Aleksopul	48 55N	34 30E	23
Alenaana	25 19S	64 52W	50
Alemanni	49 0N	9 50E	55
Alem Khan	30 19N	70 52E	32
Alemoor	55 25N	2 57W	12
Alemquer	1 55S	54 38W	51
Alençon	48 26N	0 5E	14
‡ Alentejo	38 32N	7 52W	24
Aleoutian Island	52 0N	179 0W	29
† Aleppo	36 18N	37 10E	30
Aleppo	36 15N	37 12E	30
Aleppo	36 11N	37 12E	30
Alepu C.	36 35N	28 0E	30
Aleria	42 5N	9 32E	56
Aleria, Tower of	42 6N	9 33E	25
Alesheim	49 3N	10 53E	18
Alessandria	44 55N	8 37E	25
Alessandro Isle (Volcano Group)	25 15N	141 18E	29
Alessio	41 48N	19 36E	27
Alet	42 59N	2 15E	14
Aleti	38 0N	23 48E	28
Aleur	50 41N	5 28E	16
Alexander, Fort (West Territory)	53 10N	122 45W	39
Alexander, Fort	50 30N	95 50W	40
Alexander, Port	15 40S	12 10E	36
Alexander the First's Isle	69 0S	75 0W	2
Alexander Mount	56 41N	4 6W	12
Alexandri Castra	29 20N	26 26E	56
Alexandria	31 10N	29 55E	37
Alexandria	39 3N	90 48W	44
Alexandria	31 18N	92 36W	44
Alexandria	44 16N	75 56W	44
Alexandria	41 4N	89 40W	44
Alexandria	56 0N	4 34W	12
Alexandria	31 12N	29 53E	56
Alexandria	35 0S	60 40E	55
Alexandria	34 30N	62 10E	55
Alexandria Ultima	41 0N	60 10E	55
Alexandria	36 35N	36 7E	56
Alexandria	32 3N	44 28E	56
Alexandria Troas	39 45N	26 10E	56
Alexandrian L.	35 23S	139 8E	52
Alexandroschene	33 9N	35 10E	31
Alexandroschenæ	33 11N	35 9E	31
Alexandrov	44 27N	42 48E	23
Alexandrov	50 4N	48 34E	23
Alexandrow	56 16N	38 31E	23
Alexandrovka	52 40N	49 12E	23
Alexia	40 18N	26 19E	50
Alexievka	55 35N	55 13E	23
Alexinitza	43 25N	21 53E	27
Aley	35 29N	45 2E	30
Aleyor	39 53N	4 23E	24
Alfajarin	41 41N	0 40W	24
Alfambra	40 30N	1 4W	24
Alfeid	51 59N	9 49E	17
Alferevka	52 49N	44 22E	23
Alfidena	41 45N	14 3E	25
Alfinden	41 44N	0 43W	24
Alfontes	37 11N	8 6W	24
Alford	53 16N	0 8E	9
Alford	57 14N	2 45W	11
Alfphington	50 44N	3 31W	10
Alfred	43 30N	70 44W	44
Alfreton	53 6N	1 27W	9
Alfsta	61 19N	16 22E	22
Alfundao	38 13N	7 54W	24
Algabad	31 40N	55 25E	32
Algaida	39 33N	2 53E	24
Algajola	42 37N	8 52E	25
Algar	36 42N	5 37W	24
Algarkvik	52 55N	0 5W	9
‡ Algarve	37 16N	8 8W	24
Algatocin	36 36N	5 11W	24
Algeçiras	36 9N	5 27W	24
Algemesi	39 12N	0 25W	24
‡ Algezira	36 10N	41 10E	30
Alghero	40 33N	8 15E	26
Alghoor	37 43N	66 58E	32
Algidus, Envir. of Rome			25
‡ Algiers	35 20N	4 0E	36
Algiers	36 47N	2 56E	36
Algissus	45 10N	28 50E	56
Algoa Bay	33 50S	26 0E	38
‡ Algonquin	47 30N	92 0W	44
§ Algonquins	46 42N	75 30W	42
Alguish	57 41N	4 48W	12
Alhajy Khan	38 50N	37 27E	30
Alhajy Khan	38 49N	37 29E	30
Alhama	41 21N	1 54W	24
Alhama	37 0N	4 10W	24
Alhandra	38 35N	9 2W	24
Ali-Aglia	36 58N	43 15E	30
Ali Baug	37 55N	44 20E	30
Ali Ben Hussein	30 58N	48 31E	32
Ali Chelibey	36 5N	21 27E	28
Ali Ghez, Mount	40 29N	44 15E	23
Ali Jaho Killa	33 36N	68 50E	32
Alia	39 24N	5 3W	24
Aliabad	34 6N	51 15E	32
Aliabad	34 6N	51 16E	32
Aliaguilla	39 47N	1 16W	24
Alianska Proa	56 30N	158 0W	39
Alibunar	45 3N	21 5E	19
Alicante	38 21N	0 30W	24
Alicata	37 5N	13 57E	26
Alice Point	39 26N	17 10E	26
Alicudi Island	38 33N	14 17E	26
Alife	41 18N	14 16E	25
Alika	36 26N	22 26E	28
Alimachi	37 11N	21 47E	28
Alinda	37 20N	28 25E	56
Aline L.	56 35N	5 49W	12
Aline C.	56 35N	5 48W	12
Aline K.	56 34N	5 49W	12
Alingsas	57 57N	12 30E	22
Alinnevelly	8 35N	78 0E	33
Alipoota	6 52N	81 26E	33
Alipora	25 10N	79 16E	33
Aliseda	39 22N	6 34W	24
Alishane R.	35 15N	70 3E	32
Alista	41 39N	9 15E	56
Alister, Plains of	33 40N	47 20E	32
Aliven L.	53 6N	3 38W	9
Aliveri	38 24N	24 5E	28
Aliyah, see Port of Aden			36
Alizy	31 4N	67 2E	33
Alizye	30 36N	66 56E	32
Aljezur	37 21N	8 52W	24
Aljucen	38 56N	1 12W	24
Aljustrel	37 55N	8 4W	24
Al Kazar	34 59N	5 48W	36
Alkagouvat	53 33N	55 54E	32
Alkantra	35 12N	5 47W	36
Alken	56 4N	9 52E	21
Alkieva	54 34N	50 19E	23
Alkmaar	52 39N	4 44E	16
Alkola	20 45N	77 0E	33
Alksay R.	43 45N	47 48E	23
All Falu	46 42N	25 22E	19
All Saints, Southelnham	52 24N	1 25E	10
Allabee	33 23N	51 0E	32
Alladale	57 50N	4 39W	12
Allagash R.	47 5N	69 5W	44
Allagua	30 37N	86 19W	42
Allah Shehr	38 20N	28 38E	30
‡ Allahabad	25 0N	82 0E	33
Allahabad	25 28N	81 41E	33
Allahibad	32 0N	60 34E	32
Allaines	48 11N	1 60E	14
Allaman	46 20N	6 24E	15
Allan B.	55 39N	2 48W	12
Allan, B.	56 10N	3 54W	12
Allan Mt.	33 4S	147 28E	52
Allan R.	50 34N	4 55W	12
Allanton	55 47N	3 51W	12
Allard, Cl.	35 51N	14 26E	26
Allardice	56 52N	2 30W	11
Allario	42 13N	7 50W	24
Allas	9 36S	125 24E	35
Allas, Strait of	8 35S	126 53E	35
Allatti	45 2N	29 6E	27
Alle	47 25N	7 7E	20
Alle River	54 36N	21 12E	20
Alleghany Mts.	38 0N	79 30W	39
Alleghur	28 12N	78 0E	33
Allegnash R.	46 54N	69 20W	41
Allen, Bog of	53 18N	6 14W	13
Allen, Lough	54 7N	8 0W	13
Allendale	54 54N	2 15W	9
Allendorf	51 15N	8 2E	17
Allensteig	48 38N	8 40E	18
Allensteig	48 43N	15 20E	19
Allenstein	53 47N	20 25E	20
Allerby	54 45N	3 25W	9
Aller, River	52 57N	9 10E	17
Allerston	54 14N	0 42W	9
Allerthorpe	53 55N	0 48W	9
Allerton	53 22N	2 53W	9
Allerton	54 1N	1 19W	9
Allerton, (York)	53 48N	1 51W	9
Allerton, North	54 21N	1 27W	9
Allerup	57 15N	10 11E	21
Allesford	51 50N	0 58E	10
Allesley	52 24N	1 33W	10
Allessoe	55 19N	10 15E	21
Alley, The	17 48N	77 15W	47
Allhallows	51 28N	0 38E	10
Allia R. Envir. of Rome			25
‡ Allier, Department of	46 23N	3 8E	14
Alligah	36 8N	6 44E	36
Alligator Pond B.	17 52N	77 3 W	12
Alligator Reef	17 48N	77 35W	47
Allington	56 16N	9 36E	21
Allington	51 10N	1 42W	10
Allington	52 58N	0 44W	9
Allo, River	52 0N	8 51W	13
Alloa	56 7N	3 46W	12
Allonby	54 45N	3 24W	9
Allone	48 19N	1 40E	14
Alloo Gut	2 30N	123 55E	35
Alloor	19 50N	81 35E	33
Allotta	16 10N	79 15E	33
Alloway K.	55 27N	4 39W	12
Alloza	41 1N	0 28W	24
Allschluwyler	47 32N	7 37E	15
Allstadt	53 26N	19 56

INDEX TO BLACK'S GENERAL ATLAS.

NAMES.	LAT.	LONG.	NO. OF MAP.
Amisus	41 18N	36 20E	56
Amiternum	42 25N	13 24E	56
Amixura, *or* Aminura R.	28 55N	82 50W	44
Amjherra	22 33N	75 14E	33
Amkohleh	26 54N	33 10E	37
Amlai, Isle	52 10N	173 10W	40
Amlwch	53 25N	4 20W	9
Ammameiit Gl.	27 54N	32 10E	37
Amnan	31 58N	36 1E	31
Amman	32 3N	36 8E	37
Amman (Philadelphia)	32 4N	36 10E	31
Ammer, Lake	48 0N	11 9E	18
Ammer, R.	48 27N	11 50E	18
Ammon (St Gallen)	47 16N	9 10E	15
Ammonii Fontes	30 20N	19 25E	56
§ Ammonites	32 0N	36 10E	31
Ammonium	29 12N	26 18E	56
Ammias R.	41 30N	34 45E	56
Amnoul	26 0N	85 0E	33
Amol	36 25N	52 22E	32
Amoni, C.	39 2N	23 22E	28
Amoo, R.	40 0N	61 95E	29
Amoo, *or* Imoon R.	37 47N	65 35E	32
Amoone Masser	26 41N	33 35E	37
Amopacan	30 54S	67 30W	50
Amorbach	49 37N	9 14E	18
Amorgo Poulo, Isle	36 37N	25 41E	28
Amorgos I.	52N	25 50E	56
Amorium	39 0N	31 25E	56
Amounah	27 20N	82 40E	33
Amour	18 50N	33 55E	36
Amoy	24 28N	118 13E	31
Ampas Cachi	25 4S	65 19W	50
Ampata	28 48S	68 40W	50
Ampe	31 0N	46 35E	56
Ampfing	48 13N	12 22E	18
Amphierlaw	55 44N	3 30W	12
Amphiclea	38 36N	22 34E	28
Amphiona	39 43N	19 38E	28
Amphipolis	40 52N	23 48E	56
Amphissar	38 31N	22 22E	28
Amphitrite Isles	16 53N	112 20E	35
Ampicorna	35 25N	24 13E	27
Ampilley	47 37N	4 40E	14
Ampolla, G.	40 46N	0 47E	24
Ampo-ta	40 41N	0 37E	24
Ampthill	52 1N	0 30W	10
Ampton	52 20N	0 44E	10
Ampurias	42 12N	3 9E	24
Amran, Hill and Tomb, see Ruins of Babylon			30
Amrawan	35 51N	54 4E	32
Amriswyl	47 43N	9 17E	15
Amroha	28 51N	78 24E	33
Amrom, Isle	54 39N	8 26E	21
Amroon	22 50N	70 42E	33
Amrous	30 42N	30 51E	37
Amsero	30 23N	5 35W	36
Amsheer	34 12N	35 44E	31
Amsieg	46 47N	8 40E	15
Amsoldingen	46 45N	7 35E	15
Amsterdam	42 58N	74 18W	44
Amsterdam	52 23N	4 53E	16
Amsterdam, Is.	25 30N	131 10E	29
Amsterdam, New (Guayana)	5 50N	55 16W	51
Amsterdam Isle (Indian Ocean)	39 0S	77 0E	2
Amstetten	48 7N	14 53E	19
Amtso L.	28 48N	96 38E	34
Amtsogh L.	30 35N	86 55E	33
Amucu Lake	3 35N	58 54W	51
Amuda	37 7N	40 38E	30
Amulree	56 31N	3 47W	12
Amurani	38 32N	22 5E	28
Amurgura, I.	17 40S	174 30E	52
Amurrio	43 4N	2 58W	24
Amusco	42 13N	4 25W	24
Amut	57 56N	4 51W	11
Amvile	55 52N	3 25W	12
Amwas	31 50N	35 0E	31
Amy	76 0N	68 30E	29
Amy B.	75 0N	67 0E	
Amyclae	41 20N	13 20E	56
Amyclæ	37 2N	22 27E	28
Amyot Mt.	33 17S	147 52E	52
Amyoun	34 20N	35 51E	31
An, Ben.	56 15N	4 21W	12
Ana, R. S.	13 2S	66 0W	49
Ana, S.	12 13S	72 45W	49
Ana, S.	15 2S	67 0W	49
Anab	31 26N	35 4E	31
Anabara, R	71 30N	108 0E	29
Anabarskoe	70 50N	106 50E	29
Anaby	57 56N	6 40W	11
Anacu	5 8S	35 52W	51
Anadia	9 22S	36 37W	51
Anadir, Gulf of	64 0N	177 0W	29
Anadir, R.	64 0N	167 20E	29
Anadirskoi	66 20N	167 40E	29
Anadoli Hissar, on the Bosphorus			27
Anadoli Kavak, on the Bosphorus			27
‡ Anadolia	39 30N	31 0E	30
Anadolkeui	44 18N	28 47E	27
Anneburg	55 56N	10 36E	29
Anafonitra	37 53N	20 41E	28
Anagada, Isle	18 48N	64 22W	47
Anagada de Fuera	19 10N	95 54W	46
Anagassan	53 53N	6 20W	13
Anagni	41 47N	13 10E	25
Anagoondy	15 21N	76 35E	33
Anahuac	29 35N	94 53W	44
Anahuac Mounts.	38 50N	108 40W	45
Anajee	14 28N	76 8E	33
Anakissy	52 11N	8 32W	13
Anaklia	42 20N	41 32E	23
Anakva	43 9N	40 35E	23
Analabou	4 10N	96 3E	34
Analiba	39 14N	38 58E	56
Anamba Isles	3 20N	106 0E	34
Anamour	36 11N	32 55E	30
Anamour, Cape	36 2N	32 48E	30
‡ Anan	17 30N	103 30E	29
Anana, Village of, see Ruins of Babylon			30
Anany, R.	1 52S	61 20W	49
Anapa	44 47N	37 10E	23
Anaphe I.	36 25N	25 45E	56
Anaphi	37 39N	22 45E	28
Anaphi, Is.	36 22N	25 46E	28
Anapo, R.	1 37S	61 56W	49
Anapuro	3 45S	42 30W	51
Anarajahpoora	8 15N	80 30E	33
Anas, Il.	37 10N	7 25W	55
Anas-el-Wojoud Isle (Philoë)	24 0N	32 53E	37
Anaso, R.	12 6N	41 50E	36
Anata	31 49N	35 15E	31
Anatho	34 28N	42 0E	56
Anathoth	31 49N	35 15E	31
Anatolia	43 16N	12 54E	25
Anatolico	38 22N	21 20E	28
Anatuya	28 28S	62 19W	50
Anaurapucu, R.	0 30N	52 10W	51
Anava L.	37 53N	30 2E	56
Anava, R.	0 45N	62 5W	49
Anavarsarum	41 30N	21 40E	56
Anavelhana, R.	2 43S	59 50W	49
Anay	19 15N	13 35E	36
Anazarba	37 20N	35 52E	56
Anaziri	37 48N	21 37E	28
Ancamayo	29 41S	62 57W	50
Ancaster	52 59N	0 32W	9
Ancenis	48 23N	1 10W	14
Anchialus	42 33N	27 38E	56
Anchitty	12 20N	77 45E	33
Anchoo	38 38N	125 22E	34
Anchor Island	45 44S	166 10E	53
Anchorite's Isle	1 5	146 25E	52
Anciaens	41 15N	7 11W	24
Anciao	39 55N	8 23W	24
Ancient River of Egypt	31 8N	33 56E	37
Anclam	53 47N	13 35E	20
Anclotes Kays	28 42N	83 6W	44
Anco	13 3S	73 22W	49
† Ancona	43 21N	13 14E	25
Ancona	43 39N	13 32E	25
Ancona	43 40N	13 28E	56
Ancoquija	26 48S	65 13W	50
Ancove	20 30S	46 22E	36
Ancroft	55 42N	1 50W	9
Ancrum	55 31N	2 36W	12
Ancud, G.	42 10S	73 8W	50
Ancy le Franc	47 46N	4 9E	14
And	40 47N	22 54E	19
Andabilis	38 0N	34 50E	56
Andahour	31 31N	31 13E	37
Andahuaylas	13 25S	73 11W	49
Andalgala	27 0S	67 0W	50
Andaman Isles	12 30N	92 55E	29
Andaman Isle, Great	12 30N	92 55E	29
Andaman Isle, Little	10 30N	92 30E	29
Andamarca	11 20S	74 13W	49
Andanner, Jeb.	33 0N	1 0W	36
Andance	45 14N	4 47E	14
Andeen	46 36N	9 26E	15
Andefingen	47 36N	8 41E	15
Andely	49 16N	1 24E	14
Andenne	50 29N	5 3E	16
Andera	38 4N	22 40E	28
Anderbelle	55 27N	10 7E	21
Anderlecht	50 51N	4 17E	16
Andermatt	46 38N	8 36E	15
Andernach	50 29N	7 22E	17
Anderson, Mt.	37 46S	144 25E	52
Andersonville	34 28N	82 52W	44
Anderswick	58 57N	3 14W	11
Andest	46 48N	9 5E	15
Andeux	47 16N	5 55E	14
Andiffo	36 14N	29 41E	30
Andkhoo	37 0N	65 20E	32
Andoas	2 29S	76 33W	49
Andoe Isle	69 18N	15 15E	22
Andorno	45 47N	8 0E	25
Andorra	42 28N	1 30E	24
Andover	51 12N	1 28W	10
Andover E.	44 37N	70 47W	44
Andozersk	63 50N	32 45E	23
Andrache, Pt.	39 31N	2 25E	24
Andrama	36 54N	41 35E	30
Andrano Tr.	39 56N	18 22E	26
Andravida	37 56N	21 22E	28
Andrea, Isle	43 2N	15 47E	19
Andrea, S.	37 55N	20 42E	28
Andreas	38 34N	21 49E	28
Andreas	37 20N	22 45E	28
Andreas, Pt.	38 17S	57 32W	50
Andreasberg	51 43N	10 31E	17
Andres, S. R.	22 50S	63 5W	50
Andria	41 14N	16 17E	25
Andriach	45 33N	36 39E	27
Andrievka	46 39N	41 30E	23
Andrievska	62 24N	45 0E	23
Andritsena	37 28N	21 55E	28
Andro	36 51N	22 19E	28
Andro	37 56N	24 57E	28
Andro, Cape	37 51N	24 57E	28
Andropolis	30 43N	30 44E	56
Andros	37 51N	24 45E	28
Andros, Isle	37 50N	24 52E	28
Andros Isle (West Indies)	24 35N	78 0W	47
Andrussa	37 6N	21 59E	28
Andrutra	37 28N	22 43E	28
Andujar	38 1N	4 1W	24
Aneboda	57 9N	14 32E	22
Anegada, B.	40 20S	62 10W	50
Anem, or Enganmin	32 28N	35 20E	31
Anemurium and Pr.	36 4N	32 46E	56
Aner	32 28N	35 4E	31
Anere, R.	14 5S	66 50W	49
Anerin, Sl.	54 6N	7 55W	13
Aneyra	39 54N	32 52E	56
Aneyra	39 10N	28 56E	56
Angaco	31 5S	68 36W	50
† Angad, Desert of	31 20N	1 0W	36
Angara, R.	55 45N	110 0E	29
Angasse Bay	19 28N	72 45E	33
Angdzai L.	31 14N	88 24E	33
Angeja	40 46N	8 37W	24
Angeja	12 10S	51 12W	51
Angel	37 42S	11 28W	50
Angela	29 12N	22 44E	36
Angeles	36 49S	71 6W	50
Angelica	42 18N	78 5W	44
Angelo, C. L.	36 24N	23 13E	28
Angelo Castro, L.	38 34N	21 24E	28
Angelo Kastro	37 45N	22 58E	28
Angelones	36 45N	22 59E	28
Angelsk	53 37N	58 47E	23
Angerburg	54 12N	21 41E	20
Angerlo	51 59N	6 7E	16
Angerman, R.	63 29N	16 49E	22
Angermunde	53 2N	13 48E	20
Angers	47 28N	0 34W	14
Angers Leigh	50 37N	3 8W	10
Angerville	48 19N	2 0E	14
Angesn	66 45N	22 26E	22
Anggoonda	16 55N	77 40E	33
Angillon, Chle. d'	47 22N	2 27E	14
Angistri, Isle	37 41N	23 21E	28
Angles	42 0N	2 38E	24
Anglesea, Isle	53 18N	4 20W	9
Angli	54 0N	10 30E	55
Angmering	50 50N	0 31W	10
‡ Angola	9 0S	13 18E	36
‡ Angora	39 55N	32 20E	30
Angora	39 50N	32 47E	30
Angora R.	56 0N	103 30E	29
Angori	40 40N	29 14E	30
Angostura	6 15N	74 35W	49
Angostura, or New Guayana, &c.	8 8N	63 55W	49
Angot	13 10N	40 45E	36
Angouleme	45 39N	0 6E	14
‡ Angoumois	45 45N	0 10E	14
Angozba R.	16 20S	39 30E	36
Angra de Cavallos	24 50N	16 0W	36
Angra Pequina, or S. Cruz	26 0S	15 25E	36
Angrus R.	42 45N	20 56E	53
Ang-tong	15 30N	100 20E	35
Angtsoo	29 47N	81 30E	33
Angua	7 50N	3 18E	36
Anguijan	14 45N	145 25E	29
Anguila, or Snake Isle	18 14N	63 8W	47
Anguillita Isle	18 23N	62 58W	47
Anguran	36 30N	47 28E	30
Anguse	23 26S	59 48W	50
‡ Anhalt	51 42N	12 10E	17
Anhanduhygaura River	20 40S	55 0W	51
Anhangitimy R	6 5S	60 0W	51
Anhanguera	20 4S	49 22W	51
Anheim	48 33N	12 5E	18
Anholt Isle	56 43N	11 38E	21
Anholtbye	56 42N	11 39E	21
Anialarra M.	42 59N	0 45W	24
Anicus, R	19 10S	51 25W	51
Aniengunge	24 33N	91 15E	35
Anima	24 30S	65 16W	50
Anio R. Envs. of Rome			25
Anio R.	42 0N	12 40E	56
Anisus R.	47 30N	14 10E	56
Anjar	23 2N	70 10E	33
Anjediva I.	14 45N	74 10E	33
Anjenga	8 40N	76 52E	33
Anjitota, R.	38 50N	16 16E	26
Anjo	7 22S	106 25E	35
‡ Anjou	47 25N	0 30W	14
Anjunweel	17 27S	73 13E	33
Anjyruk	35 37N	64 9E	32
Ankdee	19 16N	78 25E	33
Ankenaes, M.	68 19N	17 20E	22
Ankerville	57 44N	3 58W	11
Ankholm, R.	53 41N	0 32W	9
Ankober	9 35N	39 55E	36
Ankong	24 9N	94 48E	35
Ankum	52 32N	7 50E	17
Anlier	49 47N	5 34E	16
Anni	47 1N	7 7E	15
Ann Arbona	42 17N	83 50W	44
Ann, Cape	42 40N	70 34W	44
Anna B.	46 25S	169 20E	53
Anna, I. Sta de	2 10S	43 37W	51
Annaba, Gl.	28 46N	32 6E	7
Annaberg	50 34N	12 50E	17
Annack W.	55 40N	4 33W	12
Annacotty	52 40N	8 29W	13
Annagh	52 17N	8 42W	13
Annahilt	54 27N	6 1W	13
Annamalla	11 37N	76 10E	33
Annan	55 0N	3 15W	11
Annan Bank	55 13N	3 25W	12
Annan, R.	54 59N	3 16W	11
Annapolis (Maryland)	38 59N	76 33W	44
‡ Annapolis (Nova Scotia)	44 41N	65 32W	41
Annapolis, Gut of	44 42N	65 44W	41
Annapolis, R.	44 50N	65 26W	41
Annapu, R.	2 30S	50 27W	51
Annat	57 37N	5 19W	11
Annat	56 50N	5 38W	11
Anncloy, Br.	54 21N	5 52W	13
Anne Mt.	42 51S	146 28E	53
Anne, P. S.	37 24N	25 26E	28
Annecy	45 54N	6 8E	26
Annersta	56 45N	13 46E	22
Annesel	31 26N	15 55E	56
Annestown	52 9N	7 20W	13
Anneville	49 7N	1 35W	14
Anni	40 31N	43 35E	56
Annigen	48 18N	10 52E	18
Anni kan	57 38N	5 19W	12
Anno Bona, Is.	1 40S	5 30E	36
Annochie	57 29N	2 8W	11
Annonay	45 14N	4 40E	14
Annonoe	53 2N	6 16W	13
Annon, L.	35 33S	61 14W	50
Annune	3 14N	73 34W	49
Anoi	38 26N	20 41E	28
Anoor	12 6N	77 20E	33
Anopglur	29 20N	73 22E	33
Anopshehr	28 26N	78 12E	33
Anoria	38 26N	24 6E	28
Anotta Bay	18 17N	76 43W	47
Anotta and Fr. Pt.	18 16N	76 46W	47
Anpen	52 11N	6 6E	16
Ans, Ras el, or Cape Nose	23 57N	35 38E	37
Anse	45 5N	4 44E	14
Anse Gr.	14 50N	61 3W	67
Ansley	52 32N	1 34W	10
Anson B. See Norfolk I.			52
Anson Bay	13 20S	130 0E	52
Anson R.	41 6S	148 20E	53
Anspach	49 17N	10 35E	18
Anstedt	52 40N	8 46E	17
Anstey, E.	51 2N	3 30W	10
Anstey W.	51 3N	3 36W	10
Anston	53 21N	1 14W	9
Anstruther	56 14N	2 41W	12
Anta	12 38S	73 46W	49
Antæ polis	26 55N	31 30E	56
Antakia	36 14N	36 16E	30
Antalo	13 0N	40 40E	36
Antananarivo	18 0S	46 50E	36
Antandrus	39 33N	26 54E	56
Antao	7 22S	36 3W	51
Antar	34 4N	38 31E	30
Antarctic Ocean	75 0S	70 0E	2
Antavoulan	58 3N	4 56W	11
Ante Cristo	30 35S	69 26W	50
Antequera	37 9N	4 33W	24
Anthedon	38 28N	23 26E	28
Anthony	50 5N	5 7W	10
Anti Gozzo I.	34 55N	24 0E	27
Anti Milos	36 47N	24 15E	28
Antibes	43 34N	7 5E	14
Anticosti, Isle	49 30N	63 10W	40
Antidrepanum Pr.	30 30N	19 45E	56
Antigonisht	45 36N	62 4W	41
Antigua Isle	17 2N	61 50W	47
Antikyra	38 50N	22 24E	28
Anti-Libanus, M.	33 52N	36 18E	31
Antilo	13 20N	39 55E	36
Antino	41 54N	13 27E	23
Antinoe	27 0N	30 54E	37
Antioch	36 11N	36 10E	30
Antiochia	37 35N	62 20E	55
Antiochia	36 11N	36 5E	56
Antiochia	37 52N	28 40E	56
Antiochia	38 18N	31 20E	56
Antiochia ad Cr	36 11N	32 23E	56
Antiochia Myg-donica	37 2N	41 9E	56
Antioquia	6 37N	76 5W	49
Antiparos Isle	37 0N	25 3E	28
Antipatris	32 12N	34 59E	31
Anti-Paxo Isle	39 9N	20 16E	28
Antiphellus	36 9N	29 46E	56
Antiphrae	31 6N	28 25E	56
Antipodes of Greenwich	51 28S	180 0	1
Antipodes, Isle	49 37S	174 30E	28
Antipolis	43 40N	7 2E	56
Antipyrgos	32 4N	24 0E	56
Antisana	0 27S	78 18W	49
Antium, Envs. of Rome			25
Antium	41 28N	12 42E	56
Antivari	42 2N	19 10E	27
Antofagasta	26 33S	67 33W	50
Antoig	50 32N	3 26E	16
Antoja Volcano	37 36S	70 3W	50
Antomopolis	40 48N	32 58E	56
Anton, R.	50 54N	1 26W	10
Antongil Bay	16 0S	49 50E	36
Antonina	25 32S	48 36W	51
Antonio, Port	18 10N	76 30W	47
Antonio, S.	0 45N	74 40W	49
Antonio de los Cobres, S.	24 15S	67 23W	50
Antonio, S.	7 53S	61 50W	51
Antonvskoi	49 19N	51 52E	23
Antopol	52 16N	24 54E	23
Antoun Elias	33 51N	35 34N	31
Antrain	48 27N	1 31W	14
Antree	26 0N	78 9E	33
‡ Antrim	54 54N	6 12W	13
Antrim	54 43N	6 14E	13
Antrodoco	42 25N	13 7E	25
Antron	38 58N	22 59E	28
Ants' R.	30 24S	30 38E	38
Antvorskov	55 24N	11 21E	21
‡ Antwerp	51 14N	4 42E	16
Antwerp	51 14N	4 22E	16
Antwerp (New York)	44 10N	75 39W	44
Anure, L.	54 59N	8 17W	13
Anurogrammum	8 30N	80 30E	55
Anwick	53 3N	0 19W	9
Anwoth	54 53N	4 12W	12
Anxious Bay	33 20S	134 40E	52
Anzur	41 20N	13 12E	56
Anyperor	19 54N	79 50E	33
Anzarba	37 8N	35 38E	30
‡ Anzico	0 40S	16 30E	36
Anzo, Pt d'	41 27N	12 42E	25
Aoiz	42 45N	1 21W	24
Aor Poulo	2 25N	104 36E	35
Aornos	34 40N	73 5E	55
Aosta	45 44N	7 16E	25
Aotea	37 50S	175 5E	53
Aotea I.	36 10S	175 22E	53
Aous R.	40 32N	19 40E	56
Aowbuh	34 22N	63 9E	32
§ Apacherias	34 30N	110 20W	45
§ Apaches	33 10N	108 0W	45
‡ Apaches	32 5N	112 30W	46
§ Apaches	32 50N	103 40W	46
Apacza	45 58N	25 27E	19
Apalhao	39 29N	7 29W	24
Apalvo	27 30N	52 43E	32
Apamea	40 20N	28 50E	56
Apamea	35 30N	36 25E	56
Apamea	31 0N	46 35E	56
Apano Arepa M.	37 33N	22 23E	28
Apanomeria	36 27N	25 24E	28
Apari	18 30N	121 41E	35
Aparli Kaiya	39 54N	32 30E	30
Apaya, R.	3 35S	72 38W	49
Apehon	45 13N	2 30E	14
Apeldoorn	52 13N	5 57E	16
Apen	53 13N	7 52E	17
Apennines M.	44 25N	10 0E	56
Apenrade	55 4N	9 24E	21
Apenrade, Gulf	55 3N	9 31E	21
Apes	39 30N	26 28E	30
Aphaca	34 6N	35 48E	31
Aphek	33 46N	35 4E	31
Aphek	32 35N	35 17E	31
Aphek	33 27N	35 36E	31
Apheiae	39 2N	22 57E	56
Aphica	32 47N	35 44E	31
Aphreen R.	36 30N	36 55E	30
Aphrodisias	40 39N	26 50E	56
Aphrodisias	37 31N	28 52E	56
Aphrodites P.	27 22N	33 38E	56
Aphroditopolis	29 27N	31 20E	56
Aphrodisias I.	36 5N	33 30E	56
Apinca R.	4 20S	57 38W	51
Apinhy	23 45S	49 55W	51
Api P.	1 53N	109 30E	35
Apidia	36 53N	22 47E	28
Apilla B.	28 10N	48 23E	32
Apis	31 14N	20 10E	58
Apis	31 25N	27 0E	56
Apley	53 15N	0 20W	9
Aplington	33 32N	82 20W	44
Apolthcki	36 33N	28 5E	30
Apocopi M.	25 0N	73 0E	53
Apodoulo	35 9N	24 44E	27
Apollinis Pr.	37 11N	10 12E	56
Apollinopolis Mag.	24 57N	32 52E	56
Apollinopolis Par.	25 53N	32 48E	56
Apollonia	42 25N	27 40E	56
Apollonia	40 33N	23 30E	56
Apollonia	40 43N	19 27E	56
Apollonia	38 5N	30 41E	56
Apollonia	34 22N	44 25E	56
Apollonia	37 58N	14 5E	56
Apollonia	32 55N	21 56E	56
Apollonos, Contra	25 0N	32 56E	56
Apolobamba	14 18S	68 42W	49
Aponi R.	9 30S	64 55W	49
Aponia	9 57S	62 28W	51
Aponia, R.	7 55S	68 0W	51
Aponia, R.	5 18S	63 5W	49
Apo-Paro, R.	8 30S	73 48W	49
Apoporis R.	0 50N	72 15W	49
Apostle, R.	49 5S	75 20W	48
Apostles, Is.	46 58N	90 54W	44
Apostoles	27 55S	56 8W	50
Apoukinskoi, Cape	61 45N	176 30E	29
Appalachicola, R.	29 47N	84 57W	44
Appalachie, B.	29 50N	84 0W	44
Appelbo	60 28N	13 50E	22
Appelsche	52 56N	6 16E	16
Appelturn	51 51N	5 37E	16
‡ Appenzell	47 21N	9 24E	15
Appenzell	47 19N	9 24E	15
Apperley	51 57N	2 12W	10
Appersen	53 25N	9 35E	17
Apperup	56 5N	12 32E	21
Appia Via, Envir. of Rome			25
Appiaria	43 59N	26 25E	56
Appin	56 37N	5 30W	12
Appin	34 11S	150 50E	52
Appin Ho.	56 38N	5 21W	12
Appingadam	53 20N	6 51E	16
Appleby	54 34N	2 30W	9
Appleby	53 38N	0 33W	9
Applecross, L.	57 26N	5 49W	11
Apple, Cr.	39 20N	90 29W	44
Applecross	57 27N	5 46W	11
Appledore	51 4N	4 11W	10
Appledore	51 2N	0 47E	10
Applegarth	55 9N	3 30W	11
Apple Hill	34 7S	143 51E	52
Apples	46 33N	6 25E	15
Appleshaw	51 14N	1 34W	10
Appleton	53 20N	2 33W	9
Appleton	53 53N	1 9W	9
Appleton, F.	54 21N	1 39W	9
Appleton, Wiske	54 26N	1 24W	9
Applethwaite	54 23N	2 54W	9
Appletrewick	54 2N	1 54W	9
Appollonia	5 40N	2 30W	36
Appretotte	6 50N	81 58E	33
Approuague	4 20N	51 52W	51
Aprospitia	38 18N	22 37E	28
Apsarus	41 32N	41 35E	56
Apsarus, R.	41 43N	41 36E	56
Apsley, R.	30 53S	152 13E	52
Apsus, R.	40 45N	19 20E	56
Apt	43 52N	5 24E	14
Aptera	35 27N	24 11E	56
Aptz	47 48N	19 42E	19
Apua	44 28N	9 50E	56
‡ Apulia	41 5N	16 15E	56
Apamea Cibotus	38 5N	30 16E	56
Apure, R.	7 35N	66 43W	49
Apurimac R.	10 40S	72 40W	49
Aqua Fritis	26 12N	70 23W	50
Aquæ	44 25N	22 30E	56
Aquæ	44 45N	8 30E	56
Aquæ	36 20N	9 30E	56
Aquafreddo	39 58N	15 42E	26
Aquæ Regiæ	35 27N	9 50E	56
Aquæ Solis	51 25N	2 45W	55
Aque Tacapitance	33 55N	9 48E	56
Aquana	42 20N	13 53E	25
Aquaverde	29 35N	101 2W	46
Aquera	43 18N	6 18W	18
Aquiar	3 52S	38 21W	51
Aquila	42 20N	13 28E	25
Aquileia	45 48N	13 20E	56
Aquilejn	45 45N	13 26E	19
Aquincum	47 30N	19 0E	56
Aquincum	47 45N	19 0E	55
Aquinum	41 35N	13 42E	56
Arab, W. el	32 37N	35 38E	31
Araayr (Aroer)	31 38N	35 57E	31
Arab Tower, Lower Egypt,	30 56N	29 38E	37
Arab, Wady el	32 38N	35 40E	31
Arab, Wady el	23 51N	33 10E	37
Arabah, Plain of	28 42N	32 36E	37
‡ Arabah, Wady	29 2N	32 5E	37
Arabat	45 19N	35 30E	23
Arabat el	46 10N	31 58E	37
Arabgir	39 5N	38 40E	30
‡ Arabia	23 0N	46 0E	29
‡ Arabia Petræa	29 0N	34 30E	37
‡ Arabia Deserta	23 30N	47 0E	55
Arabiæ Emporium	12 40N	45 0E	55
‡ Arabia Felix	18 40N	42 30E	55
Araboli	37 38N	38 9E	30
Aracan	20 40N	93 25E	35
‡ Aracan	20 0N	94 0E	35
Aracati	4 32S	37 43W	51
Araecna	37 5N	6 36W	24
Arachnia	38 41N	22 15E	28
‡ Arachosia	32 0N	68 0E	55
Arachova	38 29N	22 39E	28
Arad	46 7N	21 24E	19
Arad	31 20N	35 8E	31
Aradus, I.	26 12N	50 45E	56
Aradus	34 52N	35 50E	56
‡ Aragon	41 20N	1 26W	24
Aragon	26 32S	63 50W	50
Aragon, R.	42 12N	1 48W	24
A

Name.	Lat.	Long.	No. of Map.
Ariadne Island	39 19s	62 0w	50
‡ Ariana	32 30N	63 0E	55
Ariano	41 9N	15 2E	25
Ariari, River	2 57N	73 10w	49
Arias	41 42N	6 57w	24
Arias	24 3N	89 44w	46
Arica	18 28s	70 25w	50
Aricati, River	2 50s	39 48w	51
Arid Island	36 11s	175 28E	53
Aridsong	29 15N	84 50E	33
Arienas Lake	56 37N	5 48w	12
Aries	54 48N	4 20w	12
Arigadeen River	51 38N	8 42w	13
Arigas	4 32N	95 45E	35
Arignano	41 44N	15 40E	25
Arimathia	31 59N	34 55E	31
Arimena	4 38N	72 25w	49
Ariminum	44 4N	12 30E	56
Arinamcan	55 34N	5 37w	12
Arindeln	30 50N	35 45E	56
Arinos, River	5 40s	53 47w	51
Arinos, Dos. River	4 30s	58 15w	51
Aripo	8 40N	80 10E	33
Arish, Wady el	30 54N	34 8E	37
Arish, Melawi el	27 43N	30 55E	37
Arispe	30 45N	109 25w	46
Aristeu	31 30N	26 20E	56
Aristovo	57 40N	28 3E	23
Aritzu	39 53N	9 6E	26
Ariupuna, River	5 40s	59 20w	51
Arizona	32 25N	107 56w	45
Arja	31 56N	46 2E	30
Arja	30 55N	46 12E	32
Arjeplong	66 4N	18 2E	22
Arjes	39 53N	4 9w	24
Arjish M.	38 35N	35 14E	30
Arjonilla	37 59N	4 3w	24
Arkaig Lake	56 58N	5 8w	11
‡ Arkansas	35 0N	92 20w	44
Arkansas River	34 34N	91 15w	44
Arkeeko	15 50N	39 45E	36
Arkeg, Glen	56 59N	5 10w	11
Arkendale	54 24N	1 50w	9
Arkesdon	57 59N	0 10E	10
Arkhangelsk	55 55N	51 35E	23
Arkholme	54 8N	2 30w	9
Arklet Lake	56 15N	4 34w	12
Arklow	52 47N	6 10w	13
Arklow Head	52 46N	6 9w	13
Arkodita	39 22N	20 6E	28
Arkudi	38 33N	20 43E	28
Arkut Khan	38 17N	31 53E	30
Arlasiek	57 54N	6 46w	11
Arlant	545 23N	3 41E	14
Arleedon	54 34N	3 29w	9
Arles	43 40N	4 36E	14
Arlesheim	47 30N	7 39E	15
Arlinghani	51 47N	2 26w	10
Arlington	43 5N	73 12w	44
Arlinsk	56 31N	58 15E	23
Arlon	49 42N	5 46E	16
Arma	5 38N	75 44w	49
Armadale	57 5N	5 50w	11
Armadale Inn	55 54N	3 42w	12
Armaddy	56 18N	5 33w	12
Armaganal	37 6N	48 15E	32
Armagh	54 21N	6 39w	13
‡Armagh, County	54 16N	6 34w	13
Armanlik	43 40N	27 3E	27
Armara	39 48N	19 47E	28
Armavria	40 6N	43 57E	56
‡ Armenia	40 0N	42 40E	23, 30, 56
Armidale	58 32N	4 6w	11
Armillo, M.	42 39N	12 8E	25
Armin	53 41N	0 56w	9
Armir Mt.	35 20N	46 0E	30
Armitage	52 44N	1 53w	10
Armoed	33 37s	22 7E	38
Armoy	55 7N	6 20w	13
Armsdorf	53 37N	9 4E	17
Armstrong	34 10N	85 40w	44
Armstrong, Fort	41 29N	90 26w	44
Armuna	40 31N	2 50w	24
Armundan	30 40N	67 52E	33
Armuro	39 48N	19 52E	28
Armyros	39 14N	22 47E	27
Arna	18 0N	24 0E	36
Arna M.	37 39N	22 58E	28
Arnage	57 26N	2 6w	11
Arnas	45 50N	4 33E	14
Arnas	63 16N	18 48E	22
Arnaout Kioy, see the Bosphorus			27
Arnapiara R.	6 40s	61 23w	49
Arnau	50 32N	15 42E	19
Arnauthioi	43 27N	26 34E	27
Arnay le Duc	47 7N	4 31E	14
Arncliffe	54 8N	2 6w	9
Arndilly	57 30N	3 13w	11
Arnedo	42 6N	2 5w	24
Arnee	12 43N	79 17E	33
Arneiro	39 49N	8 28w	24
Arnemuiden	51 29N	3 41E	16
Arnen	46 21N	8 10E	15
Arngask	56 16N	3 21w	12
Arnhausen	51 50N	15 56E	20
Arnheim	51 59N	5 52E	16
Arnhem's B.	12 20s	136 15E	52
Arnhem Cap	12 20s	137 6E	52
‡ Arnhem's Land	13 20s	133 30E	52
Arnhill	57 29N	2 49w	11
Arnisdale	57 7N	5 27w	11
Arnish	58 13N	6 24w	11
Arnmore	56 7N	4 11w	12
Arnoge	47 56N	0 11E	14
Arnold	53 0N	1 7w	9
Arnold's Cr.	35 57N	89 42w	44
Arno, R.	43 42N	10 12E	25
Arnon, R. (Wadi Modjeb)	31 21w	35 38E	31
Arnould	48 11N	6 59E	14
Arnoun	33 24N	35 32E	31
Arnprior	35 18s	149 51E	52
Arnstadt	50 49N	10 57E	17
Arnstein	49 59N	10 1E	18
Arnus R.	43 45N	10 45E	56
Aroak, Mount	36 30N	33 45E	30
Aroan	18 48N	0 20w	36
Aroche	37 52N	6 43w	24
Aroer (Arair)	31 29N	35 51E	31
Aroer	31 59N	35 49E	31
Aroer (Arar'ah)	31 13N	35 3E	31
Aroevanga, R.	13 30s	27 45E	36
Aroha Mts.	37 24s	175 46E	53
Arokszallas	47 38N	19 5sE	19
Arolipoxo	34 15N	122 40E	29
Arolsen	51 22N	8 58E	17
Aromata, Pr.	11 40N	50 55E	55
Arona	45 44N	8 31E	25
Aroostook, R.	46 41N	67 45w	41
Arosis, R.	30 28N	50 0E	56
Arpajon	48 34N	2 14E	14
Arpi	41 33N	15 35E	56
Arpino	41 43N	13 39E	25
Arqua	45 20N	11 50E	25
Arque	18 28s	67 36w	49
Arques	49 53N	1 7E	14
Arques River	34 45N	91 27w	43
Arquillos	38 9N	3 26w	24
Arra Mountains	52 51N	8 20w	13
Arrabona	47 40N	17 38E	56
Arrabona, R.	47 3N	16 45E	56
Arracan	20 30N	92 53E	29
Arrah	25 32N	84 40E	33
Arrajos	3 4s	41 56w	51
Arran, Isle	55 35N	5 15w	12
Arran Fowddy	52 48N	3 37w	10
Arran-y-Gesel	52 37N	3 55w	10
Arran, Isles	53 7N	9 40w	13
Arrancade	40 39N	8 24w	24
Arranmore, Island	53 8N	9 45w	13
Arras	50 17N	2 46E	14
Arrayas	12 16s	47 10w	51
Arreau	42 54N	0 21E	14
Arrecifes	33 58s	60 20w	50
Arretium	43 30N	11 55E	56
Arreton	50 41N	1 16w	10
Arrimloor	11 5N	79 9E	33
‡ Arriege, Department of	42 51N	1 30E	14
Arrild	54 41N	9 49E	21
Arrora	39 8N	4 24w	24
Arrorg Island	2 45N	101 26E	35
Arrochar	56 11N	4 49w	12
Arrochar Hills	56 15N	4 44w	12
Arronches	39 9N	7 7w	24
Arrone; R.	41 53N	12 5E	25
Arroo Island	6 0s	135 0E	35
Arrow Lough	54 3N	8 15w	13
Arrowsmith Mt.	32 10s	118 7E	53
Arsace	36 36N	37 15E	30
Arsacia	35 27N	51 50E	56
Arsacides Isles	8 50s	160 50E	52
Arsbrne	58 1N	6 55w	11
Arschsum	54 53N	8 34E	21
Arsene, L.	38 20N	41 30E	56
Arsinarium, Pr.	14 19N	17 30w	55
Arsissa, L.	38 35N	42 45E	56
Arsinoe	30 3N	32 35E	56
Arsinoe	32 32N	20 30E	56
Arsinoe	29 23N	30 51E	56
Arsinoe	35 3N	32 26E	56
Arsinoe	36 10N	33 2E	56
Arsk	56 0N	50 5E	23
Arslan Logmish	39 50N	36 45E	30
Arsous	36 23N	35 58E	30
Arsous	36 25N	36 0E	30
Arsouf Nahr el	32 18N	34 51E	31
Arsuf	32 18N	34 52E	31
Arsura Nisa *or* Plane Isle	39 32N	24 14E	28
Arta	39 41N	3 24E	24
Arta	39 8N	20 59E	27, 28
Arta B.	39 35N	3 29E	24
Arta G. of	39 0N	21 0E	27, 28
Arta R.	39 11N	21 3E	27, 28
Artaki	40 26N	27 46E	30
Artala	55 45N	6 5w	12
Artanisa	42 13N	44 26E	56
Artaxata	39 20N	45 18E	56
Artchadinsk	49 46N	43 5E	23
Artegna	46 13N	13 14E	25
Artemita	34 0N	44 50E	56
Artemita	38 25N	43 11E	56
Artenay	48 5N	1 53E	14
Artern	51 22N	11 19E	20
Artes	52 54N	6 59w	13
Arth	47 2N	8 36E	15
Arthgolly	57 23N	3 4w	11
Arthington	53 54N	1 35w	9
Arthoy Chap	52 42N	3 59w	10
Arthur Mt.	41 13s	172 40E	53
Arthur River	33 11s	117 5E	53
Arthur River	41 9s	144 50E	53
Arthur Range	43 10s	146 13E	53
Arthur's Seat	38 23s	144 55E	52
Arthur's Isle	3 38s	176 15w	52
Arthur's Lakes	42 3s	146 58E	53
Arthuret	55 0N	2 58w	9
Arthurslee	34 34s	150 7E	52
Artix	43 24N	0 36w	14
Artolina	38 32N	22 13E	28
‡ Artois	50 25N	2 30E	14
Artous	33 26N	36 17E	31
Artren	54 38N	6 42w	13
Arttuck	36 55N	60 55E	32
Aruana, River	4 59N	68 14w	49
Aruapiara River	7 0s	60 35w	51
Arubah, Cape	25 10N	64 35E	32
Arudi	43 6N	0 28w	14
Arudineti, River	32 25N	34 55E	31
Aruela	40 25N	7 8w	24
Aruha	3 48N	61 55w	49
Arumuen River	1 19s	51 40w	51
Arun River	50 49N	0 33w	10
Arundel	50 51N	0 35w	10
Arvagh	53 55N	7 32w	13
Arve River	46 14N	6 9E	25
Arvert	45 44N	1 11w	14
Arvidsjaur	65 44N	19 10E	22
Arvika	59 45N	12 31E	22
Arvoredo Island	27 4s	48 2w	51
Arwarton	51 57N	1 12E	10
Ary	32 34N	36 46E	31
Arymagdus River	36 7N	32 55E	56
Arys	53 48N	21 54E	20
Arza	38 36N	48 4E	32
Arza River	33 18N	7 32w	36
Arzamas	55 24N	43 45E	23
Arze	39 55N	41 20E	56
Arzenie	24 45N	53 0E	32
Arzeo	35 45N	0 15w	36
Arzes	39 0N	43 20E	56
Arzillah	35 32N	5 59w	36
Arzobispo	41 11N	0 29w	24
Arzobispo	38 7N	3 7w	24
Asacay, River	4 17s	69 44w	49
Asahan	2 57N	98 14E	35
Asaikurd	38 4N	43 9E	30
Asamurn	42 28N	18 30E	56
Asana H.	33 12N	8 30w	55
Asangaro	15 30s	70 26w	49
Asarne	62 36N	14 19E	22
Asasp	43 8N	0 36w	14
Asben	17 58N	11 20E	36
Asby Coatsforth	54 31N	2 31w	9
Asbyn	61 20N	13 48E	22
Asca	38 50N	27 57E	30
Ascaig	58 4N	4 35w	11
Ascalann (Ascalon)	31 39N	34 32E	31
Ascania Lake	37 46N	30 25E	56
Ascanius Lake	40 25N	29 40E	56
Ascatlan	18 35N	102 57w	46
Ascen	40 6N	15 9E	26
Ascension Bay	19 45N	87 30w	46
Ascension Isle	8 45s	14 5w	36
Ascha	48 59N	12 30E	18
Aschach	50 14N	10 6E	17
Aschaffenburgh	50 1N	9 4E	17
Aschar, Gl.	28 40N	32 0E	37
Aschberg	54 8N	10 22E	21
Aschendorf	53 4N	7 22E	17
Ascher, W.	29 20N	32 3E	37
Aschersleben	51 48N	11 31E	20
Asciak, Cl.	35 49N	14 32E	26
Asciano	43 18N	11 35E	25
Asciburgius M.	49 20N	17 20E	55
Ascog	55 49N	5 0w	12
Ascoig	55 52N	5 17w	12
Ascoli	42 52N	13 34E	25
Ascoli	41 9N	15 20E	25
Ascona	46 8N	8 47E	15
Ascope	7 31s	79 1w	49
Ascott	51 41N	1 8w	10
Ascrib Island	57 35N	6 20w	11
Asculum Apulm.	41 10N	15 28E	56
Asculum Picenum	42 51N	13 35E	56
Asdea	32 33N	9 35w	13
Asdood, *or* Shood	31 51N	34 48E	31
Asefwala	30 15N	73 55E	33
‡ Asele	64 30N	16 30E	22
Asele	64 14N	17 5E	22
Asfoun	25 23N	32 33E	37
Ash	53 59N	6 31w	13
Ash	51 16N	1 15E	10
Ash	51 14N	0 43w	10
Ash	51 21N	0 19E	10
‡ Ashantee	7 20N	1 30w	36
Ashar	41 10N	33 34E	30
Asharon	56 51N	3 11w	11
Ashborne	53 1N	1 45w	9
Ashbourne	53 31N	6 23w	13
Ashburn	31 31N	18 12E	33
Ashburton	50 33N	3 35w	10
Ashby, W.	53 15N	0 6w	9
Ashby de la Zouch	52 45N	1 26w	10
Ashcot	51 8N	2 47w	10
Ashdod	31 45E	34 41E	31
Ashdoth Pisgath	31 43N	35 52E	31
‡ Asher	33 9N	35 17E	31
Asheville	35 28N	82 31w	44
Asheville	33 49N	86 25w	10
Ashey, Lake	57 22N	4 15w	11
Ashfaary	58 18N	4 55w	11
Ashfield	56 3N	5 36w	12
Ashford	51 25N	0 27w	10
Ashford	51 9N	0 51E	10
Ashford	53 14N	1 43w	9
Ashford	53 1N	6 7w	13
Ashfordby	52 48N	0 57w	10
Ashiesteel	55 35N	2 56w	12
Ashieworth	51 56N	2 15w	10
Ashins	55 56N	5 28w	12
Ashkala	39 55N	40 55E	30
Ashkirk	55 29N	2 52w	12
Ashley	52 56N	2 23w	9
Ashley	52 14N	0 30E	10
Ashley	51 4N	1 27w	10
Ashmounein	27 50N	30 52E	37
Ashnish	56 17N	5 32w	12
Asholt	51 7N	3 9w	10
Ashover	53 9N	1 29w	9
Ashperton	52 4N	2 33w	10
Ashraf	36 41N	53 32E	32
Ashta	19 24N	76 20E	33
Ashtabula	41 54N	80 57w	44
Ashtaroth, *or* Ashtaroth Karnaim	32 45N	36 14E	31
Ashtola Island	25 10N	63 46E	32
Ashton	54 0N	2 51w	9
Ashton	52 2N	2 0w	10
Ashton	52 16N	2 42w	10
Ashton, in Makerfield	53 29N	2 39w	9
Ashton Keynes	51 38N	1 56w	10
Asiton-under-Line	53 28N	2 5w	9
Ashtreaton	56 39N	4 59w	12
Ashuek	34 30N	43 30E	30
Ashurst	50 56N	0 20w	10
Ashurst	51 7N	0 10E	10
Ashwater	50 44N	4 16w	10
Ashwell	52 43N	0 43w	10
Ashwick	51 13N	2 30w	10
‡ Asia	40 0N	100 0E	29
‡ Asia Minor	39 0N	33 0E	30
Asiago	45 54N	11 33E	25
Asinara, G. of	40 54N	8 24E	26
Asinara, Isle	41 5N	8 15E	25
Asine	36 47N	21 51E	28
Askarun	32 50N	50 54E	32
Askeaton	52 56N	8 57w	13
Askeg	55 52N	6 7w	12
Askeran	39 51N	46 49E	23
Askersund	58 53N	14 59E	22
Askham	54 36N	2 47w	9
Askik	57 15N	5 43w	11
Asklandous	39 19N	47 38E	32
Askoe, Island	54 53N	11 30E	21
Askolo	37 31N	22 1E	28
Askomels	55 26N	5 40w	12
Askouasi	38 9N	24 22E	28
Askow River	50 40N	112 30w	40
Askrigg	54 18N	2 4w	9
Askulan	31 39N	34 32E	31
Askwith	53 55N	1 44w	9
Asmanabad	28 4N	60 47E	32
Asmeni	38 59N	23 9E	28
Asmesnal	41 22N	5 56w	24
Asnan	47 19N	3 36E	14
As Ness	55 40N	10 56E	21
Asnen, L.	56 38N	14 38E	22
Asnit	30 32N	31 19E	37
Asolo	45 50N	11 58E	25
Asopo, River	38 18N	23 48E	28
Aspadana	32 42N	51 42E	30
Aspatria	54 46N	3 20w	9
Aspelaer	50 47N	3 55E	16
Aspenden	51 56N	0 2w	10
Aspendus	36 52N	31 0E	30
Asperen	51 53N	5 6E	16
Aspey, B.	46 58N	60 25w	41
Asphaltites	31 30N	35 33E	31
Asphynis	25 25N	32 30E	30
Aspis P.	31 20N	16 8E	50
Aspo, R.	30 17N	23 32E	28
Aspremont	43 47N	7 15E	25
Aspro, M.	36 36N	22 59E	28
Aspro Potamo R.	38 30N	21 14E	28
Asprospite, B.	38 17N	22 32E	28
Asreste	39 2N	22 7E	28
Assalão	27 29N	52 43E	32
‡ Assam	26 30N	92 0E	33
Assche	50 55N	4 12E	16
Assee	37 5N	42 31E	30
Asseefgur	21 36N	76 40E	33
Assel	53 40N	9 23E	17
Assel *or* Honey River	31 10N	35 35E	31
Assen	52 59N	6 34E	16
Assens	55 17N	9 55E	21
Ass' Ears, Point of Aden, see Aden			36
Asshwa	30 49N	47 42E	32
Assinee, V. & R.	5 35N	3 30E	36
Assiner	36 47N	21 51E	28
Assiniboin River	50 0N	97 0w	40
Assing	55 57N	8 48E	21
Assisi	43 4N	12 35E	25
Asso, Fort	38 23N	20 33E	28
Assoldim	15 5N	74 8E	33
Assompcion	25 22s	57 54w	56
Assomption, La	46 15N	74 0w	42
Assos	39 30N	26 20E	56
Assumpmouson Lake	49 21N	73 57w	42
Assumpçao	9 32s	48 41w	51
Assumpcion	11 5N	63 55w	47
Assumpcion, La	2 25s	71 13w	49
Assumcion	29 24s	56 45w	51
Assurne	35 48N	9 3E	56
Assus	42 0N	26 3E	56
Assyo	20 10N	76 5E	33
Assynt	58 9N	4 50w	11
Assynt, Loch	58 10N	5 4w	11
‡ Assyria	35 0N	44 0E	56
Astaboras H.	16 40N	35 20E	55
Astacus	38 33N	21 5E	28
Astacus, G. of	40 43N	29 30E	56
Astanu	38 14N	64 42E	32
Astapus H.	12 0N	34 10E	55
Astara	38 24N	48 50E	32
Astarah, *or* St Nikolaia	38 21N	48 35E	23
Astarica	42 10N	7 5w	55
Astariz	43 8N	7 40w	24
Astaroth	32 46N	36 5E	28
Astbury	53 8N	2 14w	9
Astehiani	43 43N	25 32E	27
Astelephus R.	42 35N	41 25E	56
Asten	51 24N	5 46E	16
Asternal R.	27 20N	82 20w	44
Astet	44 39N	4 44E	14
Asti	44 56N	8 12E	25
Astiagi	31 14N	16 22E	56
Astibus	41 36N	22 10E	56
Astley	52 18N	2 18w	10
Astley Abbots	52 34N	2 25w	10
Aston	52 51N	1 23w	10
Aston	53 13N	2 39w	9
Aston Tirrold	51 34N	1 11w	10
Astorga	42 26N	6 9w	24
Astrabad	36 59N	54 32E	32
Astrabad Bay	37 30N	54 0E	32
‡ Astrakhan	47 10N	47 15E	23
Astrakhan	46 18N	48 5E	23
Astias M.	37 51N	21 41E	28
Astro	37 24N	22 45E	28
Astrogonda	30 43N	20 0E	56
Astros	37 23N	22 45E	28
Astrup	56 7N	10 5E	21
Astrup	56 32N	9 25E	21
Astura	41 24N	12 48E	25
‡ Asturias	43 19N	5 49w	24
Astwood	52 7N	0 37w	10
Astwood	52 7N	0 37w	10
Astypalaea	36 40N	26 25E	56
Asumar	39 9N	7 12w	24
Asuncion	38 52N	110 34w	33
Asuncion	16 50s	64 54w	49
Asuncion	20 20s	56 44w	50
Asuncion	25 22s	57 45w	50
Asuncion, Capo	32 23s	68 17w	50
Asuncion, Pt.	38 54s	60 25w	50
Aswarby	52 58N	0 27w	9
Aszyoun	29 20N	35 1E	37
Atabapo, R.	4 0N	67 53w	49
Atacama	21 53s	69 43w	50
Atacama, Desert of	23 50s	70 14w	50
Atacames, Pta.	0 57N	79 50w	49
Ataka, Djebel	29 51N	32 19E	37
Ataka, Ras	29 51N	32 32E	37
Atalanta	38 37N	23 2E	28
Atalaya	40 2N	7 21w	24
Atalmalica	21 10N	85 16E	33
Atamisque	28 42s	63 28w	50
Ataquines	41 15N	4 44w	24
Atara	32 1N	35 11E	31
Atarneus	39 3N	26 55E	56
Ataroth	31 53N	35 12E	31
Ataroth-adder	32 1N	35 11E	31
Atathauca	17 52N	97 13w	46
Atbara	17 15N	35 0E	36
Atbara, *or* Tacazze, *or* Sittet R.	16 50N	36 10E	36
Atcha Isle	52 20N	175 0w	40
Atchicoli	37 32N	22 8E	28
Atchinsk	55 55N	90 20E	29
Atchitska	56 46N	57 55E	23
Atchumnae	35 25N	70 47E	32
Atemum	42 27N	14 10E	56
Aterra, Cape	38 21N	20 25E	28
Atesea	42 8N	14 26E	25
Atesto	45 15N	11 43E	56
Atfieh	29 20N	31 21E	37
Ath	50 34N	3 46E	16
Ath	56 53N	5 30w	11
‡ Athabasca	58 0N	110 0w	40
Athabasca Lake	59 0N	110 0w	40
Athacana L.	49 15N	78 40w	42
Athar M	38 3N	34 10E	56
Athboy	53 37N	6 52w	13
Athenæ	37 54N	23 43E	28
Athenae	41 11N	40 55E	56
Athenry	53 18N	8 44w	13
Athens	37 58N	23 43E	28
Athens	33 51N	83 23w	44
Athens	46 53N	69 33w	44
Athens	41 58N	76 35w	44
Athens	35 23N	84 35w	44
Athens, Gulf of	37 36N	23 46E	28
Athens (Ohio)	39 22N	82 5w	44
Atherington	50 59N	4 0w	10
Atherstone	52 35N	1 32w	10
Athesis R.	45 8N	11 40E	56
Athilos	40 4N	23 29E	27
Athina	41 13N	40 52E	30
Athline	58 1N	6 42w	11
Athlacca	52 27N	8 36w	13
Athleague	53 34N	8 12w	13
Athlit *or* Cast. Pelegrino	32 43N	34 57E	31
Athlone	53 26N	7 53w	13
Atholl, Forest of	56 51N	3 48w	12
Atholl Ho.	56 45N	3 52w	11
Athelstaneford	55 59N	2 45w	12
Athos	40 7N	24 20E	27
Athos Mt.	40 10N	24 30E	56
Athribis	30 30N	31 10E	56
Athy	53 0N	6 58w	13
Atico	15 54s	73 57w	49
Atienza	41 9N	2 57w	24
Atil, W.	32 50N	36 38E	31
Atim	60 28N	63 0E	29
Atina	41 40N	13 48E	25
Atina	40 25N	15 32E	56
Atkarsk	51 53N	44 57E	23
Atlantic Ocean, North	40 0N	30 0w	2
Atlantic Ocean, South	28 0s	15 0w	2
Atlas, Mountains, *or* Jebel Attils	31 30N, 32 20N, 34 0N	6 20w, 4 50w, 1 10w	36
Atlas Major	25 50N	14 10w	56
Atlas Minor	33 0N	8 30w	55
Atlas M.	31 0N	6 0w	55
Atlimski	62 10N	67 50E	29
Atmacoor	15 52N	79 25E	33
Atmcoor	17 26N	79 20E	33
Atoko	38 29N	20 50E	28
Atoles Lake	9 23N	72 15w	49
Atoll, Heawandoo Pholo	7 4N	72 55E	33
Atoll, Malcolm	6 18N	72 35E	33
Atoll, Milla Dou Madow	6 10N	73 10E	33
Atoll, North Mahlo Madow	5 40N	73 0E	33
Atoll, Tilla Dow Mato	6 45N	73 0E	33
Atollon Ari, Is.	3 50N	3 10E	29
Atooi Isle	22 10N	159 40w	54
Atoucheva	53 20N	57 7E	23
Atrato, River	8 15N	77 5w	49
Atri	42 36N	14 2E	25
Atrib, Tel	30 29N	31 15E	37
Atrif	30 53N	31 45E	37
Atropatene	37 36N	46 50E	56
Attadale	57 25N	5 26w	11
Attair	26 40N	70-35E	33
Attalia	36 52N	30 52E	56
Attalia	38 35N	28 20E	56
Attaquns Kl.	33 55s	22 8w	38
Attarsus, Jebel	31 57N	35 46E	31
Attea	52 27N	9 18w	13
Attendorn	51 8N	7 59E	17
Atter See	47 58N	13 33E	19
Attert	49 45N	5 44E	16
Atthumnoe	35 21N	70 54E	33
‡ Attica	38 0N	23 40E	28
§ Atticameneos	47 50N	74 20w	42
Attipandro	19 12N	85 4E	33
Attir	31 22N	35 5E	31
Attleborough	52 33N	1 1E	10
Attlebridge	52 43N	1 0E	10
Attnas	52 28N	122 45w	39
Attoch	34 0N	72 13E	32
Attock	33 54N	72 12E	32, 33
Attode	22 2N	76 20E	33
Attoo, Isle	52 40N	171 40E	29
Attoor	11 40N	78 38E	33
Attow, Ben	57 13N	5 15w	11
Attruck	37 50N	55 25E	32
Attush, Gl.	29 0N	31 50E	39
Atumposa	6 20s	75 2w	49
Atures	5 31s	67 50w	49
Atved	58 13N	16 3E	22
Atwick	53 57N	0 12w	9
Atwin	41 20N	41 57E	30
Au Page, River	41 23N	88 12w	44
Aubanchoeuil	50 15N	3 10E	14
‡ Aube, Department of	48 18N	4 7E	14
Aube Gurni	35 40N	49 8E	32
Aube River	48 31N	3 44E	14
Aubel	50 42N	5 49E	16
Aubenas	44 36N	4 24E	14
Aubenton	49 49N	4 10E	14
Auberieve	45 25N	4 47E	14
Aubessagne	44 44N	6 2E	14
Aubiet	43 38N	0 47E	14
Aubigny	50 20N	2 37E	14
Aubigny	47 29N	2 26E	14
Auboune	46 30N	6 24E	14
Auburn	42 53N	76 40w	44
Auburn	42 2s	147 22E	53
Aubusson	45 57N	2 8E	14
Auch	43 38N	0 35E	14
Auch	56 29N	4 39w	12
Auchagoyle	55 57N	5 21w	12
Auchall, Loch	57 54N	5 4w	11
Auchalidder	56 34N	4 40w	12
Auchaleek	55 56N	5 20w	12
Auchatader Cas.	56 33N	4 40w

Names.	Lat.	Long.	No. of Map.
Azuela River	0 2N	76 10W	49
Azul, River	36 0S	58 8W	50
Azzel	10 50S	39 32E	36

B

Ba, Lake	56 31N	5 57W	12
Baad, El	22 20N	14 30E	36
Baaden	48 0N	16 17E	19
Baalath	39 58N	36 1E	31
Baalbek	33 58N	36 1E	31
Baaleh, Gl.	27 3N	33 36E	37
Baal's River	64 30N	50 0W	39
Baal Hermon, *or* Senir	33 28N	35 48E	31
Baal-meon	31 45N	35 52E	31
Baal-shalisha	32 9N	34 50E	31
Baar	47 12N	8 34E	16
Baard	53 8N	5 38E	16
Baardwyk	51 42N	5 6E	16
Baarle	51 26N	4 57E	16
Baarlo	51 22N	6 5E	16
Bab-el-Mandeb, Sea of	12,15N	47 0E	36
Bab-el-Mandeb Straits of	13 0N	43 35E	36
Baba	35 44N	63 0E	32
Baba C.	39 30N	26 5E	30
Baba C.	41 21N	31 28E	30
Baba-Daugh	44 56N	28 41E	27
Babahan	30 22N	50 45E	32
Babanakache	41 14N	28 12E	27
Babarkara	35 20N	71 17E	32
Babbage Mt.	30 39S	142 35E	52
Babel, Island	40 4S	148 25E	53
Babelthorp, Isle	7 30N	134 45E	29
Babenhausen	50 0N	8 52E	17
Babensk	67 30N	31 34E	23
Babi, Point	2 30N	96 0E	35
Babiach	44 8N	20 10E	27
Babiacora	30 3N	109 45W	46
Babikon	47 15N	8 48E	15
Babinovitchi	54 52N	30 34E	23
Babispe	30 45N	107 33W	46
Babo	38 37N	22 39E	28
Babocsa	46 3N	17 24E	19
Baboga	41 20N	20 17E	27
Baboos	34 10N	68 47E	32
Babuan Isle	5 15N	120 35E	35
Babur	31 35N	67 57E	32
Babuyane Isles	19 30N	121 30E	35
Babyc	22 44N	78 2E	33
Babylon	30 2N	31 14E	56
Babylon	32 32N	44 25E	30, 56
‡ Babylonia	32 45N	44 40E	56
Babyrsa	40 7N	44 58E	56
Bacahta	11 6S	53 50W	51
Bacalar	18 34N	88 30W	46
Bacares, Sa	37 11N	2 34W	44
‡ Baccarah, Plain of	29 0N	31 58E	37
Bachanuchi	31 42N	109 35W	46
Bach, River	54 4N	15 53E	20
Bachbeg	56 30N	6 28W	12
Bachie Castle	56 35N	5 28W	12
Bachin	29 58N	56 28E	32
Bachmatchagovsk	46 4N	46 54E	23
Bachmore	56 32N	6 26W	12
Bachrina	41 38N	22 20E	27
Back Head	53 9N	9 13W	13
Backergunge	22 35N	90 22E	33
Backford	53 14N	2 54W	9
Backmark	56 27N	8 18E	21
Backnang	48 57N	9 27E	18
Backstairs Passage	35 40S	138 9E	52
Backwell	51 24N	2 41W	10
‡ Baclaqueens	29 8S	28 40E	38
Bacna	37 41N	4 24W	24
Bacovicza	44 57N	15 37E	19
Bacs	45 24N	19 17E	19
Bactra	37 0N	67 0E	55
‡ Bactria	37 0N	68 0E	56
Bactriana	36 10N	67 0E	55
Bacuy River	20 5S	53 0W	51
Badaca	32 9N	47 56E	56
Badagry	6 33N	2 54E	36
Badajoz	38 52N	6 49W	24
Badalona	41 25N	2 14E	24
Badana	44 33N	19 37E	27
Badaxe	43 34N	91 5W	44
Baddarce	26 44N	85 30E	33
Baddaygyle L.	58 5N	5 12W	11
Baddesley	50 59N	1 26W	10
Baddon Gt.	51 43N	0 29E	10
Badent L.	58 19N	5 7W	11
‡ Baden	48 30N	8 8E	18
Baden	47 28N	8 17E	18
‡ Badenoch	57 6N	4 0W	11
Badenoch, Forest of	56 57N	3 50W	11
Badenscully	58 2N	5 16W	11
Badeo	21 20N	39 25E	55
Badgworth	51 15N	2 50W	10
Badiboo	13 52N	15 45W	36
Badinhaget	58 3N	4 45W	11
Badlee	28 34N	76 48E	33
Badnabay	58 22N	4 58W	11
Badniaun	57 15N	3 9W	11
Bado	18 0N	120 40E	35
Badoo, River	28 36N	64 35E	32
Badrinath	30 47N	79 20E	33
Badulla	6 58N	81 16E	33
Bae	28 54N	75 7E	33
Baerwalde	52 49N	14 25E	20
Baetis H.	37 50N	4 35W	55
Baeza	37 59N	3 28W	24
Baeza	0 23S	77 30W	49
Baffin's Bay	73 0N	67 0W	40
Baffin's Isles	74 20N	57 40W	40
Baffu	37 37N	27 35E	30
Bafra	41 36N	35 53E	30
Baga	42 15N	1 47E	24
Bagajo	40 55N	6 27W	24
Bagaria	37 16N	13 31E	26
Bagdad	34 22N	44 25E	30
Bagdamoll	37 28N	57 28E	32
Bagdat	41 56N	42 49E	23
Bagera	36 47N	39 11E	30
Bagerva	36 17N	39 10E	39
Bages	43 8N	2 56E	14
Bageywarre	16 35N	76 1E	33
Baggington	52 22N	1 29W	10
Bagg Isle	55 19N	9 47E	21
Bagh	28 56N	67 53E	32
Baghan	30 21N	68 34E	32, 33
Baghdad	34 22N	44 25E	30
Baghlan	36 2N	68 54E	32
Baghwan *or* Bunkar	27 53E	66 15E	32
Bagistana	34 22N	47 32E	56
Bagler Altan Pt.	42 19N	27 47E	27
Baglung Chaur	28 38N	83 15E	38
Bagna	40 48N	21 42E	27
Bagna	42 8N	24 2E	27
Bagnara	38 17N	15 50E	26
Bagnarea	42 38N	12 9E	26
Bagnasco	44 18N	8 3E	26
Bagnères de Bigorre	43 3N	0 9E	14
Bagnères de Luchon	43 47N	0 35E	14
Bagniska	42 37N	20 56E	27
Bagnols	44 9N	4 36E	14
Bagnuoli	40 53N	15 4E	26
Bago	35 34S	147 56E	52
Bagoe, Island	54 55N	12 2E	21
Bagol	43 22N	24 45E	27
Bagradas R.	36 50N	9 50E	56
Bagram	34 48N	69 20E	33
Bagshot	51 21N	0 43W	10
Bagtche-Kioy. *See* the Bosphorus			27
Bagunda	63 5N	16 25E	22
Bahia Blanca	39 38	62 5W	50

Names.	Lat.	Long.	No. of Map.
Bahama Bank, Great	23 40N	78 20W	47
Bahama Bank, Little	26 50N	78 15W	47
Bahama Islands	25 40N	77 0W	47
Bahama Isle, Great	26 35N	78 25W	47
Bahama, Old Channel	22 40N	77 45W	47
‡ Bahar	25 0N	85 30E	39
Bahar	25 8N	85 3E	39
Bahar	47 11N	21 5E	19
Bahar Bela Me, *or* River without Water	30 16N	30 13E	37
Bahenhausen	48 9N	10 15E	18
‡ Bahia	13 0S	42 30W	51
Bahia, *or* S. Salvador	12 50S	38 15W	51
Bahia, Cape	44 45S	65 40W	48
Bahia Honda	22 57N	82 58W	47
‡ Bahireh	30 58N	30 30E	37
Bahlingen	48 16N	8 51E	18
Bahlow	53 19N	11 41E	17
Bahnassa in the Wah	28 45N	29 6E	37
Bahr	36 25N	58 32E	32
Bahr el Abiad, *or* White R. *or* El Alice	12 50N	32 27E	36
Bahr el Azrek, *or* Blue River	15 40N	32 50E	36
Bahr el Huleh	33 6N	35 37E	31
Bahr el Marj	33 30N	36 36E	31
Bahr el Merge	33 28N	36 36E	30
Bahrein	26 0N	50 35E	32
Baht River	34 23N	6 24W	36
Bahun	29 16N	69 30E	33
Baiae	36 44N	36 10E	30, 56
Baiao	40 50N	14 4E	56
Baiao	2 50S	49 8W	51
Baicuil	12 20N	75 10E	33
Baidinsk	46 43N	49 9E	23
Baietas R.	6 25S	51 45W	51
Baihvut	40 23N	40 23E	30
Baikal, Lake	53 30N	107 30E	29
Bailengrios	49 0N	11 23E	18
Bailleul	50 45N	2 44E	14
Bailou R.	34 45N	92 38E	29
Bailyborough	53 55N	6 57W	13
Baimak	45 58N	19 32E	19
Bain	47 51N	1 40W	14
Bain Khara oola	33 20N	100 0E	29
Bainbridge	30 50N	84 44W	44
Bainbridge	54 17N	2 5W	9
Bainbridge Fort	12 13N	85 29W	44
Bainder	38 14N	27 41E	30
Bainderahpaulce	21 20N	83 8E	33
Baindt	47 52N	9 40E	18
Bainshole	57 24N	2 42W	11
Bainton	53 58N	0 31W	9
Baipa	3 44S	120 22E	35
Bair	23 27N	68 46E	31
Baita	24 6N	106 6W	46
Baitiqueri, Point	20 4N	74 45W	47
Baix	44 41N	4 44E	14
Baja	46 10N	19 0E	19
Bajada de Sta Fe	31 46S	60 43W	50
Bajawra	31 56N	77 10E	33
Bajnugur	24 55N	79 51E	33
Bajos Pt.	42 20S	63 35W	50
Bajour	35 5N	71 16E	32
Bakarrikarri	24 26S	24 14E	36
Bakbari, Mts. of	31 10N	51 18E	32
Bakel	51 31N	5 45E	16
Bakel	14 50N	11 35W	36
Bakonyer Wald	47 15N	17 50E	19
Bakcu	46 29N	26 45E	27
Bakewell	53 12N	1 42W	9
Bakha Namoor Nor	33 30N	83 10E	33
Bakhevitza	44 9N	19 25E	27
Bakhtegan, L.	29 30N	54 0E	32
Bakinagur	24 45N	90 41E	33
Bakir Kureh si	41 52N	33 47E	30
Bakis	38 54N	22 46E	28
Bakkee	24 45N	71 0E	33
Bakkum	52 34N	4 39E	16
Bakla, R.	62 10N	93 30E	29
Bakmout	48 32N	37 52E	23
Bakobah	34 45N	44 40E	30
Bakou	40 33N	49 35E	23
Bakoury	52 24N	44 40E	23
Baktchegourt	57 23N	52 42E	23
Baktchiserai	44 36N	33 50E	23
Bal	57 40N	18 41E	22
Bal, Lake	66 57N	15 50E	22
Bala	52 55N	3 35W	9
Bala	46 9N	18 46E	19
Bala	32 0N	65 42E	29
Bala Hissar	34 26N	69 4E	33
Bala Island	16 18N	97 45E	35
Balabac Isle	8 0N	117 12E	35
Balachev	51 30N	43 9E	23
Balafreeh	58 4N	4 32W	11
‡ Balaghaut	13 40N	73 45E	33
Balaguer	41 46N	0 37E	24
Balahor	40 15N	40 10E	32
Balaigue	46 44N	6 26E	15
Balakailie	55 55N	5 7W	12
Balaklava	44 27N	33 39E	23
Balakna	56 26N	43 35E	23
Balalister	57 3N	4 52W	11
Balama P.	40 40N	37 45E	30
Balambangan Isle	7 13N	117 0E	35
Baland	22 17N	82 22E	33
Balanea	35 14N	35 55E	56
Balangas	13 52N	121 6E	35
Balangonan Point	7 44N	122 0E	35
Balapitimodere	6 14N	88 8E	33
Balare	56 32N	5 35W	12
Balasore	21 35N	86 50E	33
Balaszek	46 14N	18 45E	19
Balat	39 34N	28 50E	30
Balaton, Lake	46 50N	17 45E	19
Balbigny	45 47N	4 11E	14
Balbogie	56 27N	3 21W	12
Balbriggan	53 36N	6 12W	13
Balbuena	25 49S	63 11W	50
Balcarra	53 49N	9 10W	13
Balcarres	56 14N	2 52W	12
Balcarry Pt.	54 49N	8 50W	12
Balcloch	57 37N	7 28W	11
Balcombe	51 4N	0 9W	10
Balcombie	56 16N	2 36W	12
Balcraigan	57 32N	3 27W	11
Bald C.	13 30N	16 40W	36
Bald Isle	34 45S	118 35E	52
Baldchik	43 23N	28 9E	27
Baldeker, Lake	47 11N	8 16E	15
Baldenburg	53 52N	16 41E	20
Baldernock	55 57N	4 16W	12
Balderton	53 3N	0 48W	9
Baldock	51 59N	0 13W	10
Baldoon	42 35N	82 27W	42
Baldornie	57 24N	3 3W	11
Baldovie	56 30N	2 53W	12
Bale, see Basel			
Bale R.	29 0N	64 47E	32
Baleares Insulæ	39 0N	1 30E	55
Baleares I.	39 30N	3 10E	55
Baleares Major	39 30N	3 0N	55
Baleares Minor	40 0N	4 10E	55
Belechan	56 10N	5 14W	12
Balen	46 9N	7 58E	15
Balesiare Isle	57 32N	7 19W	11
Balesta	42 56N	1 50E	14
Balezino	57 58N	52 57E	23
Balfarosh	36 30N	52 45E	32
Balfour	56 11N	3 5W	12
Balfour Mt.	41 28S	145 5E	53
Balfries	57 27N	3 45W	11
Balfron	56 5N	4 19W	12
Balfunning	56 6N	4 21W	12
Balgach	47 25N	9 38E	15
Balgair	56 5N	4 14W	12
Balgarup R.	33 52S	117 0E	53

Names.	Lat.	Long.	No. of Map.
Balgarva	57 24N	7 22W	11
Balgie	57 32N	5 36W	11
Balgregan Ho.	54 48N	4 58W	12
Bali Island	8 30S	115 10E	35
Bali Str.	8 15S	114 25E	35
Baliaga	37 7N	22 2E	28
Balici River	37 38N	12 51E	26
Balinaby	55 51N	6 26W	12
Balinanish	57 29N	7 20W	11
Balingtang Isles	19 55N	122 5E	35
Balinloan	56 37N	4 19W	12
Balisbiga	38 44N	40 0E	56
Balize, *or* Great Pass	29 7N	89 3W	44
Balk (Friesland)	52 54N	5 33E	16
Balkan, Little	41 30N	27 48E	27
Balkash, *or* Tengiz, Lake	44 50N	73 40E	29
Balkennan	55 12N	4 48W	12
Balkh	36 48N	67 4E	29, 32
Balki	47 20N	34 54E	23
Balknockun	57 24N	3 54W	11
Ball Island	25 0N	80 43W	44
Ball Rocks	28 20N	80 17W	44
Balla Moor, L.	54 26N	4 21W	9
Ballaghadereen	53 54N	8 33W	13
Ballaghanagher	53 8N	7 52W	13
Ballaghkeen	52 28N	6 25W	13
Ballah, Lake	30 48N	32 18E	37
Ballahulish	56 41N	5 10W	12
Ballanstra	43 0N	23 0E	56
Ballantrae	55 6N	5 1W	12
Ballapoor, P.	13 17N	77 35E	33
Ballapoor, Ch.	13 28N	77 46E	33
Ballard, Hd.	52 44N	9 30W	13
Ballard, M.	54 45N	8 44W	13
Ballarinish	57 30N	4 0W	11
Ballary	15 6N	76 59E	33
Ballas	26 0N	32 44E	37
Ballater	57 4N	3 4W	11
Ballaugh	53 48N	9 4W	13
Ballaugh	54 20N	4 32W	9
Balle	56 12N	9 36E	21
Ballecas	40 21N	3 36W	24
Ballechin	56 40N	3 45W	12
Balleg	57 13N	3 27W	11
Ballemore	56 30N	4 16W	12
Ballendaich	57 11N	4 55W	11
Ballendram	57 11N	4 52W	11
Ballenstedt	51 43N	11 19E	17
Ballesito	31 5S	64 40W	50
Ballhough	56 42N	6 36W	12
Ballibanes	27 6N	83 40E	33
Ballickmoyler	52 53N	6 58W	13
Ballicumber	53 19N	7 37W	13
Ballidavid, Hd.	52 14N	10 25W	13
Ballidon	53 5N	1 42W	9
Balliet	45 52N	21 3E	19
Balligawley	54 28N	7 2W	13
Balligrod	49 22N	22 21E	19
Ballihay	54 7N	6 54W	13
Ballimeanoch	56 27N	6 6W	12
Ballimore	56 0N	5 4W	12
Ballimore	56 25N	5 10W	12
Ballimore	57 13N	3 47W	11
Ballina	52 49N	8 26W	13
Ballina	54 7N	9 7W	13
Ballinabole	52 21N	6 50W	13
Ballinaboy	53 28N	10 0W	13
Ballinaboy	51 48N	8 29W	13
Ballinacargy	54 2N	7 15W	13
Ballinacarrick	54 52N	8 18W	13
Ballinacourty	52 11N	10 5W	13
Ballinacourty	52 5N	7 32W	13
Ballinadee	51 43N	8 36W	13
Ballinafad	54 2N	8 17W	13
Ballinagar	53 17N	7 18W	13
Ballinagar	53 6N	8 25W	13
Ballinagore	53 24N	7 23W	13
Ballinahaird	56 29N	6 4W	12
Ballinahard	56 9N	6 11W	12
Ballinahatty	54 3N	7 21W	13
Ballinahinch	53 28N	9 51W	13
Ballinahow	52 14N	10 21W	13
Ballinakellew	54 36N	8 6W	13
Ballinakill	52 51N	7 19W	13
Ballinakill Bay	53 36N	10 0W	13
Ballinald	56 46N	3 23W	11
Ballinamona	52 5N	8 36W	13
Ballinamore	54 3N	7 46W	13
Ballinamore	53 50N	8 59W	13
Ballinamore	53 29N	8 20W	13
Ballinamuck	53 52N	7 40W	13
Ballinamullina	52 2N	7 45W	13
Ballinasloe	53 20N	8 11W	13
Ballinatack	53 37N	7 25W	13
Ballincollig	51 53N	8 32W	13
Ballindaggan	52 34N	6 41W	13
Ballindalloch	57 25N	3 24W	11
Ballindangan	53 40N	8 54W	13
Ballindean	56 27N	3 10W	12
Ballinderry	53 21N	8 11W	13
Ballinderry	54 32N	6 16W	13
Ballindrait	54 51N	7 33W	13
Ballinerea	52 19N	7 5W	13
Ballingaddy	52 22N	8 30W	13
Ballingarry	53 1N	8 1W	13
Ballingarry	52 34N	7 33W	13
Ballingarry	52 28N	8 50W	13
Ballinglough	53 44N	8 36W	13
Ballingrane	52 10N	8 39W	13
Ballingray	53 10N	3 19W	12
Ballinhall	56 30N	7 0W	12
Ballinhassig	51 49N	8 30W	13
Ballinkillon	52 40N	6 55W	13
Balliputta	20 55N	84 48E	33
Ballinraha	52 0N	10 31W	13
Ballinrobe	53 38N	9 10W	13
Ballinskelligs	51 48N	10 17W	13
Ballinskelligs Bay	51 46N	10 15W	13
Ballintaggan	56 34N	4 1W	12
Ballintam	57 13N	3 34W	11
Ballintemple	52 32N	8 2W	13
Ballintemple	53 55N	7 22W	13
Ballintobber	53 45N	9 14W	13
Ballintobber	53 45N	8 22W	13
Ballintogher	54 12N	8 18W	13
Ballintore	57 46N	3 54W	11
Ballintoy	55 14N	6 22W	13
Ballintra	54 35N	8 8W	13
Ballintrae Pt.	55 13N	6 33W	13
Ballintue	53 34N	7 27W	13
Balliphuil	56 30N	7 0W	12
Ballisadare	54 13N	8 28W	13
Ballisakerry	54 11N	9 7W	13
Ballishear	55 21N	5 40W	12
Balliver	53 32N	6 54W	13
Ballmore	57 4N	2 52W	11
Ballmore	57 34N	7 28W	11
Balloch	55 13N	4 37W	12
Balloch	57 49N	5 22W	11
Balloch	58 19N	3 54W	11
Balloch	58 24N	4 57W	11
Balloch, The	58 20N	4 4W	11
Ballochantuy	55 32N	5 43W	12
Ballochayarran	55 39N	5 38W	12
Ballochinoyle	55 31N	4 22W	12
Ballochlattock	58 14N	5 18W	11
Ballochney	55 54N	3 55W	12
Ballochray	56 37N	6 10W	12
Ballochtoll Cas.	55 14N	4 48W	12
Ballochyle	55 59N	4 57W	12
Ballon	52 44N	6 45W	13
Ballonach	56 6N	5 33W	12
Ballone Castle	57 52N	3 46W	11
Ballon d'Alsace	47 49N	6 38E	14
Ballouda Cays	24 40N	81 19W	44
Ballrish	57 16N	4 1W	11
Balls Bank	36 0N	14 23E	26
Balls Bay. *See* Norfolk I.			52
Bally Gassidy	54 24N	7 39W	13
Bally Isle	8 42S	116 40E	35
Bally James Duff	53 52N	7 11W	13
Ballyaghran	55 11N	6 43W	13
Ballybane	55 15N	7 1W	13
Ballyboes	55 13N	6 57W	13
Ballybofey	54 48N	7 47W	13
Ballyboghill	53 31N	6 16W	13
Ballybown	52 23N	6 35W	13

Names.	Lat.	Long.	No. of Map.
Ballybunian	52 30N	9 35W	13
Ballycabill	52 41N	7 53W	13
Ballycallen	52 37N	7 20W	13
Ballycannow	52 36N	6 18W	13
Ballycarney	52 35N	6 34W	13
Ballycarry	54 46N	5 46W	13
Ballycashill	54 16N	9 20W	13
Ballycastle	55 12N	6 16W	13
Ballycultrigan	55 37N	6 15W	12
Ballycharry	55 17N	7 4W	13
Ballyclough	52 9N	8 43W	13
Ballyconnel	54 7N	7 35W	13
Ballycotton	51 50N	7 57W	13
Ballycotton Bay	51 57N	7 53W	13
Ballycotton Island	51 49N	7 55W	13
Bally-culter	54 20N	5 35W	13
Ballydaniel	52 0N	7 55W	13
Ballydehob	51 33N	9 26W	13
Ballyderlan	54 36N	8 25W	13
Ballydevelin Bay	51 28N	9 38W	13
Ballydonagan Bay	51 38N	10 8W	13
Ballyduff	52 27N	9 42W	13
Ballyeaston	54 46N	6 1W	13
Ballyfa Br.	53 18N	8 29W	14
Ballyfarnon	54 5N	8 20W	13
Ballyfeard	51 46N	8 20W	13
Ballyfin	53 4N	7 25W	13
Ballygalley Head	54 53N	5 50W	13
Ballygill	53 22N	8 11W	13
Ballyglass	53 28N	9 10W	13
Ballygran	52 23N	8 45W	13
Ballyhack	52 14N	6 59W	13
Ballyhabill	52 33N	9 11W	13
Ballyhalbert	54 29N	5 29W	13
Ballyhaunis	53 45N	8 43W	13
Ballyhays	54 2N	7 18W	13
Ballyhean	53 48N	9 16W	13
Ballyheelan	53 50N	7 16W	13
Ballyhoogly Point	55 15N	7 44W	13
Ballyshannon	53 6N	8 10W	13
Ballyshannon	54 29N	8 13W	13
Ballyspellan Spa	52 44N	7 32W	13
Ballysumaghan	54 11N	8 20W	13
Ballyteigue Bay	52 8N	6 40W	13
Ballytore	53 1N	6 49W	13
Ballyturn	53 4N	8 44W	13
Ballyvaghane Bay	53 9N	9 8W	13
Ballyvary	53 54N	9 5W	13
Ballyvicar	56 19N	5 35W	12
Ballyvoil Head	52 6N	7 29W	13
Ballyvowiny	51 56N	9 8W	13
Ballywalter	54 44N	6 2W	13
Ballywater	54 32N	5 31W	13
Balm	53 6N	14 32E	30
Balmacaplich L.	57 37N	7 9W	11
Balmacarra	57 17N	5 35W	11
Balmaclellan	55 5N	4 7W	12
Balmaden	57 17N	3 36W	11
Balmaghie	54 57N	4 0W	12
Balmagown Forest	57 49N	4 50W	11
Balmain	57 24N	4 32W	11
Balmallock	55 7N	4 42W	12
Balmannaba	56 17N	3 23W	12
Balme, col de	46 0N	6 55E	15
Balmenoch	54 57N	4 41W	12
Balmerino	56 24N	3 1W	12
Balmonnach	57 26N	6 25W	11
Balmonte	40 18N	7 20W	24
Balmoral	57 3N	3 14W	11
Balmore	55 56N	4 15W	12
Balnacoul	57 19N	3 18W	11
Balnacraich	57 4N	2 44W	11
Balnacraig	57 25N	4 3W	11
Balnatach	57 30N	3 27W	11
Balnaguard	56 38N	3 40W	12
Balnagowan	57 44N	4 5W	11
Balnakeili	55 45N	5 29W	12
Balnakyle	58 9N	7 6W	11
Balnam	57 16N	4 22W	11
Balne	53 40N	1 8W	9
Balnowhown	53 21N	7 47W	13
Baloeros	38 48N	20 52E	28
Balok Stein	54 45N	8 29E	21
Balonja	55 5N	22 44E	23
Baloodah	22 6N	82 32E	33
Balquharn	57 2N	2 10W	11
Balquhiddar	56 21N	4 18W	12
Balquhidder, Braes of	56 20N	4 30W	12
Balruddery	53 35N	6 12W	13
Balsam Lake	44 35N	78 54W	42
Balsamas	8 50S	63 21W	51
Balsapintado	37 41N	1 13W	24
Balsas	6 34S	78 9W	49
Balta	47 56N	29 44E	23
Balta Isle	60 45N	0 47W	12
Baltadji	44 4N	21 4E	27
Balteagh	55 1N	6 52W	13
Baltic Sea	57 30N	19 0W	8
Baltim	31 30N	31 3E	37
Baltimore	51 29N	9 20W	13
Baltimore Harbour	51 28N	9 21W	13
Baltimore (Maryland)	39 18N	76 38W	44
Baltinglass	52 57N	6 42W	13
Baltringen	48 10N	9 52E	18
Baltrum Isle	53 44N	7 24E	17
Balu	35 5N	67 5E	33
Balundo	12 35S	17 5E	36
Balure	55 42N	5 35W	12
Balvaird Castle	56 17N	3 20W	12
Balvash Bay	54 3N	4 43W	9
Balvenie Castle	57 28N	3 12W	11
Balvulan	57 24N	5 46W	11
Balward Inn	57 22N	3 38E	11

Names.	Lat.	Long.	No. of Map.
Balymore	53 29N	7 37W	13
Balymurphy	52 34N	6 52W	13
Balzanum	46 32N	11 25E	56
Balzers	47 4N	9 31E	15
Bamberg	9 52N	10 59E	18
Bambheir	20 56N	74 18E	33
Bamborough	55 37N	1 43W	9
Bambotus H.	13 10N	16 0W	55
Bambouk	14 30N	9 25W	36
Bambui River	19 12S	47 4W	51
Bambus, Bay	31 28S	26 10E	38
Bambyce	36 31N	37 58E	56
Bamian	34 50N	67 40E	32
Bamff	56 39N	3 13W	12
Bamford	53 37N	2 12W	11
Bamina Wald	30 22N	74 18E	33
Bampton	54 33N	1 31W	9
Bampton	54 33N	2 46W	9
Bampton	51 0N	3 26W	10
Bampton Isles	18 55S	158 50E	52
Bamrud	26 20N	78 3E	33
Bamside	57 37N	2 9W	11
Bamu	34 45N	45 58E	30
Bamua	25 34N	108 45W	46
Ban	48 44N	18 11E	19
Bana, La	42 19N	6 48W	24
Bana Point	40 33N	0 44E	24
Banada	54 4N	8 48W	13
Banados	25 38S	63 30W	50
Banagher	53 13N	7 54W	13
Banagher	54 55N	6 59W	13
Banasa	34 20N	6 5W	55
Banawaram	13 24N	76 9E	33
Banawasse	14 33N	75 6E	33
Banbon	41 51N	3 44W	24
Banbridge	54 21N	6 15W	13
Banbury	52 4N	1 21W	10
Banca Isle	2 20S	106 0E	35
Banca, Strait of	2 50S	105 50E	35
Bancaler	57 4N	4 11W	11
Banchory	57 4N	2 32W	11
Banchory Devenich	57 7N	2 11W	11
Bancouran	7 50N

NAMES.	LAT.	LONG.	No. OF MAP.
Barnham	52 22N	0 43E	10
Barnham	50 50N	0 39W	10
Barnhead	55 4N	4 53W	12
Barn Hill	33 35S	138 8E	52
Barningham	52 23N	0 53E	10
Barningham	54 28N	1 52W	9
Barnoldwick	53 55N	2 16W	9
Barnot	50 21N	4 50E	16
Barns, East	55 57N	2 27W	12
Barnsley	53 33N	1 30W	9
Barnsley	51 43N	1 53W	10
Barnstaple (Massaschusetts)	41 40N	70 13W	44
Barnstaple	51 6N	4 2W	10
Barnston	51 50N	0 22E	10
Barnstorf	52 41N	8 32E	17
Barnwell	52 13N	0 10E	10
Barnylilll	55 58N	2 29W	12
Baroach	21 44N	72 56E	53
Barocero, Mount	43 49N	12 48E	25
Baroda	22 18N	73 10E	33
Barodah	25 22N	76 34E	33
Barode	23 45N	75 50E	33
Barombeel L.	37 32S	143 43E	52
Barona	18 56N	84 52E	33
Barone, Tr.	41 47N	16 9E	25
Baronello	41 33N	14 32E	25
Baroo	27 12N	72 8E	33
Baroobund	34 49N	48 23E	23
Barookullan	34 17N	70 40E	33
Barossa R.	34 22S	139 15E	52
Barota	46 16N	19 17E	19
Barous	2 3N	98 38E	35
Barp, Le	44 37N	0 49W	14
Barquia	31 48S	58 26W	50
Barquisimeto	9 53N	69 25W	49
Barr	54 47N	4 36W	12
Barr	56 39N	5 53W	12
Barr	57 38N	3 43W	11
Barr	55 12N	4 40W	12
Barr Hill	32 56S	138 30E	52
Barr Ho.	55 34N	5 43W	12
Barra	24 41N	87 6E	33
Barra	3 5S	59 12W	49
Barra	16 10S	50 40W	51
Barra	11 45S	39 52W	51
Barra Cas.	57 20N	2 21W	11
Barra das Velhas	16 57S	45 12W	51
Barra d' Arena Pt.	38 54N	123 17W	45
Barra del Tordo	22 50N	97 50W	46
Barra Head	56 47N	7 40W	11
Barra Isle	57 1N	7 28W	11
Barra, Lough	54 57N	8 6W	13
Barra Nova	40 39N	8 44W	24
Barracas	40 3N	0 46W	24
Barrackpore	22 43N	88 26E	33
Barracks	18 28N	77 24W	47
Barracks	58 32N	3 10W	11
Barraco	30 25S	71 40W	50
Barrada, River	33 31N	36 22E	31
Barra de Istapa *or* Pts. Guatimala	14 10N	91 30W	46
Barra do Rio. Grande	12 21S	44 0W	51
Barrakail	32 13N	67 53E	32
Barranca Pt.	29 21S	71 18W	50
Barrancas	8 17N	62 50W	49
Barrancas	32 14S	61 50W	50
Barranquilla	10 56N	74 49W	49
Barranquitos	32 46S	64 5W	50
Barras	3 47S	41 29W	51
Barras, F.	5 44S	49 38W	51
Barrasford	55 4N	2 8W	9
Barrax	39 5N	2 22W	24
Barre la	48 55N	0 41E	14
Barre la	45 53N	1 1E	14
Barreme	43 56N	6 22E	14
Barren, Cape I.	40 28S	148 28E	53
Barren I.	40 35S	144 53E	53
Barren Isle	12 35N	94 0E	35
Barren, Isle	1 20N	106 18E	35
Barrensea (Madagascar)	18 35S	43 38E	36
Barresdale	57 4N	5 23W	11
Barrie Isle	45 46N	82 48W	42
Barrien	52 57N	8 51E	17
Barrier C.	36 20S	175 28E	53
Barrier, Great I.	36 10S	175 22E	53
Barrington	50 56N	3 55W	10
Barrington	50 58N	2 52W	10
Barrios, Los	36 14N	5 30W	24
Barrnegat In.	39 47N	74 2W	44
Barrogill Cas.	58 37N	3 10W	11
Barrosa	36 20N	6 9W	24
Barrow	53 40N	0 24W	9
Barrow	52 50N	1 27W	10
Barrow, Point	71 40N	156 20W	40
Barrow, River	52 15N	7 0W	13
Barrow, South	51 2N	2 34W	10
Barrows River	41 15N	89 1W	44
Barrow's Isle (New Holland)	20 50S	115 15E	52
Barrowby	52 55N	0 42W	9
Barrowden	52 35N	0 37W	10
Barrowford	53 52N	2 12W	9
Barrow Mt.	34 40S	117 40E	53
Barrow upon Soar	52 44N	1 8W	10
Barrow Val	30 50S	150 12E	52
Barrs	56 33N	5 7W	2
Barrule, N.	54 19N	4 21W	9
Barrule, S.	54 10N	4 42W	9
Barry	56 29N	2 44W	12
Barry	53 36N	7 42W	13
Barrychibean	56 15N	5 31W	12
Barry Head	51 43N	8 17W	13
Barrysville	35 40N	88 2W	44
Barsallie	54 51N	4 45W	12
Barsdorf	53 5N	13 4E	20
Barskeoch	55 8N	4 13W	12
Barskimming	55 30N	4 25W	12
Bartabat	28 43N	30 46E	37
Bartan	41 42N	32 18E	30
Bartan R.	41 45N	32 12E	30
Bartang R.	37 47N	70 54E	32
Bartau	56 18N	21 12E	23
Bartenstein	54 16N	20 48E	20
Barthfield	49 14N	21 17E	19
Barthelemey	45 3N	4 47E	14
Barthen	54 12N	21 20E	20
Bartolomeo R.	18 20S	59 20W	49
Barton	53 41N	0 28W	9
Barton	54 4N	0 56W	9
Barton	53 49N	2 45W	9
Barton	52 12N	0 4E	10
Barton	54 27N	1 39W	9
Barton	51 57N	0 25W	10
Barton Stacey	51 10N	1 23W	10
Bartonville	38 29N	91 31W	44
Bartzi	37 34N	21 52E	28
Baru Isle	10 15N	75 45W	49
Baruca	35 54N	49 0E	56
Baruk	35 27N	69 24E	32
Barury River	0 58S	63 7W	49
Barusae I.	7 10N	93 50E	55
Baruth	52 3N	13 31E	20
Barvalich	56 13N	5 19W	12
Barvas	58 20N	6 34W	11
Barvas, Hills of	58 16N	6 35W	11
Barve	57 48N	6 54W	11
Barveun	50 19N	5 15E	16
Barwede	52 33N	10 45E	17
Barwon R.	38 15S	144 0E	52
Barygaza	21 30N	72 50E	55
Barygareness Sin.	20 30N	72 0E	55
Barza	36 0N	46 3E	56
Bas Isle	48 45N	4 3W	14
Basara	37 10N	22 20E	28
Basardilla	41 4N	4 1W	24
Basconcilos	42 40N	3 56W	24
‡ Basel	47 29N	7 41E	15
Basel	47 34N	7 36E	15
‡ Bashan	32 35N	35 55E	31
Bashee Isles	20 40N	122 0E	35
Bashee River	32 11S	28 41E	38
Basht	29 58N	51 12E	32
Basiento	40 37N	16 9E	26
Basil B.	36 10N	126 56E	34
Basilazza, Isle	38 39N	15 9E	26
‡ Basilicata	40 29N	16 5E	26
Basilico	37 59N	22 43E	28
Basin of Montrose	56 42N	2 30W	12
Basingstoke	51 16N	1 5W	10
Baskerville, Cape	17 10S	122 20E	52
Baskoutcinatskoe, Lake	48 5N	46 43E	23
Baslou	53 15N	1 38W	9
Basoutinska	58 6N	34 27E	23
Basques, Rade des	46 5N	1 20W	14
Basra *or* Bassorah	30 30N	47 48E	32
Bass, Isle	56 5N	2 37W	12
Bass Pt.	34 35S	150 57E	52
Bass Strait	39 50S	147 30E	52
Bassa, Grand	6 10N	9 45W	36
Bassam, Grand	5 37N	4 0W	36
Bassan, El	41 10N	19 57E	27
Bassano	45 47N	11 49E	25
Bassarova	56 10N	31 37E	23
Basse, Cape	18 45N	57 50E	29
Basse Terre	16 0N	61 45W	47
Basse Terre (St Kitt's)	17 19N	62 50W	47
Bassein	16 50N	94 53E	35
Bassein	19 20N	72 52E	33
Bassendean	55 41N	2 36W	12
Bassenthwaite	54 39N	3 12W	9
Basserstorf	47 27N	8 36E	16
Bassey	11 12N	125 12E	35
Bassim	20 7N	77 11E	33
Bassingham	53 7N	0 39W	7
Bassn	32 34N	76 8E	33
§ Bassutos	29 30S	27 45E	38
Bassorah, *or* Basra	30 30N	47 48E	32
Bassou	47 55N	3 31E	14
Basta, Tel	30 32N	31 32E	37
§ Bastanae	40 30N	29 30E	56
Bastarnicae M.	47 0N	25 20E	56
Bastia	41 43N	9 26E	25
Bastide de Seron	43 1N	1 25E	14
Bastogne	49 57N	5 38E	16
Baston	52 44N	0 21W	10
Bastonias, *or* River Croche	47 28N	73 1W	42
‡ Basuta	30 10S	28 0E	38
Bataghi	41 28N	24 19E	27
‡ Batak	2 10N	100 0E	35
Batal Patchinsk	44 1N	41 58E	23
Batalin Isle	1 25S	123 53E	35
Batan Isle	20 23N	122 3E	35
Batan Point	11 22N	122 15E	35
Batana	36 30N	48 40E	56
‡ Batanaea	32 35N	35 55E	31
Bataneum	43 21N	17 3E	56
Batang	6 58S	109 55E	35
Batang	29 37N	99 4E	34
Bataud	22 11N	71 45E	33
Bataulah	31 46N	75 9E	33
Batavano	22 44N	82 19W	47
Batavia	6 7S	106 50E	52
Batavia	5 40N	55 44W	51
Batavia (New York)	42 58N	78 20W	44
§ Batchappees	26 45S	25 0E	38
Bate	22 24N	69 21E	33
Batea	41 7N	0 19E	24
Bateal	17 30N	91 5W	46
Bateman Bay	35 45S	150 17E	52
Batesville	35 31N	91 40W	44
Batewarra	22 8N	79 29E	33
Bath	51 23N	2 20W	10
Bath	17 57N	76 23W	47
Bath	44 14N	76 50W	42
Bath, Fort	51 24N	4 12E	16
Bath (Hungary)	48 17N	18 43E	19
Bath (New York)	42 22N	77 19W	44
Bath (Virginia)	39 33N	78 9W	44
Bathan *or* Pa	29 22N	99 15E	35
Bathargay	56 55N	2 52W	11
Bathenhampton	50 44N	2 44W	10
Bathford	51 24N	2 16W	10
Bathgate	55 55N	3 38W	12
Bathi	38 21N	20 43E	28
Bathmen	52 15N	6 17E	16
Bathurst	33 26S	149 38E	52
‡ Bathurst	33 44S	149 4E	52
Bathurst Bay	47 45N	65 35W	42
Bathurst, Cape	70 40N	127 30W	40
Bathurst Harb	43 26S	146 15E	53
Bathurst Inlet	67 0N	108 0W	40
Bathurst	75 30N	100 0W	40
Bathurst L.	35 3S	149 45E	52
Bathurst (South Africa)	33 30S	26 39E	38
Bathurst (New Brunswick)	47 36N	65 44W	41
Bathurst (Upper Canada)	45 5N	76 20W	42
Bathurst Isle (New Holland)	11 30S	130 16E	52
Batie, La	45 40N	6 20E	25
Batiscan	46 32N	72 14W	42
Batiscan *River*	46 34N	72 13W	42
Batlakundu	10 11N	77 50E	33
Ba nae	36 19N	37 40E	56
Batnae Saruji	36 56N	38 28E	56
Batneh	32 3N	35 46E	31
Batogaedy	9 0S	124 56E	35
Batoi Rouge	30 32N	91 16W	44
Batonya	46 17N	21 5E	19
Batopilas	27 42N	106 17W	46
Batos	46 55N	24 35E	19
Batou	10 20S	124 5E	35
Batou Bhara	3 18N	99 36E	35
Batoum	41 40N	41 40E	30
Batoum C.	41 43N	41 33E	30
Batourinsk	45 35N	39 15E	23
Batow	27 3S	27 20E	38
Batow Point	0 25S	98 16E	35
Batrina	45 12N	17 46E	19
Batsa	43 23N	40 4E	23
Batta	4 5N	97 10E	35
Battecaloa	7 35N	81 50E	33
Battendge	51 38N	0 12W	10
Battery Mt.	35 5S	147 9E	52
Battily	18 50N	83 54E	33
Battlesdon	51 57N	0 35W	10
Battockhill	56 59N	2 38W	11
Battyboy	53 10N	7 38W	13
Baturin	51 18N	32 50E	23
Batygwoah	18 32N	83 26E	33
Baubom	15 0N	108 45E	35
Baubra	21 57N	71 30E	33
Baud	47 53N	3 2W	14
Baudo	5 8N	77 16W	49
Baudo River	4 59N	77 32W	49
Baudor	21 15N	24 6E	33
Bauerwitz	50 6N	18 4E	20
Bauge	47 32N	0 6W	14
Baughead	56 47N	3 9W	11
Bauke River	47 0N	67 20E	29
Baul	37 27N	3 2W	24
Bauleah	24 25N	88 40E	33
Bauma	47 22N	8 51E	15
Baumans Island	13 0S	155 0W	54
Baumber	53 15N	0 12W	9
Baume les Dames	47 21N	6 23E	14
Baumholder	49 39N	7 21E	18
Baunboy	54 8N	7 41W	13
Baune	51 14N	9 25E	17
Baunei	40 13N	9 39E	26
Baupano	6 54S	74 38W	49
Baures R.	14 0S	62 30W	49
Bausset Le	43 13N	5 49E	14
Bautersem	50 51N	4 42E	16
Bautisus H.	36 10N	110 30E	55
Bautzen	51 10N	14 25E	17
‡ Bavaria, Lower	48 30N	12 45E	18
‡ Bavaria, Upper	47 58N	11 45E	18
Bavay	50 17N	3 49E	14
Bavel	51 33N	4 53E	16
Bavendorf	53 16N	10 27E	21
Baverstock	51 5N	1 57W	10
Bavia	29 11N	101 54W	46
Baw	54 50N	9 29E	21
Bawdeswell	52 46N	1 0E	10
Bawdsey	52 0N	1 24E	10
Bawtry	53 25N	1 0W	9
Bawya I.	45 12S	166 40E	53
Baxem	51 13N	5 53E	16
Baxo, El Chaca	25 45S	70 25W	50
Baxo, Guasco	28 47S	70 24W	50
Baxton Deverill	51 9N	2 11W	10
Bay	57 31N	6 32W	11
Bay Lake	14 27N	121 10E	35
Bay of Islands	35 13S	174 15E	53
Bay of Plenty	37 35S	177 0E	53
Baya	44 28N	23 12E	24
Bayad	40 38N	34 8E	30
Bayad	29 9N	31 14E	37
Bayamo	20 29N	76 50W	47
Bayas, R. of	36 42N	36 10E	30
Bayat, Isle	20 34N	121 55E	35
Bayazid	39 23N	44 7E	30
Bayden	51 30N	1 35W	10
Bayesoon	36 35N	67 57E	31
Bayeux	49 16N	0 42W	14
Baylen	38 6N	3 44W	24
Bayne	51 52N	0 29E	10
Baynetta	18 12N	73 47W	47
Bayou La Fourche	29 20N	90 0W	44
Bayona	42 5N	8 49W	24
Bayona, River	22 40N	105 8W	46
Bayonne	43 30N	1 29W	14
Bayonno Bay	22 5N	105 45W	46
Bayoreea	27 27N	109 48W	46
Baypoor	11 9N	75 54E	33
Bayreuth	49 57N	11 30E	18
Bayside Barrier. *See* Gibraltar			24
Bayton	52 14N	0 50E	10
Bayton	52 21N	2 27W	10
Bayugo	8 36N	125 50E	35
Bazaar Khan	32 45N	71 3E	32
Bazaeata I.	18 30N	98 30E	55
Bazage, la	48 7N	0 8E	14
Bazagona	39 55N	5 46W	24
Bazar	37 26N	38 32E	30
Bazarouta Isles	21 20S	35 40E	36
Bazaruk	35 20S	69 13E	32
Bazas	44 26N	0 15W	14
Bazgo	34 14N	77 15E	33
Bazlege	43 27N	1 36E	14
Bazilpoor	26 13N	72 25E	33
Bazira	35 30N	71 25E	55
Beach	56 31N	5 6W	12
Beach	56 39N	5 40W	12
Beacon Hill	50 7N	1 5W	12
Beacon Hill	66 20N	0 58W	12
Beaconsfield	51 36N	0 38W	10
Beadnell	55 33N	1 38W	9
Beagh, L.	54 59N	7 57W	13
Beagh, L.	55 2N	8 0W	13
Beagle B.	16 40S	122 30E	52
Beahrahm	39 30N	26 28E	30
Beal River	51 42N	9 34W	13
Bealderig B.	54 19N	9 31W	13
Bealen	51 55N	8 7E	17
Bealmaha, Pass of	56 6N	4 28W	12
Beaminster	50 49N	2 44W	10
Beamsley	53 58N	1 52W	9
Beanan Head	55 27N	5 9W	12
Beanly	55 27N	1 52W	9
Beanston	55 58N	2 43W	12
Bear Creek, Great	42 28N	82 30W	42
Bear Haven	51 36N	9 55W	13
Bear Isle	51 38N	9 50W	13
Bear Isle	75 30N	15 0E	2
Bear Isles	70 15N	162 0E	29
Bear Lake	56 20N	124 30W	39
Bear Lake, the Great	66 0N	121 0W	40
Beard	46 51N	3 21E	14
Bearden	51 56N	0 8E	10
Bearjoon	36 48N	55 45E	32
Bear R.	31 50N	75 50E	33
Beata Isle	17 35N	71 44W	47
Beath	55 7N	3 21W	12
Beaucaire	43 47N	4 38E	14
† Beauce	46 15N	70 40W	41
Beauchenes, Isle	53 20S	58 40W	48
Beaufort	50 12N	3 58E	14
Beaufort	36 34N	5 26E	14
Beaufort	32 30S	22 44E	38
† Beaufort	33 0S	22 30E	38
Beaufort	32 20N	80 43W	44
Beaufort C.	34 25S	115 28E	53
Beaufort, Cape	69 23N	163 30W	39
Beaufort, Ft.	32 44S	26 36E	28
Beaufort, Pt.	34 26S	20 50W	28
Beaufort R.	33 34S	117 5E	53
‡ Beaufort	31 50S	118 5E	53
Beaufoy, Cape	74 35N	20 0E	39
Beaugency	47 48N	1 38E	14
‡ Beauharnois	45 10N	74 0W	42
‡ Beaujolais	46 8N	4 30E	14
Beaulieu	46 41N	1 38W	14
Beaulieu	50 50N	1 26W	10
Beauly	57 28N	4 27W	12
Beauly, Loch	57 30N	4 18W	12
Beaumaris	53 16N	4 5W	9
Beaumes Les	43 23N	5 21E	14
Beaumetz	50 13N	2 39E	14
Beaumont R.	55 35N	2 10W	9
Beaumont	49 8N	2 16E	14
Beaumont	48 49N	5 48E	14
Beaumont	50 14N	4 15E	16
Beaumont le Vicomte	48 13N	0 7E	14
Beaumont Lomaque	43 55N	0 59E	14
Beaumont le Chetif	48 15N	0 58E	14
Beaune	45 55N	1 15E	14
Beaune	47 2N	4 52E	14
Beauport	46 53N	71 13W	41
Beauprean	47 13N	1 0W	14
Beaurain	50 7N	4 35E	16
Beaurepaire	45 39N	5 22E	14
Beauvais	49 26N	2 3E	14
Beauvoir	46 11N	0 31W	14
Beauvoir	46 55N	2 3W	14
Beaver	40 42N	80 30W	44
Beaver Harbour	44 53N	62 25W	41
Beawr	26 18N	74 24E	33
Bebara	6 3N	76 46W	49
Bebb Mt.	32 6S	117 40E	53
Bebbington	53 20N	2 59W	9
Bebelsheim	49 10N	7 12E	18
Beberacus L	36 17N	41 7E	56
Bebiaou	27 32N	30 50E	37
Becancour, R.	46 24N	72 22W	42
Beccensall	53 43N	2 50W	9
Beccles	52 28N	1 32E	10
Beceros	42 9N	7 20W	24
Bechanik	43 23N	20 51E	27
Becheme	49 48N	5 32E	16
Bechin	49 20N	14 28E	19
Bechorne	44 4N	20 43E	27
‡ Bechuana	26 0S	24 0E	38
Beck	51 32N	5 38E	16
Beckburn	52 36N	2 21W	10
Beckem	51 44N	7 0E	17
Beckenham	51 24N	0 2W	10
Beckermont	54 26N	3 33W	9
Beckham, Fort	52 54N	1 14E	9
Beckingham	53 24N	0 51W	9
Beckingham	53 4N	0 41W	9
Beetheim	49 44N	8 18E	18
Beckington	51 16N	2 17W	10
Bed Tifla	33 47N	67 38E	32
Beda	31 15N	54 13E	32
Bedale	54 17N	1 37W	9
Bedan	36 27N	36 16E	30
Bedborough	51 9N	0 15E	10
Bedburn N.	54 43N	1 47W	9
Bedburn S.	54 40N	1 53W	9
Beddgelert	53 1N	4 4W	9
Beddington	44 54N	67 50W	36
Bedeni	38 1N	21 45E	30
Beder	17 54N	77 27E	32
Beder, Wells of	26 0N	34 10E	37
Bederkesa	53 38N	8 49E	17
Bedfield	52 17N	1 18E	10
Bedford	52 8N	0 29W	10
Bedford	45 7N	72 57W	42
Bedford	44 43N	63 47W	41
Bedford (New York)	41 16N	73 30W	44
Bedford (Pennsylvania)	40 0N	78 30W	44
Bedford	45 8N	73 0W	44
Bedford	52 39N	0 28W	10
Bedford, Cape	15 3S	145 18E	52
‡ Bedfordshire	52 7N	0 25W	10
Bedingfield	52 17N	1 11E	10
Bedlay	55 55N	4 6W	12
Bedlington	55 8N	1 36W	9
Bedminster	51 26N	2 36W	10
Bednoar	25 45N	74 23E	33
Bednore, *or* Nuggur	13 52N	75 7E	33
Bedonitza	38 46N	22 35E	28
Bedoubt, I.	19 25S	119 7E	52
Bedous	43 0N	0 37W	14
Bedout C.	35 57S	136 31E	52
Bedretti Val.	46 30N	8 20E	15
Bedretto	46 31N	8 32E	15
Bedrone	38 6N	21 36E	28
Bedrule	55 26N	2 37W	12
Bedshield	55 45N	2 31W	12
Bedwas	51 35N	3 11W	10
Bedworth	52 29N	1 28W	10
Beebee Nauee	29 19N	67 15E	33
Beechabaira	24 20N	73 26E	33
Beechey, Lake	65 40N	107 30W	40
Beechy, Point	70 30N	149 0W	40
‡ Beeder	19 0N	78 0E	33
Beeford	53 58N	0 18W	9
Beejapoor	16 49N	75 47E	33
‡ Beejapoor	17 6N	75 0E	33
Beejwar	25 53N	75 20E	33
Beek	50 56N	5 47E	16
Beekumpoor	27 32N	72 12E	33
Beel	46 32N	21 59E	19
Beeley	53 12N	1 37W	9
Beemah R.	18 30N	74 30E	33
Beemunti	26 0N	72 10E	33
Beemuns, Post	46 15N	79 56W	42
Beer	50 42N	3 5W	10
Beer Alston	50 29N	4 10W	10
Beer or Ceeroth	51 54N	35 12E	31
Beer Crocombe	50 59N	2 57W	10
Beer-sheba	31 15N	34 51E	31
Beering's Isle	55 0N	166 30E	29
Beering's Strait	66 0N	169 0W	40
Beering's, *or* Kamtschatka Sea	60 0N	175 0W	39
Beerjoon	33 45N	59 48E	32
Beerkairee	23 13N	78 46E	33
Beeston	52 55N	1 13W	9
Beeston	54 32N	1 20W	9
Beesa	26 35N	96 37E	35
Beeskow	52 7N	14 15E	20
Beetchnoke	27 50N	72 5E	33
Beetham	54 12N	2 47W	9
Beets	53 5N	6 3E	16
Beetz	53 14N	15 28E	20
Beewaree	28 8N	76 40E	33
Beg, Lough	54 49N	6 26W	13
Beg-Magatesi	43 3N	26 26E	27
Beg, S. Water	53 3N	3 58W	11
Bega, R.	45 4N	20 35E	19
Begard	48 39N	3 19W	14
Beggar's Bridge	53 25N	7 15W	13
Beggars' Inn	53 46N	7 32W	13
Beghdandu	34 43N	77 0E	33
Beghlanmtso L.	30 3N	86 32E	33
Begnins	46 26N	6 17E	15
Begowoudin	39 46N	65 5E	32
Begstrup Bay	56 10N	10 28E	21
Behault	50 13N	5 56E	16
Beheireh	30 56N	33 1E	37
Behenese	28 24N	30 40E	37
Behree	27 35N	55 54E	32
Behrendt	54 8N	17 59E	20
Behuti	25 20N	79 17E	33
Behut R.	31 10N	72 20E	33
Beichenhall	47 42N	12 50E	18
Beidah	30 53N	31 35E	37
Beidle	37 30N	38 47E	40
‡ Beierland	51 46N	4 26E	16
Beiger Kaleh	39 2N	43 45E	38
Beighton	53 20N	1 20W	9
Beila	26 7N	66 44E	33
Beilen	52 54N	6 31E	16
Beilstein	49 3N	9 19E	18
Beinguach	57 17N	3 51W	11
Beinum	52 3N	10 27E	17
‡ Beira	40 25N	7 46W	24
Beira, Fte. Principe de	12 25S	64 58W	51
Beirout	33 47N	35 30E	30
Beirout (Berytus)	33 50N	35 29E	31
Beirut Nahr	33 50N	35 31E	31
Beisan	32 32N	35 32E	31
Beisk	52 58N	84 45E	29
Beit Dejun	32 0N	34 50E	31
Beit Jibrin	31 37N	34 56E	31
Beit Lahm	31 43N	35 13E	31
Beit Nebala	31 57N	34 57E	31
Beit Nuba	31 52N	35 2E	31
Beit Nusib	31 37N	35 1E	31
Beith	55 45N	4 37W	12
Beitin	31 55N	35 14E	31
Beitool	21 53N	77 54E	33
Beitur	31 53N	35 7E	31
Beja	38 5N	7 42W	24
Beja poor	23 36N	72 37E	33
Bejaren	2 5N	125 53E	35
Bejaren	67 3N	13 49E	22
Bejiporam	18 0N	82 5E	33
Bejke	55 36N	9 4E	21
Bejour	24 57N	79 37E	33
Bejeurdng	31 21S	116 29E	53
Bejucal	22 52N	82 21W	47
Bekearied	46 57N	8 29E	15
Bekes	46 45N	21 8E	19
Bela	43 33N	25 40E	27
Belaban	6 0N	121 46E	35
Belaggio	45 56N	9 16E	25
Belah	26 10N	67 23E	32
Belalcazar	38 29N	5 7W	24
Belanagar	53 50N	8 21W	13
Belaspoor	31 15N	76 47E	33
Belaulgurh	26 8N	72 50E	33
Belba, River	44 54N	8 32E	25
Belbeis	30 25N	31 33E	37
Belbina	37 28N	23 56E	28
Belbroughton	52 23N	2 7W	10
Belcastro	39 5N	16 44E	26
Belchamp, St Paul	52 3N	0 36E	10
Belcher, Pt.	70 27N	160 0W	39
Belchite	41 21N	0 43W	24
Belcuchy	24 20N	89 44E	33
Beldan, Beni Shab	24 40N	55 30E	32
Beldedo	42 32N	6 16W	24
Beldedo	42 20N	6 3W	24
Beldhillshiel	55 23N	3 4W	12
Beldornie Castle	57 25N	3 1W	11
Beled el Nosara	28 13N	33 38E	37
Belem	38 42N	9 14W	24
Belen	27 54S	67 40W	50
Belenyes	46 41N	22 17E	19
Belesh	38 32N	22 46E	28
Belesi	37 36N	21 48E	28
Belford	53 16N	0 4W	9
Belford	55 35N	1 49W	9
Belfast	54 36N	5 57W	13
Belfast (Prince Edward's Isle)	46 5N	63 1W	41
Belfast (Maine)	44 27N	68 58W	44
Belfast, Lough	54 42N	5 45W	13
Belfeld	51 19N	6 7E	16
Belfort	47 38N	6 53E	14
Belforte	44 34N	9 57E	25
Belg	54 47N	8 26E	21

INDEX TO BLACK'S GENERAL ATLAS.

Names.	Lat.	Long.	No. of Map.
Berga	56 59N	13 59E	22
Berga	42 7N	1 46E	24
Bergama	39 2N	27 18E	30
Bergamo	45 41N	9 41E	25
Bergamze	42 39N	2 50W	24
Bergara	43 3N	2 23W	24
Bergedorf	53 30N	10 19E	21
Bergen	51 36N	6 2E	16
Bergen	54 20N	13 28E	20
Bergen	60 23N	5 16E	22
Bergen	52 40N	4 42E	16
Bergen	52 52N	10 53E	17
Bergen	52 49N	9 59E	17
‡ Bergenheves	61 0N	6 20E	22
Bergen-op-Zoom	51 29N	4 17E	16
Bergerac	44 51N	0 27E	14
Bergere, la	45 52N	3 43E	14
Bergholt	51 55N	0 50E	10
Bergholtz	53 35N	10 43E	21
Bergi	59 45N	10 5E	55
Bergoftcha	43 13N	23 16E	27
Bergomum	45 45N	9 36E	56
Bergoustmt River	39 0N	46 45E	23
Bergschehoek	51 59N	4 29E	16
Bergues	50 59N	2 26E	14
Bergun	46 38N	9 46E	15
Berhampour	24 4N	88 24E	33
Berigan	32 44N	2 13E	36
Beriklei	42 23N	48 6E	23
Beringen	51 3N	5 12E	16
Beris	25 28N	29 35E	37
Berislav	46 45N	33 26E	23
Berjeil	51 18N	5 20E	16
Berka	50 55N	10 6E	17
Berkedin	37 47N	61 16E	32
Berkel, River	52 9N	6 12E	16
Berkeley	51 42N	2 28W	10
Berkeley R.	30 0S	144 40E	52
Berkersdorf	50 42N	12 53E	17
Berkhampstead	51 45N	0 34W	10
Berkhampstead Little	51 45N	0 6W	10
Berki	46 24N	18 2E	19
‡ Berkshire	51 34N	1 7W	10
Berlanga	38 15N	5 50W	24
Berlasrent	48 44N	13 23E	18
Berlicum	51 40N	5 24E	16
Berlikum	53 15N	5 36E	16
Berlin	52 28N	13 21E	20
Berlingas Isles	39 26N	9 30W	24
Bermeja, T.	36 21N	6 9W	24
Bermeja Isle	22 35N	91 24W	46
Bermeja Head	41 15S	63 0W	50
Bermejo, River	22 32S	64 20W	50
Bermejo, River	37 3S	58 27W	50
Bermudas Isles	32 15N	64 30W	2
Bermul	32 47N	69 55E	32
‡ Bern	46 55N	7 36E	15
Bern	46 57N	7 28E	15
Bern Castel	49 57N	7 2E	18
Bernagur	24 14N	88 18E	33
Bernalda	40 21N	16 38E	26
Bernard Range	33 40S	139 5E	52
Bernard T.	32 12N	84 10W	44
Bernardino, S.	12 24N	124 10E	35
Bernau	49 49N	12 24E	18
Bernau	52 41N	13 29E	20
Bernburgh	51 48N	11 48E	20
Berneck	50 3N	11 37E	17
Bernera	57 13N	5 34W	11
Bernera, Isle	57 44N	7 9W	11
Bernera, Isle	58 10N	6 53W	11
Bernera, Isle	56 48N	7 40W	11
Bernera, Loch	58 11N	6 52W	11
Berneuchen	52 49N	14 44E	20
Bernice epi-Dires	12 10N	43 0E	55
Bernicourt	49 25N	4 18E	14
Bernier Isle	24 50S	113 5E	52
Bernouille C.	36 57S	139 42E	52
Bernstadt	51 10N	17 33E	20
Bernstein	53 4N	15 18E	20
Berny	48 45N	2 20E	14
Berobe	12 0N	93 30E	55
Berœa	36 2N	37 35E	56
Berœa	41 32N	25 5E	56
Berothai	33 50N	35 29E	31
Berozeh	36 2N	46 8E	30
Berravol	35 37N	71 38E	32
Berreen Corroug	53 50N	9 27W	13
Berre Lake	43 27N	5 6E	14
‡ Berri	46 50N	2 0E	14
Berridale Cape	58 9N	3 30W	11
Berridale Inn	58 9N	3 32W	11
Berrima	34 30S	150 22E	52
Berrocal, El	37 41N	6 18W	24
Berrow	51 16N	3 0W	10
Berrueces	41 57N	5 7W	24
Berry	38 26S	145 31E	52
Berry Isles	25 40N	77 50W	47
Berry K.	37 40S	147 15E	52
Berrydale, Wr. of	58 15N	3 40W	11
Berryhill	55 52N	2 18W	12
Berschis	47 6N	9 20E	15
Bersham	53 4N	3 0W	9
Bersova	46 8N	22 2E	19
Berssen	52 47N	7 29E	17
‡ Berthier	46 30N	73 40W	42
Berthier	46 7N	73 7W	42
Bertischwyl	47 6N	8 15E	15
Bertiseus M.	42 30N	20 25E	56
Bertogne	50 3N	5 34E	16
Bertrand	32 7N	93 50W	44
Bertren	42 59N	0 36E	14
Bertun	52 34N	2 35W	10
Berucecos	1 28N	77 11W	49
Berum	53 25N	6 52E	16
Berve	58 9N	7 1W	11
Bervie	56 50N	2 18W	11
Bervie R.	56 56N	2 30W	11
Berwick-upon-Tweed	55 46N	2 0W	12
Berwick	41 7N	76 21W	44
Berwick, North	56 4N	2 41W	12
‡ Berwick County	55 45N	2 27W	12
Berwick Salame	51 38N	1 6W	10
Berwick, (Kirkcudbright)	54 47N	3 58W	12
Berwick, (Shropshire)	52 45N	2 45W	10
Bery au Bac	49 24N	3 54E	14
Berytus	33 50N	35 29E	31
Berza	44 27N	22 29E	25
Besalu	42 10N	2 34E	24
Besançon	47 14N	6 2E	14
Besbury	55 15N	8 45E	21
Beshbolak	34 4N	70 48E	33
Besni	37 49N	38 5E	30
Besor, Brook	31 22N	34 30E	31
Bessapara	42 10N	24 30E	56
‡ Bessarabia	46 50N	28 17E	23
Bessay	46 26N	3 21E	14
Bessel	51 17N	6 4E	16
Bessem	52 30N	6 26E	16
Bessiere de Lif, (le)	44 53N	3 11E	14
Best	51 30N	5 23E	16
Besyngetiä	16 30N	97 0E	55
Beszeyra	30 37N	35 36E	37
Betanzos	43 17N	8 12W	24
Betaul	27 36N	83 35E	33
Betepisee	28 25N	66 52E	32
Beteta	40 33N	2 1W	24
Bethabara	31 51N	35 36E	31
Bethany	31 47N	35 16E	31
Bethany	42 54N	78 11W	44
Bethany (Pennsylvania)	41 37N	75 17W	44
Bethar	31 19N	35 1E	31
Betharbe	32 51N	35 30E	31
Bethavel, Lake	54 12N	8 8W	13
Beth-dagon	32 0N	34 50E	31
Beth-gamul	32 19N	36 32E	31
Bethel	31 55N	35 14E	31
Bethelnie Hill	57 22N	2 21W	11
Bethelsdorf	33 54S	25 31E	38
Bethenie	57 20N	2 53W	11
Bethersden	51 8N	0 45E	10
Beth-haran	31 50N	35 32E	31
Beth-hoglah	31 50N	35 32E	31
Beth-jeshimoth, *or* Jeshimon	31 49N	35 57E	31
Bethlehem, *or* Ephrath	31 42N	35 13E	31
Bethmeron	32 58N	35 27E	31
Bethon	48 22N	0 5E	14
Bethoron, Lower	31 54N	35 5E	31
Bethoron, Upper	31 53N	35 7E	31
Bethsaida	32 52N	35 32E	31
Bethsaida	32 58N	35 40E	31
Bethshan	32 32N	35 32E	31
Bethshemesh	31 45N	34 58E	31
Bethtappuah	31 33N	35 4E	31
Bethune	50 32N	2 38E	14
Bethzur	31 37N	35 11E	31
Betik	39 7N	63 10E	32
Betley	53 2N	2 21W	9
Betni	25 20S	17 20E	36
Betogabris	31 37N	34 56E	31
Betonim	32 3N	35 46E	31
Betropar	41 32N	72 52E	33
Betschen	52 29N	15 45E	20
Betsul	32 5N	69 15E	32
Bettescomb	50 47N	2 49W	10
Bettiah	26 33N	84 33E	33
Bettigus, M.	16 0N	74 0E	55
Bettios Bridge	53 5N	3 46W	9
Bettis	38 26N	42 11E	30
Bettivissen	47 30N	8 59E	15
Bettona	43 0N	12 28E	25
Bettws	51 34N	3 31W	10
Bettws	51 48N	3 58W	10
Bettws	53 15N	3 33W	9
Bettws, Cedewen	52 33N	3 16W	10
Bettws, Coed.	53 6N	3 47W	9
Bettyhill	58 30N	4 13W	11
Betuchich	43 32N	21 9E	27
Betwah, R.	25 50N	79 20E	33
Betz	50 54N	5 5E	16
Beudos Vetus	38 51N	30 50E	56
Beufflost	55 12N	9 14E	21
Beugen	51 40N	5 56E	16
Beura	22 34N	84 12E	33
Beurdasluk	38 35N	62 38E	32
Beuthen	50 19N	18 52E	28
Bevais	46 55N	6 49E	15
Bevanagh	53 37N	8 34W	13
Bevanagh	53 39N	8 34W	13
Bevedero, Gde. L.	34 10S	66 7W	50
Beveland, North	51 34N	3 47E	16
Beveland, South	51 29N	3 57E	16
Bevelaw	55 51N	3 22W	12
Beveren	51 13N	4 14E	16
Beverley	53 51N	0 27W	9
Beverley	32 5S	116 52E	53
Beverley	41 45S	147 35E	53
Beverly	38 52N	90 1W	44
Bevers	46 33N	9 54E	15
Beverwyk	52 30N	4 39E	16
Bevilagua	45 13N	11 27E	25
Bevils, R.	52 33N	0 5W	10
Bewar	27 14N	79 10E	33
Bewcastle	55 5N	2 40W	9
Bewdley	52 22N	2 19W	10
Bewerly	54 4N	1 45W	9
Beyame, Djbel	29 57N	35 0E	37
Beyaz	31 5N	56 20E	32
Beyberbey-Kioy. *See* the Bosphorus			27
Beyhar	26 15N	99 30E	33
Beynuhnen	54 19N	21 48E	20
Beyrwah	32 40N	74 20E	33
Beyssagoly	55 42N	23 43E	23
Bey Shelier I.	37 5N	31 43E	30
Beytar, Bir el	29 53N	35 10E	37
Bezaisa	34 42N	68 46E	32
Bezdan	45 51N	18 52E	19
Bezek	32 17N	35 19E	31
Beziers	43 21N	3 11E	14
Bezretcheva	61 8N	56 47E	23
Bhag	28 35N	68 7E	33
Bhagae	35 40N	51 52E	56
Bhamo	24 14N	97 10E	35
Bhanpoora	24 29N	76 45E	33
Bhatiolica Rajasir	28 25N	73 20E	33
Bhaulkie	24 47N	71 55E	33
Bheelara	26 3N	73 49E	33
Bheemka Kubba	26 36N	70 26E	33
Bheer	18 57N	75 49E	33
Bheerceewas	28 46N	75 50E	33
Bheint	26 15N	78 25E	33
Bher	27 4N	73 21E	33
Bhetaee	27 49N	83 6E	33
Bhoka	25 36N	72 2E	33
Bholam Pass	29 36N	67 5E	32
Bholotra	25 47N	72 14E	33
Bhomorie	24 55N	77 6E	33
Bhoog	26 16N	60 38E	32
Bhooj	23 12N	69 43E	33
Bhosidra	26 40N	62 43E	32
Bhoom	18 25N	75 42E	33
Bhopal	23 13N	77 23E	33
Bhosa	17 46N	75 21E	33
‡ Bhotan	27 20N	90 0E	33
Bhow	25 38N	61 23E	32
Bhownuggur	21 48N	72 15E	33
Bhowurgurree	19 15N	80 47E	33
Bhunich	29 35N	74 52E	33
Bhunoor	15 57N	77 5E	33
Bhurtpoor	27 16N	77 35E	33
Bhu Sool R.	25 40N	64 42E	32
Bhutneer	29 42N	74 18E	33
Biabuy	57 36N	5 41W	11
Biac I.	57 56N	4 16W	11
Biafra	4 40N	9 25E	36
‡ Biafra, Bight of	2 6N	9 0E	36
Biala	49 50N	19 2E	19
Bialis	31 8N	31 15E	37
Bialystok	53 10N	23 21E	23
Bianach	56 57N	4 48W	11
Bianco, Cape	37 23N	13 14E	26
Bianco, Cape	39 21N	20 6E	28
Biasca	46 19N	8 57E	15
Biasco	46 20N	8 59E	25
Biaudos	43 33N	1 20W	14
Biav	38 41N	0 49W	24
Biban, Al	33 15N	11 18E	36
Bibbe	29 1N	31 5E	39
Bibbieno	43 42N	11 49E	25
Bibbona	43 15N	10 32E	25
Bibeira Brava	31 40N	17 5W	36
Biberac	45 15N	0 18E	14
Biberach	48 6N	9 48E	18
Biberich	49 59N	7 57E	18
Biberist	47 10N	7 35E	15
Bibert	49 36N	10 31E	18
Bibigill	58 25N	4 29W	11
Bibracte	47 10N	4 15E	55
Biburg	48 23N	10 46E	18
Bibury	51 44N	1 40W	10
Bic, Isle	48 16N	68 51W	36
Bicester	51 54N	1 9W	10
Bichlistas	40 44N	21 3E	27
Bickaneer	28 5N	73 25E	33
Bicker	52 56N	0 10W	9
Bickley	50 27N	4 4W	10
Biconico	46 8N	8 58E	25
Bicudo	47 42S	45 2W	51
Bidart	43 26N	1 38W	14
Biddenden	51 7N	0 38E	10
Biddulph	53 8N	2 9W	9
Bideford	51 2N	4 12W	10
Bideford Bay	51 4N	4 20W	10
Bidienbach	49 45N	8 40E	18
Bidouly	29 28N	77 6E	33
Bidwewe	8 8N	81 25E	33
Biebapautze	42 58N	19 19E	27
Bieber	50 11N	9 22E	17
Bieberau	49 46N	8 49E	18
Biecz	49 44N	21 19E	19
Biehla	51 2N	13 50E	15
Biel Gorod	50 38N	36 41E	23
Bielaia Tserkov	49 47N	30 7E	23
Bielefeld	52 1N	8 30E	17
Bielev	53 45N	36 5E	23
Biella	45 31N	8 2E	25
Bielo, Lake	60 6N	37 10E	23
Bielo Ozero	45 2N	46 47E	23
Bieloe More, *or* White Sea	66 0N	39 0E	23
Bieloi	55 51N	32 47E	23
Bieloi	47 58N	49 0E	23
Bielokalitvensk, U.	48 15N	40 32E	23
Bielotch	47 52N	29 21E	23
Bieloughinsk	46 51N	49 43E	23
Bielovodsk	49 11N	39 29E	23
Bielozersk	60 1N	37 27E	23
Bielsk	52 50N	23 13E	23
Bielsk	57 46N	51 39E	23
Bientie, *or* Biel	47 8N	7 16E	23
Bienne, Lake	47 5N	7 10E	23
Bienvenida	38 21N	6 10W	24
Bieque Isle	18 8N	65 30W	49
Bierbye	57 32N	10 4E	21
Biereza	49 43N	22 31E	19
Bierggray	56 36N	9 30E	21
Bierna	50 32N	23 18E	23
Biersning	55 19N	9 29E	21
Bierre	46 32N	6 20E	15
Biervliet	51 20N	3 41E	16
Biesse	47 7N	7 11E	15
Biessen	49 46N	6 3E	16
Biesverskov	55 28N	12 1E	21
Bietigheim	48 59N	9 8E	18
Biferno, River	41 49N	15 3E	25
Big Bay Town	35 18N	83 31W	44
Big Lake	57 0N	96 30W	40
Big Lick	37 19N	80 0W	44
Big Flat, *See* Norfolk I.			52
Big Hatchie R.	35 30N	89 20W	44
Big Stone Lake	45 30N	96 25W	44
Biga	60 31N	1 13W	12
Bigar, Isle	12 20N	171 0E	54
Bigbury	50 18N	3 51W	10
Bigby	53 34N	0 24W	9
Biggar	54 5N	3 13W	9
Biggar	55 37N	3 32W	12
Biggleswade	52 5N	0 16W	10
Bight, Head of the Great Australian	31 30S	131 13E	52
Bignasco	46 29N	8 40E	15
Bigseter	60 15N	1 26W	12
Biguglia, Lake	42 37N	9 39E	25
Bihach	44 43N	15 52E	27
Bihal	28 35N	75 42E	33
Bijeeshstan	34 33N	58 54E	32
Bijnee	26 35N	90 46E	33
Bikity	46 4N	19 10E	19
Bila	44 35N	16 13E	27
Bilaccia	42 8N	22 3E	27
Bilbao	43 15N	2 56W	24
Bilberry	54 34N	6 57W	13
Bilbrough	53 55N	1 11W	9
Bilbster	58 25N	3 12W	11
Bilchookai	40 40N	109 25E	34
Bildeston	52 7N	0 54E	10
Bilecha R.	36 35N	39 2E	56
Bilechia	42 53N	18 35E	27
Bilgoray	50 32N	22 42E	23
Biliarsk	54 52N	50 33E	23
Bilici, Cas.	37 35N	13 57E	26
Bilimbaevsk	57 0N	59 55E	23
Biliorskaia	58 30N	97 40E	29
Biliran Isle	11 32N	124 30E	35
Bililton Isle	3 10S	108 5E	52
Bililton Strait	2 50S	109 20E	35
Bilitow	2 50S	108 0E	35
Biljehusen	52 46N	8 56E	17
Billaeus R.	41 15N	32 5E	56
Billborrow	53 51N	2 45W	9
Bille River	53 33N	10 2E	21
Billericay	51 38N	0 24E	10
Billesborg	55 26N	12 8E	21
Billingborough	52 54N	0 20W	9
Billinge	53 30N	2 42W	9
Billingham	54 36N	1 17W	9
Billinghay	53 6N	0 18W	9
Billingheim	49 7N	8 9E	18
Billinghurst	51 2N	0 28W	10
Billingsley	52 28N	2 25W	10
Billis, The (Isles)	53 53N	10 7W	13
Billy W.	27 24N	33 12E	37
Billyaree	24 17N	69 50E	33
Bilma	18 18N	13 35E	36
Bilney, Wt.	52 44N	0 32E	10
Bilsby	53 16N	0 10E	9
Bilsdale Kirklaum	54 23N	1 7W	9
Bilsee	28 5N	78 50E	33
Bilson	50 52N	5 29E	16
Bilstein	51 4N	8 3E	17
Bilston	52 34N	2 4W	10
Bilten	47 9N	8 59E	15
Biltsy	47 49N	28 10E	23
Bilzberg	47 13N	7 45E	15
Bima	8 25S	118 40E	35
Bimber	33 2N	74 6E	33
Bin Hill	57 39N	2 51W	11
Bin Kudrah	34 25N	45 25E	32
Bina	43 29N	25 39E	27
Binab	37 15N	46 0E	30, 32
Binarhissar	41 38N	27 29E	27
Binasca	45 19N	9 7E	25
Binbrook	53 26N	0 11W	9
Binch	50 24N	4 10E	16
Bindee	26 46N	67 30E	32
Bindern	52 51N	7 49E	17
Binderup	55 46N	9 35E	21
Binebek	54 37N	9 52E	21
Binegar	51 14N	2 33W	10
Binfield	51 26N	0 46W	10
Bingen	49 57N	7 55E	18
Bingham	52 57N	0 58W	9
Bingham	34 5S	149 40E	52
Bingham, C.	54 9N	10 3W	13
Binghamstown	54 12N	10 0W	13
Bingley	53 51N	1 50W	9
Binham Abbey	52 55N	0 57E	9
Bininger	47 33N	7 35E	15
Binkletee	26 39S	28 4E	38
Binnen	46 21N	8 12E	15
Binnen, Lake	54 14N	12 30E	20
Binnenbuttel	53 16N	10 34E	18
Binns	55 19N	2 57W	12
Bintang, Isle	1 0N	104 30E	35
Bintenne	7 24N	81 15E	56
Bintry	52 48N	0 59E	10
Biobio R.	36 48S	70 56W	26
Biocsku	43 46N	19 37E	27
Biolopole	51 7N	34 40E	23
Bionville	49 6N	6 32E	14
Biorko	60 22W	28 40E	23
Biorkon, Isle	59 54N	19 0E	22
Biorneborg	61 25N	21 40E	23
Biornholm	56 52N	9 13E	21
Biornoer	64 11N	10 11E	22
Biorstrup	56 6N	12 11E	21
Bioulsi	50 20N	4 48E	16
Bipp	47 16N	7 41E	15
Bir	28 12N	33 42E	37
Bir	37 2N	38 0E	30
Bir el Abd	31 0N	33 4E	37
Bir el Galah	28 25N	5 9E	36
Bir el Herkaba	31 39N	11 38E	36
Bir el Jellawdah	30 59N	11 2E	36
Bir-es-Seba	31 15N	34 51E	31
Bir Labbeyed	29 36N	7 29E	36
Bir Temad	31 37N	11 15E	36
Birbeth	54 57N	5 7W	12
Bircarcarn Cl.	35 52N	14 28E	26
Bircham, Gt.	52 52N	0 36E	9
Birchington	51 22N	1 18E	10
Birchwood	55 33N	3 33W	12
Bird Abd	31 0N	33 4E	37
Bird, Isle	22 26N	39 38W	46
Bird, Isle	33 50S	26 8E	38
Bird's Isle	23 0N	162 0W	54
Birdaan	53 18N	5 52E	16
Birdlip	51 49N	2 5W	10
Birdsall	54 5N	0 44W	9
Birch	31 54N	35 13E	31
Birel Maiha	17 50N	20 15E	36
Birgham	55 38N	2 26W	12
Birl	60 56N	10 27E	22
Birkdale	53 36N	3 1W	9
Birkenfeld	49 42N	7 10E	18
Birke-nakkee	54 49N	9 51E	21
Birket Aish	31 3N	33 25E	37
Birket el Keroun, Lake	29 30N	30 40E	37
Birkhillside	55 40N	2 42W	12
Birkby	54 21N	3 20W	9
Birkudrah	34 27N	45 13E	30
Birlat	46 6N	27 31E	27
‡ Birmah	21 0N	96 0E	29
Birney	28 37N	52 15E	32
Birmingham	52 29N	1 53W	10
Birmingham, New	52 36N	7 37W	13
Birnbach	48 27N	13 4E	18
Birnbaum	52 34N	15 54E	20
Birnes Toll	57 25N	2 1W	11
Birnie	57 37N	3 22W	11
Birnie, New	12 50N	14 10E	36
Birnie, Old	13 10N	13 25E	36
Birnies Isle	3 14S	171 35W	54
Biron	44 39N	0 50E	14
Bironico	46 7N	8 56E	15
Birr, *or* Parsonstown	53 6N	7 53W	13
Birr	47 26N	8 11E	15
Birsa, Brough of	59 9N	3 19W	11
Birsay	59 9N	3 18W	11
Birse	57 4N	2 45W	11
Birse Cas.	57 0N	2 47W	11
Birse, River	47 34N	7 37E	15
Birsilpoor	28 7N	74 35E	33
Birsk	55 18N	55 19E	23
Birterbuy Bay	53 23N	9 53W	13
Birziminium	42 23N	19 25E	56
Bisaizk	51 42N	26 31E	23
Bisbal, La	41 58N	3 1E	24
Biscara	34 24N	5 1E	36
‡ Biscay	43 13N	2 57W	24
Biscay, Bay of	45 0N	5 0W	8
Biseeglia	41 17N	16 32E	25
Bischoffstein	54 5N	20 51E	20
Bischofsburg	53 51N	20 57E	20
Bischofshagen	52 11N	8 42E	17
Bischofsheim	49 37N	9 41E	18
Bischofswerda	51 7N	14 10E	17
Bischofszell	47 30N	9 12E	15
Biscoeville	34 9N	93 4W	44
Bishop Auckland	54 40N	1 39W	9
Bishopsbourne	51 13N	1 7E	10
Bishopbridge	55 54N	4 12W	12
Bishop Burton	53 51N	0 28W	9
Bishop's Castle	52 30N	2 59W	10
Bishops Cleeve	51 56N	2 4W	10
Bishop Froome	52 8N	2 30W	10
Bishop's Isle	0 55S	175 50E	52
Bishops Hl.	51 1N	3 9W	10
Bishops Lideard	51 4N	3 11W	10
Bishops Nympton	51 0N	3 45W	10
Bishops Stoke	50 59N	1 21W	10
Bishop Wearmouth	54 54N	1 23W	9
Bishopside	54 5N	1 42W	9
Bishopstone	51 33N	1 38W	10
Bishopstone	51 3N	1 53W	10
Bishopton	54 35N	1 27W	9
Bishopton Inn	55 5N	4 32W	12
Bisignano	39 31N	16 20E	26
Bisley	51 20N	0 38W	10
Bisley	51 44N	2 9W	10
Bisoca	27 31N	80 52E	33
Bispal	40 21N	6 35W	34
Bistrampoor	24 13N	83 55E	33
Bissacia	41 4N	15 25E	25
Bissagos Isles	11 20N	16 0W	36
Bissone	45 56N	8 59E	15
Bissunpoor	23 8N	87 17E	33
Bistan	35 42N	46 10E	30
Bistinneau L.	32 20N	93 32W	44
Bistritz	46 46N	26 10E	27
Bistritzora	47 5N	25 0E	19
Bisztra	48 31N	24 12E	19
Bistritza	47 8N	24 23E	19
Bistue nova	42 40N	18 0E	56
Bisuan	34 18N	47 30E	30, 32
Biszica	48 30N	23 34E	19
Bitalta	41 5N	8 21W	24
Bitburg	50 3N	6 32E	17
Bitche	49 3N	7 28E	14
Bitesch	49 19N	16 12E	19
Bitetto	41 0N	16 35E	25
Bithynia	40 35N	31 0E	56
Bitngee	32 59N	70 23E	32
Bitento	41 7N	16 36E	25
Bitouw	34 0S	22 59E	38
Bittadon	51 10N	4 3W	10
Bitter River	30 33S	17 32E	38
Bitterfeld	51 38N	12 22E	20
Bitterley	52 23N	2 36W	10
Bitti	40 27N	9 26E	26
Biturgia	43 30N	11 32E	56
Bitzen	53 46N	9 52E	14
Bivar	42 26N	3 42W	24
Bivers	50 6N	5 54E	16
Bivio	46 29N	9 41E	15
Bizdan	28 42N	54 26E	32
Bizese	52 33N	19 2E	23
Bjorna	63 32N	13 31E	22
Bjurholm	63 54N	19 18E	22
Blaavand's Hook, *or* The Horn	55 29N	8 6E	21
Blaby	52 34N	1 9W	10
Black, B.	42 50S	170 50E	53
Black Bay	46 30N	82 50W	44
Black Bay	29 35N	89 17W	44
Black Bull	53 28N	6 28W	13
Black Burton	54 8N	2 31W	9
Black Dody	55 36N	3 23W	12
Black Earth River	43 32N	89 4W	44
‡ Black Forest	48 35N	8 35E	18
‡ Black Forest	48 0N	8 15E	18
Black Grounds, The	18 18N	77 38W	47
Black Head	54 46N	5 42W	13
Black Head	40 13S	176 55E	53
Black Heath	18 18N	77 9W	47
Black Heddan	55 5N	1 53W	9
Black L.	55 55N	3 50W	12
Black Lake	31 54N	93 3W	44
Black Lion	53 37N	6 36W	13
Black Mountains (Graaff Reinett)	28 30S	15 0E	36
Black Notley	51 51N	0 32E	10
Black Pagoda	19 50N	86 8E	33
Black Point	57 7N	7 13W	12
Black River, I.	45 56N	77 12W	42
Black River (Quebec)	47 49N	69 52W	41
Black River	44 0N	91 10W	44
Black River	43 34N	93 42W	44
Black R.	30 55N	89 12W	44
Black River	33 24N	79 18W	44
Black River, Big	32 3N	91 9W	44
Black River, Great	35 28N	91 25W	44
Black River	18 0N	77 54W	47
Black River Vil.	17 59N	77 52W	47
Black River, B.	17 58N	77 52W	47
Black R.	40 57S	145 26E	53
Black Rock	54 2N	10 16W	13
Black Rock	53 58N	6 21W	13
Black Rock	53 18N	6 11W	13
Black Rock	42 56N	78 56W	44
Black Rocks	55 32N	4 40W	12
Black Sea	46 30N, 40 52N	27 20E, 40 52E	23
Black Sod Bay	54 5N	10 6W	13
Black Warrior, River	32 31N	88 0W	44
Blackadder Ho.	55 46N

Names.	Lat.	Long.	No. of Map.
Bogrub Mountains	52 3N	8 44W	13
Bogrie	55 3N	3 47W	12
Bogtown	57 25N	2 35W	11
Bogue Chiks River	30 50N	90 15W	43
Bogumabad	28 47N	77 35E	33
Bogwuntpoor	26 57N	85 11E	33
Boharm	57 30N	3 11W	11
‡ Bohemia	49 49N	14 24E	19
Bohein	16 36N	73 46E	33
Bohim	2 50S	54 42W	51
Boho	54 21N	7 49W	13
Bohol Island	9 55N	124 10E	35
Bohorodczany	48 48N	24 39E	19
Bohowai	31 10N	70 28E	33
Bohstedt	53 59N	10 1E	21
Bohullion	55 1N	7 29W	13
Boiabad	41 30N	34 50E	30
Boiabuka	41 20N	35 19E	30
Boialva	40 29N	8 23W	24
Boiatza	45 26N	23 58E	27
Boiemum	49 50N	14 0E	55
Boikenhead	53 24N	3 1W	9
Boinsby Island	56 25N	7 3W	12
Boinmores	57 38N	2 51W	11
Bois Blanc, L.	43 6N	91 40W	43
Bois Libus	49 24N	2 38E	14
Bois le Duc	51 41N	5 18E	16
Boissy S. Leger	48 44N	2 32E	14
Boisdale Loch	57 10N	7 16W	11
Boisdale	57 0N	7 23W	11
Boisne	49 16N	0 36E	14
Boisseuil	45 46N	1 16E	14
Boitume	42 36N	23 29E	27
Boitzen	52 50N	9 31E	21
Boizenburg	53 25N	10 47E	17
Bojan	48 14N	26 20E	19
Bojana River	41 50N	19 26E	27
Bojano	41 30N	14 28E	25
Bojeador, Cape (Luzon)	18 35N	120 35E	35
Bokenlin	54 14N	11 2E	21
‡ Bokhara	39 20N	66 0E	32
Bokhara	39 47N	64 25E	32
Bokharee	31 40N	73 2E	33
Bokhov	53 24N	35 55E	23
‡Bokkeveld, Cold	32 45S	19 10E	38
‡Bokkeveld, Ouder	31 6S	19 20E	38
‡Bokkeveld, Warm	32 25S	19 30E	38
Bokowiec	54 3N	18 2E	20
Bokree	32 33N	71 32E	32
Bol Roi	56 45N	50 31E	23
Bol Solechinki	54 17N	25 24E	23
Bolador, Cape	26 10N	14 31W	36
Boladore	46 29N	10 14E	25
Bolachroan	57 4N	4 10W	11
Bolam	55 8N	1 5W	9
Bolan Pass	29 36N	67 5E	32
Bolanos	22 5N	103 21W	46
Bolapilly	15 37N	78 58E	33
Bólas	52 47N	2 30W	10
Bolbe	40 4bN	23 22E	56
Bolbec	49 36N	0 29E	14
Bolbitinian Mouth	31 29N	30 16E	56
Bolchoi Ilmen, L.	46 17N	42 30E	23
Bolchoi Ouzen R.	48 4N	50 20E	23
Bold	55 36N	3 1W	12
Boldon	54 56N	1 27W	9
Boldre	50 48N	1 33W	10
Bole	63 37N	16 57E	22
Bolechew	49 3N	23 56E	19
Bolena	38 18N	24 50E	28
Bolerium Pr.	50 10N	5 40W	55
Boleskine	57 14N	4 27W	11
Bolewice	52 21N	16 8E	20
Bolfracks	56 36N	3 55W	12
Boligen	46 58N	7 31E	15
Boligown	56 25N	5 25W	12
Bolinao Point	16 20N	119 45E	35
Bolingbroke, New	53 6N	0 4W	9
Bolingbroke Point	34 30S	136 46E	52
Bolivar	35 18N	89 0W	44
Bolivar	29 30N	95 50W	46
Bollene	44 14N	4 44E	14
Bolles	46 52N	6 30E	15
Bolling	55 53N	8 33E	21
Bollo	33 40S	145 5E	52
Bolmen L.	57 0N	13 42E	22
Bolnhurst	52 14N	0 25W	10
Bologna	44 30N	11 20E	18
‡ Bolognese	44 25N	11 25E	25
Bolonchen	20 5N	89 32W	47
Bolood	20 38N	81 9E	33
Bolsas River	17 52N	102 24W	46
Bolscheretskoi	53 0N	157 0E	29
Bolsena	42 40N	12 0E	25
Bolsena Lake	42 35N	11 57E	25
Bolsha	55 56N	6 13W	12
Bolsvoe Island	70 58N	23 50E	22
Bolsword	53 5N	5 31E	16
Boltadjesti	44 20N	28 10E	27
Boltenstein	49 43N	11 23E	18
Bolt Head	50 13N	3 46W	10
Boltigen	46 38N	7 23E	15
Bolton	53 56N	2 19W	9
Bolton	54 46N	3 14W	9
Bolton	54 23N	1 36W	9
Bolton	55 56N	2 47W	12
Bolton le Moors	53 35N	2 26W	9
Bolus Head	51 48N	10 22E	13
Bomba	32 24N	22 53E	36
Bomba	41 59N	14 21E	25
Bomballa	34 42S	150 11E	52
Bombarack C.	25 47N	56 24E	32
Bombay	18 55N	72 52E	33
‡ Bombay	20 30N	74 20E	33
Bombo	0 48S	97 53E	35
Bombonon Point	9 10N	123 0E	35
Bombujapi	44 45N	24 47E	27
Bomeni	69 16N	31 30E	23
Bomfim	17 10S	49 18W	51
Bomiri	37 43N	20 52E	28
Bom Jardim	15 42S	45 26W	51
Bom Jesus	5 35S	42 15W	51
Bomjardim	12 34S	43 49W	51
Bomjardim	6 30S	38 45W	51
Bomkala	37 17N	37 56E	30
Bommal	50 40N	4 51E	16
Bommel	51 48N	5 14E	16
Bommel Fd.	59 35N	5 12E	22
Bommeloe	59 45N	5 15E	22
Bomosah	25 56N	56 4E	34
Bomst	52 7N	15 51E	20
Bon, Cape. *or* Ras Addar	37 4N	11 2E	36
Bon Point	1 2S	104 30E	35
Bona	36 50N	7 46E	36
Bonacco Isle	16 22N	85 50W	46
Bonaduz	46 49N	9 23E	15
Bonae Fortunae	12 30N	92 50E	55
Bonar Br.	57 53N	4 24W	11
Bonass River	26 15N	90 40E	33
‡ Bonaventure	48 10N	66 30W	41
Bonavista Bay	49 0N	53 40W	40
Bonboillon	47 21N	5 42E	14
Bonby	53 38N	0 30W	9
Bonchamp	48 6N	0 40W	14
Boncliron	57 24N	4 48W	11
Bonderup	56 31N	10 44E	21
Bondiades	38 5N	21 58E	28
Bondo, Cape	13 10N	122 27E	35
Bondorf	47 49N	8 22E	18
Bone, Ben	57 26N	5 44W	11
Bonelles	48 37N	2 1E	14
Bonete	38 57N	1 26W	24
Bongneer	17 30N	78 50E	33
Bongo Isle	7 13N	124 10E	35
Bonham	52 28N	1 2E	10
Bonhard	56 51N	3 9W	11
Bonheath Castle	55 56N	4 4W	12
Bonhill	55 59N	4 32W	12
Bonholz	49 9N	12 1E	18
Bonia V.	2 42S	54 55W	51
Bonifacio	41 23N	9 9E	25
Bonifacio, Strait of	41 19N	9 10E	25
Bonigen	46 41N	7 54E	15
Bonilla	39 5N	2 46W	24
Bonin Isles	27 20N	141 45E	29
Bonito River	17 20S	51 56W	51
Bonjedward	55 30N	2 33W	12
Bonjem	30 30N	15 22E	36
Bonmahon	52 9N	7 23W	13
Bonnavy	50 5N	3 11E	14
Bonneval	48 11N	1 24E	14
Bonne	43 36N	1 26W	14
Bonne	46 6N	6 22E	25
Bonnecheres River	45 25N	76 24W	42
Bonnetul	49 40N	2 15E	14
Bonneville	46 5N	6 25E	25
Bonniaque	44 45N	0 30E	14
Bonnieres	49 3N	1 34E	14
Bonnington	37 40S	143 55E	52
Bonniton Linn	55 38N	3 48W	12
Bonny	47 34N	2 53E	14
Bono	40 23N	9 8E	26
Bononia	43 50N	22 52E	56
Bononia	44 30N	11 20E	56
Bononia	45 10N	19 24E	56
Bonorva	40 23N	8 42E	26
Bonpas	43 52N	4 57E	14
Bons	48 57N	0 13W	14
Bonsnint	50 23N	5 14E	16
Bonsecour	45 30N	74 59W	42
Bonshaw	55 3N	3 12W	12
Bonskeid	56 43N	3 49W	12
Bontaing	5 40S	119 51E	35
Bontes M.	34 50N	48 30E	56
Bony	3 5S	120 20E	35
Bony, Bay of	4 30S	121 20E	52
Bonyhad	46 19N	18 35E	19
Booby I.	18 20N	78 21W	47
Boobyala Rs.	41 0S	147 58E	53
Boodoor	28 5N	62 35E	32
Boodoosur	21 4N	90 52E	33
Boodroour	37 7N	27 33E	30
Boodyhaul	13 31N	76 25E	33
Boojnoord	37 30N	57 12E	32
Bool	0 46N	121 42E	35
Booloo	29 38N	63 45E	32
Booloo Point. *See* Singapore			33
Boolundshahur	28 20N	77 50E	33
Boom	32 4N	65 2E	32
Boondee	25 30N	75 42E	33
Boondee	27 5N	68 22E	33
Boon-gar-rup L.	31 20S	115 50E	53
Boontree	55 49N	2 29W	12
Boonydairalt	19 34N	81 43E	33
Boor Hill	32 51S	148 4E	52
Boornaan River	32 14S	145 40E	52
Boorduuk	38 34N	64 22E	32
Booree River	28 45N	85 15E	33
Boorgal Mount	36 2S	147 35E	52
Boorhannah	29 16N	77 28E	33
Boorja	29 0N	58 55E	32
Boorkhoe	25 13N	66 45E	32
Boorkoon	22 11N	74 21E	33
Booro Isle	3 40S	126 30E	52
Boorowa River	34 15S	148 48E	52
Boos	49 25N	1 12E	14
Boosen	52 19N	14 31E	20
Booslyan	39 10N	35 29E	30
Boosnah	23 28N	89 44E	33
Boossa	10 15N	6 0E	36
‡ Bootan	27 30N	91 0E	33
Bootchak	34 26N	69 11E	33
Booteedeekud	26 25N	68 15E	33
Bootghur	31 5N	76 35E	33
Booth Ferry	53 45N	0 52W	9
Boothby	52 52N	0 34W	9
‡ Boothia	70 40N	95 0E	40
Boothia Gulf	70 0N	90 0E	40
Bootla	28 22N	69 56E	32
Bootle	54 17N	3 20W	9
Bootschap	27 56S	25 10E	38
Bopi	15 48S	67 12W	49
Boppard	50 14N	7 35E	17
Boqueen	27 9S	27 7E	38
Boquero	23 54S	65 2W	50
Boqueron	29 15S	63 20W	50
Boquhan	56 4N	4 26W	12
Boquillas Los.	30 28N	104 43W	36
Boquillos Corradas	25 5N	97 40W	46
Bor	37 51N	34 20E	30
Boraga	43 38N	16 3E	19
Boragur	23 18N	80 6E	33
Boras	57 45N	12 55E	22
Borba	4 15S	58 48W	51
Borblach	57 0N	5 44W	11
Borbon	25 11N	98 33W	46
Borbon	8 0N	64 30W	49
Borcham	51 46N	0 31E	10
Borchorsdorf	54 35N	20 40E	20
Borcken	51 51N	6 51E	17
Borcraig	57 31N	6 40W	14
Borda C.	35 47S	136 32E	52
Bordes	43 15N	0 12W	14
Bordes	47 49N	2 26E	14
Boree	30 47N	68 31E	32
Boree	20 8N	72 46E	33
Boree	31 10N	69 12E	33
Boree	19 42N	80 11E	33
Borek	51 52N	17 12E	20
Boreland	55 13N	3 19W	12
Borera, Isle	57 42N	7 16W	11
Boretch	44 32N	22 5E	37
Boreum	30 30N	19 46E	56
Boreum Ost.	45 30N	29 40E	56
Boreum Pr.	32 0N	19 53E	56
Borg, El	31 37N	31 2E	37
Borgajo	42 52N	11 58E	27
Borgaom	20 18N	75 35E	33
Borge	68 23N	13 0E	17
Borgholm	56 56N	16 45E	24
Borgnono	46 10N	8 37E	15
Borgo	46 22N	9 38E	15
Borgo	60 21N	25 44E	23
Borgoforto	45 5N	10 45E	25
Borgsio	62 30N	15 58E	22
Borin, S. Fr. de	28 40S	55 59W	51
Borisoglebsk	51 18N	42 8E	23
Borisoglebsk	57 52N	39 39E	23
Borisov	54 11N	28 27E	23
Boriziskowa	54 2N	17 21E	20
Borja	41 55N	1 31W	24
Borja, S.	13 42S	66 28W	49
Borjas	41 32N	0 46E	24
Bork, North	55 47N	8 21E	21
Borkel	51 17N	5 26E	16
Borken	53 31N	21 15E	20
Borki	27 12N	56 63E	32
Borkulo	52 7N	6 32E	16
Borkum	53 37N	6 41E	16
Borland	56 35N	4 7W	12
Borland	57 37N	2 39W	11
Borlands	55 26N	4 15W	12
Borlow	38 41N	28 45E	30
Bormes	43 9N	6 20E	14
Bormida, River	44 33N	8 20E	25
Bormio	46 28N	10 14E	25
Born Krug	53 35N	12 22E	17
Bornbergum	53 6N	6 2E	16
Borne	52 18N	6 47E	16
Borne	45 5N	3 45E	14
Borneo	4 40N	115 15E	35
‡ Borneo	3 40N	115 0E	35
Borneo, Isle	0 30N	114 0E	35
Bornera	57 41N	7 9W	11
Bornhoft	54 4N	10 14E	21
Bornholm Isle	55 8N	15 0E	22
Bornish	57 15N	7 24W	11
Bornluchen	54 12N	17 22E	20
Bornum	52 4N	10 37E	17
Borochavatz	44 19N	20 32E	27
Borodino	55 33N	35 39E	23
Borodobo, Great Rns. of	7 46S	110 6E	35
Borogan	44 28N	27 3E	27
Borojo	10 58N	70 40W	49
Borongo	18 14S	62 8W	49
Boros Sebes	46 25N	22 4E	19
Boroughbridge	54 6N	1 23W	9
Boroun River	31 0N	91 0E	33
Borovitchi	58 20N	33 54E	23
Borovsk	55 15N	36 18E	23
Borradaile, River	29 37S	17 38E	38
Borregaard	56 51N	9 15E	21
Borreta	57 31N	8 31W	11
Borrev	46 29N	23 31E	19
Borris	52 36N	6 55W	13
Borris Head	51 51N	9 44E	21
Borrmutt	33 6N	69 32E	33
Borroa	39 0S	72 5W	50
Borrodale	57 26N	5 47W	11
Borromean Ids.	45 54N	8 33E	15
Borrowby	54 17N	1 20W	9
Borrowdale Fells	54 30N	3 10W	9
Borrowstowness	56 1N	3 36W	12
Borsele	51 26N	3 45E	16
Borsil Isle	55 51N	5 57W	12
Borsippa	32 24N	44 20E	56
Borsk	52 57N	51 42E	23
Borstel	52 33N	8 57E	17
Bortadale	55 46N	6 10W	12
Bortha	37 5N	38 0E	56
Borthwick Cas.	55 49N	3 0W	12
Borthwick Wr.	55 30N	2 35W	12
Borti	38 57N	21 59E	28
Borthellan	56 41N	3 57W	12
Borumpello	21 7N	83 55E	33
Borve	57 0N	7 30W	11
Borve	58 26N	6 30W	11
Borysthenes Fl.	49 25N	33 0E	55
Borysthenes R.	46 30N	32 20E	56
Bos	47 56N	17 30E	19
Bosa	40 17N	8 27E	26
Bosa	40 20N	8 25E	56
Bosbury	52 6N	2 25W	10
Boschmans, River	33 43S	26 30E	38
Bosco	46 23N	8 32E	15
Boscone	45 28N	9 4E	25
Bosham	50 50N	0 50W	10
Bosham	7 33N	36 32E	36
Bosheston	51 36N	4 57W	10
Bosingfeld	52 4N	9 7E	17
Boskam	52 32N	5 53E	16
Boskoop	52 4N	4 40E	16
Bosna Serai, *or* Sera Jevo	43 54N	18 24E	27
Bosna, River	45 4N	18 31E	27
‡ Bosnia	43 40N	19 0E	27
Bosniske	45 3N	18 50E	19
Bosphorus	41 6N	29 4E	27
Bosporus	41 7N	29 5E	56
Bosporus Cimmerius	45 15N	36 15E	56
Bosscell	58 19N	4 16W	11
Bossdorf	51 58N	12 41E	20
Bosse, Isle	55 56N	10 48E	21
Bosset	58 1N	4 43W	11
Bossignee	50 2N	4 49E	16
Bossitah	25 47N	29 35E	37
Bossut, Cape	18 45S	121 35E	52
Bostain	36 25N	55 0E	32
Bostanuk	35 45N	49 20E	32
Boston	53. 0N	0 2W	10
Boston	42 34N	69 5W	43
Boston B.	34 40S	135 53E	52
Boston (Massachusetts)	42 41N	71 1W	43
Bostra	32 26N	36 40E	31
Bostrenus R.	33 35N	35 23E	31
Bostrop	55 4N	10 53E	21
Bosweyl	47 18N	8 19E	15
Bosworth, Market	52 38N	1 24W	10
Bosyt	35 51N	35 53E	30
Boszegrn	28 50N	34 34E	37
Boszormeny	47 3N	21 31E	19
Botany Bay	34 0S	151 15E	52
Botel Tobago Xima	21 55N	121 25E	35
Botesdale	52 21N	1 0E	10
Botey	50 31N	4 37E	16
Bothal	55 11N	1 38W	9
Bothma, el	34 34N	3 27E	36
Bothnia, Gulf of	62 54N	21 0E	23
‡ Bothnia, North	67 30N	20 0E	22
‡ Bothnia, West	65 30N	21 0E	22
Bothwell	55 48N	4 5W	12
Bothwell	42 25S	147 7E	53
Bothwell Castle	55 49N	4 7W	12
Botley	50 55N	1 17W	10
Botoe	54 41N	11 57E	21
Botovskaia	55 20N	106 0E	29
Botriphnie	57 29N	3 8W	11
Botrys	34 15N	35 42E	56
Botsouni	53 5N	31 19E	23
Bottamsall	53 17N	0 59W	9
Bottaro, Isle	38 34N	15 8E	26
Botte, Isle	40 50N	13 16E	26
Bottesford	53 34N	0 39W	9
Bottesford	52 56N	0 49W	9
Bottirnog	52 52N	4 35W	9
Bottisham	52 14N	0 16E	10
Bottle	51 58N	3 26W	10
Bottle Hill	52 3N	8 33W	13
Bottuno	43 13N	21 17E	27
Botzen	46 30N	11 25E	19
Bouchain	50 17N	3 20E	14
Boucheresse	45 45N	2 10E	14
Boucherville	45 38N	73 21W	44
Bouchette, L.	48 15N	72 7W	42
Bouckak	54 56N	54 9E	23
Boudarinskoi	50 30N	51 17E	23
Boudinitchi	52 52N	28 15E	23
Boudou	1 20N	97 53E	35
Boudreville	47 56N	4 51E	14
Boudri	46 57N	6 51E	15
Boug, River	46 40N	32 4E	23
Bougainville C.	42 33S	148 5E	53
Bougainville's Isle	6 30S	155 10E	52
Bougoulma	54 26N	52 35E	23
Bougoultchan	52 51N	55 59E	23
Bougham	52 47N	0 44E	10
Boughrood	52 3N	3 14W	10
Boughton	53 12N	2 51W	9
Bouguer C.	36 4S	136 42E	52
Bouha, El	24 47N	32 58E	37
Boui	58 25N	41 42E	23
Bouillante	16 8N	51 46W	47
Bouille, La	49 22N	0 57E	11
Bouillon	49 48N	5 10E	14
Bouilly	48 11N	4 0E	14
Bouinsk	54 51N	48 21E	23
Bouit	27 2N	31 29E	37
Bouka, Isle	5 30S	154 35E	52
Bouka Nor	32 0N	91 0E	33
Bouken	57 38N	10 26E	21
Boukiop	17 35N	103 45E	35
Boukoura	38 5N	21 31E	28
Boulak	25 7N	30 43E	37
Boulak	30 6N	31 17E	37
Boulanow	8 38N	117 30E	35
Boulardrie Isle	46 15N	60 30W	41
Boulati	37 37N	22 43E	28
Boulay	48 49N	1 24E	14
Bouldyr, Isle	52 48N	176 10E	29
Boulen	46 25N	109 30E	29
Boulibani	14 25N	12 10W	36
Boulière, La	44 13N	0 56W	14
Boulogne	50 44N	1 36E	14
Boulogne (Upper Garonne)	43 18N	0 39E	14
Boulongir R.	37 48N	96 0E	34
Boulou	42 33N	2 49E	14
Bouloukta	49 6N	47 19E	23
Bouloun	70 45N	127 10E	29
Boumbatou	47 35N	109 40E	29
Bounsara	30 24N	78 25E	33
Bounty Isles	47 5S	174 10E	52
Boural	53 22N	39 8E	23
Bourbon, Isle	21 30S	55 30E	36
Bourbon Laney	46 36N	3 48E	14
Bourbon Vendee	46 41N	1 26W	14
‡ Bourbonnois	46 26N	3 10E	14
Bourbon Ft.	20 55S	57 55W	50
Bourbourg	50 58N	2 15E	14
Bourdeaux	44 50N	0 37W	14
Bourdoniere, la	48 20N	1 26E	14
Bourdonnaye	48 41N	6 46E	14
Bourg	46 12N	5 13E	14
Bourg	46 5N	7 6E	15
Bourg d' Un, le	49 52N	0 53E	14
Bourgachard	49 23N	0 51E	14
Bourganeuf	45 55N	1 41E	14
Bourgasoutei	46 35N	82 25E	29
Bourges	47 6N	2 25E	14
Bourgneuf	47 3N	1 59W	14
Bourgneuf	46 50N	4 42E	14
Bourgneuf	47 7N	1 34E	14
Bourgoin	45 35N	5 16E	14
Bourke Fort	30 8S	145 42E	52
Bourlos, Cape	31 37N	31 12E	37
Bourlos, Fort	31 37N	31 1E	37
Bourlos, Lake	31 28N	30 52E	37
Bourn	52 10N	0 4W	10
Bourne	52 47N	0 24W	10
Bouro	3 30S	126 20E	35
Bourong, Isle	0 30N	109 0E	35
Bouroundouki	55 20N	48 34E	23
Bouroung-chou	32 50N	96 50E	34
Bourty	57 19N	2 22W	11
Boussa	10 5N	5 0E	36
Boussac	46 20N	2 12E	14
Boutchak R.	32 50N	92 50E	33
Boutong, Isle	5 0S	122 50E	35
Boutong Passe	5 22S	123 12E	35
Boutor	47 6N	29 37E	23
Bouvets, *or* Circumcision Isle	53 30S	7 0E	1
Bouvignois	50 16N	4 53E	16
Bouyau, C.	31 32N	31 56E	37
Bouzouk	41 1N	37 54E	30
Bouzoulouk	52 46N	52 11E	23
Bouzoulouisk	50 4N	42 4E	23
Bouzovias	54 16N	55 36E	23
Boveda	40 53N	6 4W	24
Bovedero, Lake	33 38S	66 4W	50
Bovedo, la	41 46N	5 32W	24
Boven Karspel	52 43N	5 15E	16
Boveret	46 23N	6 50E	15
Bovernier	46 4N	7 6E	15
Bovevagh	54 56N	6 57W	13
Bovey, N.	50 39N	3 46W	10
Bovey Tracey	50 36N	3 38W	10
Boviano	37 13N	13 57E	26
Bovianum	41 31N	14 26E	56
Bovingdon	51 43N	0 32W	10
Bovino	41 13N	15 18E	25
Bowanipoor	25 35N	67 7E	33
Bowden, G.	52 29N	0 54W	10
Bowden	55 33N	2 43W	12
Bowdon	53 22N	2 19W	9
Bowen, Port	73 15N	89 30W	40
Bowen, R.	31 20S	150 4E	52
Bower	58 31N	3 13W	11
Bowermadden Inn	58 30N	3 12W	11
Bowes	54 31N	2 0W	9
Bowest	56 43N	6 20W	12
Bowhill	55 32N	2 56W	12
Bowitti	28 24N	29 4E	37
Bowland	55 38N	2 54W	12
Bowles, R.	34 43S	115 56E	53
Bowling	57 25N	4 54W	11
Bowling	53 46N	1 46W	9
Bowling Green	36 58N	86 25W	44
Bowmore	55 47N	6 17W	12
Bowness	54 22N	2 56W	9
Bowness	54 57N	3 13W	9
Bowrasamo	26 12S	29 32E	38
Bowridge	50 56N	1 56W	10
Bowynah	35 48N	65 58E	32
Box	51 25N	2 15W	10
Boxford	51 26N	1 20W	10
Boxford	52 1N	0 50E	10
Boxgrave	50 52N	0 44W	10
Boxley	51 18N	0 31E	10
Boxmeer	51 39N	5 57E	16
Boxtel	51 35N	5 20E	16
Boyanga	34 4S	144 28E	52
Boyden	55 6N	10 5E	21
Boyers, River	41 29N	95 30W	44
Boyeton	50 42N	4 21W	10
Boyle	53 58N	8 16W	13
Boyncas	57 40N	2 38W	11
Boyndie	57 39N	2 26W	11
Boyndlie	57 39N	2 9W	11
Boyne, River	53 44N	6 14W	13
Boyne, R. (N. S. Wales)	24 10S	151 50E	52
Boynsmill	57 28N	2 39W	11
Boynton	54 7N	0 18W	9
Boypeba, I.	13 30S	38 52W	51
Boys, Rio dos	12 20S	54 25W	51
Boza, River	45 21N	27 46E	27
Bozcat	52 14N	0 41W	16
Bozengen	47 10N	7 22E	15
Bozrah	32 26N	36 40E	31
Bozrah (of Edom)	30 52N	35 44E	31, 37
Bra	44 43W	7 56E	25
Braade	55 50N	11 42E	21
Braak River	31 3S	21 36E	38
Braal, Cape	58 29N	3 30W	11
Braan, R.	56 32N	3 43W	12
Braan Waterfall	56 34N	3 37W	12
Brabo	4 40N	103 45E	35
‡ Brabant, North	51 32N	5 6E	16
‡ Brabant, South	50 48N	4 30E	16
Braca Po. Ayer. *See* Singapore			33
Bracadale	57 24N	6 21W	11
Bracadale, L.	57 22N	6 28W	11
Bracara	41 40N	8 25W	55
Braccianno, L. *See* Evrs of Rome,			25
Bracciano	42 7N	12 11E	25
Bracebridge	53 12N	0 34W	9
Bracel	51 41N	9 10E	17
Bracepeth	54 45N	1 39W	9
Brachodes Pr.	35 10N	11 10E	56
Brack Linn	56 15N	4 9W	12
Bracke	62 41N	15 30E	22
Brackenhill	55 1N	2 52W	9
Bracket Cas.	55 39N	4 4W	12
Brackley	52 1N	1 10W	10
Brackloch	55 2N	4 22W	12
Brackloch	58 10N	5 10W	11
Brackloune	52 10N	10 4W	13
Bracnachan	56 57N	4 51W	11
Braco	56 17N	3 53W	12
Brad	46 10N	22 48E	19
Bradagh, Ben	54 68N	6 55W	13
Bradcall	58 19N	5 7W	11
Bradea	35 26N	1 8W	36
Braddenham, Wt.	52 39N	0 50E	10
Bradenham	51 39N	0 47W	10
Braderup	54 51N	8 55E	21
Brades	55 39N	5 38W	12
Bradfield	53 26N	1 40W	9
Bradfield	52 12N	0 46E	10
Bradford	53 47N	1 45W	9
Bradford	50 51N	4 13W	10
Bradford	51 0N	3 10W	10
Bradford	51 21N	2 14W	10
Brading	50 41N	1 9W	10
Bradley	52 45N	2 10W	10
Bradninch	50 51N	3 25W	10
Bradport	56 6N	5 53W	12
Bradwell	51 43N	0 53E	10
Bradworthy	50 54N	4 21W	10
Brae Amat	57 52N	4 37W	11
Brae Lyon Mts.	56 36N	4 30W	12
Braehead	55 32N	3 40W	12
Braemar	57 1N	3 25W	11
Braemar Castle	57 1N	3 25W	11
Braes of Angus	56

Names.	Lat.	Long.	No. of Map.
Brixellum	44 57N	10 30E	56
Brixen	46 43N	11 41E	19
Brixham	50 23N	3 30W	10
Brixia	45 34N	10 13E	56
Brixton	50 39N	1 25W	10
Brixworth	52 20N	0 54W	10
Broa Bay	22 30N	82 10W	47
Broccas	4 22S	44 7W	51
Broad Haven	54 16N	9 51W	13
Broad Hinton	51 29N	1 56W	10
Broad Sand	53 0N	5 11E	16
Broad Sound	21 50S	149 40E	52
Broadford	52 20N	8 56W	13
Broadford	52 49N	8 37W	13
Broadhemburg	50 50N	3 16W	10
Broadlaw	55 30N	3 29W	12
Broadmaine	50 40N	2 23W	10
Broadoak	50 25N	4 33W	10
Broadstairs	51 23N	1 26E	10
Broadway	52 2N	1 52W	10
Broadway	55 13N	6 24W	13
Broby	56 17N	14 0E	17
Brocca della	37 45N	14 5E	26
Brochel Castle	57 29N	6 2W	11
Brochye	54 51N	10 23E	21
Brocholm	55 23N	10 9E	21
Brock	52 27N	4 59E	16
Brockdish	52 28N	1 15E	10
Brockel	52 31N	10 12E	17
Brocken	51 51N	10 39E	17
Bruckenhurst	50 49N	1 43W	10
Brockford	52 16N	1 6E	10
Brockhuizen	51 30N	6 12E	16
Brockley	51 23N	2 45W	10
Brod	45 8N	18 3E	19
Brod	45 9N	18 2E	27
Brod	50 1N	14 54E	19
Brode, Gr.	54 26N	11 9E	21
Brodfield	52 7N	1 18E	10
Brodick B.	55 34N	5 7W	12
Brodick Castle	55 36N	5 9W	12
Brodick Inn	55 35N	5 10W	12
Brodsiev	57 20N	9 43E	21
Brodsworth	53 34N	1 13W	9
Brody	50 5N	25 16E	19
Broen	57 17N	9 50E	21
Brogden Mount	34 10S	146 12E	52
Broglie	49 0N	0 31E	14
Broglio	46 22N	8 40E	15
Brognor	50 48N	0 42W	10
Brohan Cas.	57 33N	4 28W	11
Brohme	52 36N	10 51E	17
Broken B.	33 34S	151 20E	52
Brolo Castle	38 9N	14 51E	26
Brolum, Loch	58 0N	6 26W	11
Bromberg	53 9N	18 2E	20
Brombrough	53 19N	2 58W	9
Bromfield	52 24N	2 45W	10
Bromfleet	53 45N	0 39W	9
Bromley	51 24N	0 1E	10
Bromley, Great and Little	51 54N	1 1E	10
Brompton	54 23N	1 39W	9
Brompton	54 14N	0 35W	9
Brompton	54 22N	1 29W	9
Brompton Regis	51 4N	3 30W	10
Bromwich, W.	52 31N	1 59W	10
Bron	45 44N	4 55E	14
Brondum	56 50N	10 1E	21
Brondum	55 32N	8 30E	21
Bronkhorst	52 4N	6 11E	16
Bronni	45 5N	9 13E	25
Bronnitzi	55 21N	37 57E	23
Bronss	55 12N	8 45E	21
Bronte	37 43N	14 51W	26
Brook Field	42 16N	72 2W	44
Brooke and Chine	50 40N	1 28W	10
Brooke's Inlet	34 56S	116 20E	53
Brooklyn	40 45N	73 53W	44
Brookville	44 38N	75 47W	42
Brookborough	54 19N	7 25W	13
Broom Lake	56 42N	3 36W	12
Broom, Loch	57 57N	5 9W	11
Broom, Loch, Little	57 53N	5 16W	11
Broom More	57 47N	5 4W	11
Broomfield	54 49N	3 18W	9
Broomfield	51 45N	0 28E	10
Broomford	55 17N	4 37W	12
Broomhaugh	54 56N	1 59W	9
Broomholm	53 8N	2 59W	12
Broomhope	55 9N	2 12W	9
Broomhouse	55 50N	4 8W	12
Broomsgrove	52 20N	2 3W	10
Brora	58 0N	3 52W	11
Brora, Loch	58 2N	3 58W	11
Brorup	56 10N	9 56E	21
Broseley	52 37N	2 29W	10
Broston	54 35N	0 57W	9
Brostowo	53 8N	17 5E	20
Brothers	33 39S	149 35E	52
Brothers (Islands)	4 25S	116 48E	35
Brothers, Two Isles (Red Sea)	26 13N	34 40E	37
Brotherton	53 1N	0 8W	9
Brotherton	53 44N	1 16W	9
Broto	42 46N	0 4W	24
Brou	48 12N	1 12E	14
Brough	54 31N	2 20W	9
Brough	60 31N	1 3W	12
Brough H.	59 18N	2 40W	11
Brough Mary	57 33N	3 10W	11
Brougham	54 39N	2 43W	9
Broughshane	54 54N	6 12W	13
Broughton	52 54N	2 19W	9
Broughton	53 49N	2 43W	9
Broughton	53 56N	2 5W	9
Broughton	51 17N	0 57E	10
Broughton	51 5N	1 35W	10
Broughton	52 3N	1 23W	10
Broughton	52 3N	0 43W	10
Broughton	52 23N	0 47W	10
Broughton	52 31N	1 13W	10
Broughton	52 47N	2 43W	10
Broughton	54 46N	4 23W	12
Broughton	55 37N	3 26W	12
Broughton	54 16N	3 11W	12
Broughton B.	39 10N	138 20E	34
Broughton Poggs	51 44N	1 39W	10
Broughton R.	33 27S	138 26E	52
Broun L.	31 8S	118 4E	53
Broun Mt.	32 29S	137 58E	52
Broust	57 5N	9 32E	21
Brouwershaven	51 42N	3 54E	16
Brovary	50 32N	30 54E	23
Brow	54 58N	3 26W	12
Brown Cas.	55 40N	4 14W	12
Brown Carrick Hill	55 24N	4 42W	12
Brown Flesk River	52 9N	9 48W	13
Brown Mountain	32 20S	138 20E	52
Brown Pt.	32 31S	133 45E	52
Brownat	57 17N	6 20W	11
Browne's Isles	11 0N	163 30E	54
Brownhill Inn	55 13N	3 45W	12
Brownlow Point	70 8N	146 0W	40
Brownstown Head	52 7N	7 7W	13
Brownsville	0 44N	75 56W	47
Brows	55 56N	3 43W	12
Broxburn	51 44N	0 1W	10
Broxburn	55 59N	2 28W	12
Broxburn	55 56N	3 28W	12
Broxfield	55 26N	1 41W	9
Broxham	52 1N	1 23W	10
Brozas	39 34N	6 32W	24
Bruce C.	55 21N	6 10W	13
Bruce Castle	56 4N	3 45W	12
Brucefield	56 7N	3 39W	12
Bruch	41 36N	1 37E	24
Bruchsem	51 47N	5 13E	16
Bruchmuhlbach	49 24N	7 30W	18
Bruchsal	49 6N	3 38E	18
Bruck	49 46N	11 51E	18
Bruck	47 25N	15 15E	19
Bruckenau	50 21N	9 52E	18
Brue River	51 14N	3 0W	10
Bruere	47 45N	2 28E	14
Bruff	52 28N	8 30W	13
Bruges	51 12N	3 13E	16
Brugg	47 29N	8 11E	15
Brugiasco	46 25N	8 58E	15
Bruin, Br. of	57 15N	3 30W	11
Brulon	47 58N	0 16W	14
Brumath	48 43N	7 45E	14
Brumseri	44 24N	26 32E	27
Brun	49 48N	11 9E	18
Brunbeg	57 19N	4 11W	11
Brunbierg	59 17N	8 15E	21
Brundusium	40 40N	18 2E	56
Brunecken	46 49N	11 58E	19
Bruneshti	45 45N	28 12E	27
Brunete	40 34N	4 2W	24
Brunga	40 47N	29 49E	56
Bruni I.	43 25S	147 23E	53
Brunn	49 12N	16 37E	19
Brunnen	46 59N	8 37E	15
Brunsbuttel	53 56N	9 8E	21
Brunsmore	57 18N	4 11W	11
Brunswick (Georgia)	31 10N	81 35W	44
Brunswick (N. Carolina)	34 5N	78 6W	44
‡ Brunswick	52 0N	10 15E	17
Brunswick	52 15N	10 32E	17
Brunswick	43 54N	0 70W	44
Brunswick	36 43N	77 58W	44
Brunswick Bay	15 0S	124 50E	52
Bruquiere, La	43 33N	2 16E	14
Bruree	52 25N	8 37W	13
Brurna	43 10N	8 19W	24
Brusa	40 10N	29 4E	30
Brusin	43 2N	24 14E	27
Bruskow	54 28N	16 53E	20
Brusna	53 59N	7 53W	13
Brussels	50 51N	4 20E	16
Bruster Head	54 59N	19 57E	20
Brusztura	48 17N	24 0E	19
Brutinel	44 40N	6 4E	14
Bruton	51 8N	2 6W	10
Brutten	47 29N	8 39E	15
‡ Brutu	38 53N	16 25E	56
Bruurren	51 55N	5 19E	16
Brux	57 13N	2 53W	11
Bryan Mt.	33 20S	139 10E	52
Brynelwys	53 1N	3 14W	9
Bryneroes	52 52N	4 39W	9
Brynllys	52 2N	3 13W	10
Brzezany	49 27N	25 4E	19
Brzozow	49 43N	22 6E	19
Brzuchowice	49 38N	24 41E	19
Bu Roreg River	34 5N	6 44W	36
Buachil Island	58 33N	5 4W	11
Buana	38 29N	43 20E	56
Buanmo	24 15N	97 25E	29
Buaticum	42 10N	27 50E	56
Buayn	21 6N	100 20E	35
Bubastis	30 33N	31 25E	56
Bublanne	45 59N	5 15E	14
Bublitz	53 58N	16 21E	20
Bubwith	53 49N	0 54W	9
Bucarelli Point	36 5N	112 36W	45
Bucbraon	26 28N	81 5E	33
Buccaneers' Archipelago	16 0S	123 40E	52
Buccleugh	55 23N	3 6W	12
Bucellas	38 55N	9 6W	24
Bucephala	32 30N	73 0E	55
Buch	49 37N	10 53E	18
Buchael Etive of M.	56 37N	4 54W	12
Buchan, Castle	57 36N	2 20W	10
Buchan Hd.	57 31N	1 47W	11
Buchan, Isle	73 30N	57 0W	40
Buchan Ness	57 29N	1 45W	11
Buchanan R.	33 13S	117 10E	53
Buchanty	56 25N	3 43W	12
Buchen	53 33N	10 41E	21
Buchen	49 32N	9 22E	18
Buchenau	50 46N	9 47E	17
Buchenau	49 18N	9 50E	18
Buchholz	52 3N	13 49E	20
Buchholtz	52 8N	12 55E	20
Buchlyvie	56 7N	4 18W	12
Bucholly Castle	58 33N	3 2W	11
Buchs	47 27N	8 25E	15
Buchsheim	48 49N	11 15E	18
Bucieh	43 42N	17 16E	27
Bucitino	40 23N	17 39E	26
Buck of Cubrach	57 19N	3 0W	11
Buckan	51 57N	12 33E	17
Buckburg	52 15N	9 1E	17
Buckden	52 18N	0 19W	0
Buckenham	52 37N	1 27E	10
Buckenham, Old	52 30N	1 2E	10
Bucker	25 15N	61 17E	32
Buckewar	26 38N	79 5E	33
Buckfartleigh	50 29N	3 51W	10
Buckhaven	56 10N	3 2W	12
Buckie	57 41N	3 0W	11
Buckieburn	56 2N	3 59W	12
Buckinge	51 3N	0 51E	10
Buckingham	52 0N	0 59W	10
Buckingham	42 46S	146 45E	53
‡ Buckinghamshire	51 49N	0 50W	10
Buckland	51 40N	1 29W	10
Buckland	51 48N	0 44W	10
Buckland	51 59N	0 2W	10
Buckland	50 56N	3 2W	10
Bucklebury	51 26N	1 12W	10
Bucknoll	53 1N	2 8W	9
Buckow	52 9N	14 10E	20
Buckow	53 34N	14 4E	20
Buckow, Lake	54 20N	16 18E	20
Buckow, New	54 0N	11 45E	17
Buckra	26 52N	83 2E	33
Bucks	38 15N	88 50W	44
Buda, or Ofen	47 30N	19 0E	19
Buda, Island	40 42N	0 53E	24
Budamer	48 44N	21 18E	19
Budawang	35 30S	150 0E	52
Budbar	33 26N	47 16E	32
Budda L.	32 3S	148 3E	52
Buddally	21 27N	74 35E	33
Buddaul	25 5N	88 57E	33
Buddelkehmen	55 38N	21 14E	20
Buddle R.	30 19S	150 44E	52
Budduso	40 35N	9 24E	26
Bude	50 50N	4 31W	10
Budeena	24 14N	68 40E	32
Budendijkhof	56 5N	21 9E	23
Budingen	46 51N	7 12E	15
Budopeer	34 2N	71 32E	33
Budrio	44 33N	11 38E	25
Budua	42 15N	18 49E	27
Budui Mountains	39 27N	9 22E	26
Budvail	14 48N	79 5E	33
Budweiss	48 59N	15 49E	19
Budwitz	49 1N	15 49E	19
Budworth	53 17N	2 29W	9
Budworth, Lit.	53 10N	2 37W	9
Budzanow	49 11N	25 50E	9
Bue of Rapness	59 17N	2 53W	11
Buenaventura R.	36 0N	121 0W	45
Buenavista	42 37N	4 24W	26
Buenavista	27 50N	110 2W	46
Buenavista Island	9 30N	161 26E	52
Buenavista Isle	16 0N	23 10W	1
Buen Ayre Isle	12 12N	68 15W	49
Buena River	16 26S	65 34W	49
Buena River	40 7S	73 48W	50
‡ Buenos Ayres	36 0S	60 0W	50
Buenos Ayres	34 30S	58 18W	50
Buerwalde	53 45N	16 20E	20
Buey	37 8N	24 34E	20
Buff B. and R.	18 14N	76 41W	47
Buffalo	38 40N	81 54W	44
Buffalo Horn R.	41 4N	91 52W	44
Buffalo River	44 28N	91 50W	44
Buffalo River	39 58N	94 7W	44
Buffaloe	42 50N	78 50W	42
Buffaloe Lake R	60 40N	115 0W	40
Buffaloe Lake	56 5N	108 30W	40
Buffaloe L.	45 50N	96 30W	44
Buffaloe L.	39 56N	89 15W	44
Buffaloe River	47 1N	96 39W	44
Buffaloe I. *See* Singapore			33
Buffaloes Lake	44 20N	88 35W	44
Buffalora Pass	46 38N	10 10E	15
Buffel-bout	30 20S	23 0E	38
Buffels Hoek	32 37S	25 20E	38
Buffalo River	32 48S	23 53E	38
Buffels River	33 34S	21 34E	38
Buffon, Cape	37 50S	140 10E	52
Bufz	47 37N	8 32E	15
Bug River	52 25N	20 35E	23
Buga	3 52N	76 22W	49
Bugamel	32 36S	147 48E	52
Bugana	24 14N	68 5E	33
Bugbrooke	52 13N	1 0W	10
Bugdery	24 18N	32 35E	33
Buggoo	27 23N	73 38E	33
Bugiaki Mt.	39 15N	21 39E	28
Bugiaroni, Cape	37 9N	6 20E	36
Bugio, I. de	38 38N	9 16W	24
Bugul	31 47N	67 12E	32
Bugwara	20 25N	72 58E	33
Buhaderah	29 8N	75 14E	33
Buhardoerpoor	27 36N	76 50E	33
Buhawalpoor	29 19N	71 54E	33
Buhler	47 22N	9 25E	15
Buhlerthal	49 3N	9 54E	18
Buhren	52 32N	8 37E	17
Builth	52 10N	3 21W	10
Buinan	52 52N	6 52E	16
Buittle	54 55N	3 52W	12
Bujahhini	37 30N	27 31E	30
Bujalance	37 53N	4 22W	24
Bujarrabal	41 5N	2 33W	24
Bujeya	36 42N	5 8E	36
Bukáa, el	33 46N	35 51E	31
Bukan	42 10N	64 50E	29
Bukarest	44 26N	26 8E	27
‡ Bukaria, Little	30 30N	77 0E	29
Bukhan	42 55N	61 50E	29
Bukhand	43 15N	66 0E	29
Bukhara	39 10N	62 35E	29
Bukke Fiord	59 6N	5 30E	22
Bukker	27 36N	68 57E	32
Bukkur	31 38N	70 58E	33
Bukkur, Isle and Ft. and Roree Tn.	27 38N	69 2E	33
Bukkuri	39 27N	19 58E	28
Bukovdol	44 15N	18 36E	27
Bukovitza	43 37N	17 22E	27
‡ Bukowina	47 51N	25 40E	19
Bukten	47 25N	7 51E	15
Buktoo	30 6N	75 1E	33
Bukum	39 31N	64 0E	32
Bukwa	32 20N	63 5E	32
Bukwa, A. Karaiz	32 30N	63 40E	32
Bulach	47 31N	8 32E	15
Bulak	26 7N	29 37E	37
Bulameen	33 30N	70 23E	33
Bulaspoor	31 16N	76 44E	33
Buldern	51 52N	7 20E	17
Bulderup	54 58N	9 5E	21
Bulg, L.	57 7N	3 23W	11
Bulgadeen	52 25N	8 29W	13
‡ Bulgaria	43 10N	26 0E	27
Bulgarian Village	41 4N	21 25E	27
Bulk	47 17N	9 32E	15
Bulis	38 17N	22 47E	28
Bulk	52 21N	16 28E	20
Bulkhab Payeen	35 19N	67 10E	33
Bulkworthy	50 55N	4 18W	10
Bull Head	18 9N	77 17W	47
Bull, Isle	51 35N	10 21W	13
Bull Point	55 21N	6 18W	13
Bull, River	32 40S	24 53E	38
Bulla Regia	36 26N	8 43E	56
Bulladan	37 58N	29 9E	30
Bullapanoor	14 30N	78 15E	33
Bullas	38 4N	1 49W	24
Bulle	46 37N	47 5E	15
Buller Mt	36 58S	146 28E	52
Bullers of Buchan	57 27N	1 48W	11
Bulli	34 20S	150 58E	62
Bullina River	21 10N	86 48W	46
Bullingham	52 1N	2 42W	10
Bullingee	23 48N	82 50E	33
Bullock R.	32 30S	147 40E	52
Bulls Bay	32 55N	79 35W	16
Bullslaughter B.	51 35N	4 59W	10
Bulltown	38 51N	80 36W	44
Bulluah	26 26N	83 50E	33
Bullumgurh	28 16N	77 20E	33
Bulmer	52 1N	0 40E	10
Bulmer	54 7N	0 55W	9
Buln River. *See* Singapore			33
Bulovan	43 29N	21 32W	27
Buloo. *See* Singapore			33
Bulrampoor	27 18N	82 17E	33
Bulsar	20 35N	73 0E	33
Bultenpost	53 15N	6 9E	16
Bulug	25 40N	59 30E	32
Bulwell	53 0N	1 11W	9
Bulwick	52 32N	0 35W	10
Bumaggar	35 2N	4 44E	36
Bumassa	46 51N	25 11E	19
Bumbaan	24 27N	32 16E	37
Bumcalumpkok L.	45 40N	68 50W	44
Bumesan	56 20N	6 15W	9
Bumien	35 42N	51 50E	32
Bumishik	26 41N	59 5E	32
Bumm	29 12N	58 21E	32
Bumptiz	46 56N	7 24E	15
‡ Buna Bradden Head	57 36N	6 9W	11
Bunatrahar Bridge	54 18N	9 21W	13
Bunavaneodor	57 54N	6 46W	11
Bunavasca	57 56N	6 50W	11
Bunaw	51 46N	9 48W	13
Bunaw	56 28N	5 12W	12
Bunbrusna	53 36N	7 24W	13
Bunbury	33 20S	115 34E	53
Bunbury	53 7N	2 48W	9
Buncle	55 49N	2 18W	12
Buncrana	55 8N	7 27W	13
Bund	39 25N	0 54W	24
Bunda	28 15N	80 0E	33
Bunda Dellin	30 2N	50 12E	32
Bundee	32 5N	66 26E	32
‡ Bundelcund	25 0N	80 0E	33
Bunder Abbas	27 14N	56 23E	32
Bunder Abbas	27 15N	56 23E	32
Bunderup	55 19N	11 9E	21
Bundleigh	50 50N	3 54W	10
Bundoran	54 29N	8 18W	13
Bundwary	26 32N	83 20E	33
Bunel	47 44N	11 24E	18
Bungandou	35 16S	149 30E	52
Bungar Munjashwar	12 42N	74 59E	33
Bungay	52 28N	1 27E	10
Bungee	33 13N	70 10E	24
Bungnalls T.	52 53N	6 56W	13
Bungnant	27 30N	86 15E	33
Bunia	43 30N	21 51E	27
Bunj	35 40N	74 10E	33
Bunjauchen L.	46 18N	69 20W	42
Bunjauchew L.	46 20N	69 31W	44
Bunkers Hill	42 23N	70 50W	44
Bunlekinch	53 43N	9 51W	13
Bunliapatam	17 48N	83 34E	33
Bunnanaden	54 3N	8 31W	13
Bunnass R.	23 42N	71 25E	33
Bunnass River	2° 3N	76 40E	33
Bunne, The	23 5N	69 50E	33
Buno Cala	35 55N	14 18E	26
Bunowen	53 28N	7 48W	13
Bunown	53 55N	39 41W	13
Bunown	53 25N	10 8W	13
Bunown Bay	53 24N	10 7W	13
Bunpoor	27 45N	60 22E	32
Bunpoor	27 47N	60 22E	32
Bunpoor, Desert of	28 0N	60 20E	29
Bunrathy	52 42N	8 48W	13
Bunsore	24 56N	75 34E	33
Buntakoo	8 15N	3 15W	36
Bunth	26 25N	59 31E	32
Bunth R.	25 45N	59 20E	32
Buntingville	31 37S	29 10E	38
Buntingford	51 56N	0 2W	10
Buntzlau	51 14N	15 34E	20
Bunudo	24 43S	64 37W	50
Buoche	46 58N	8 26E	15
Bupina	36 40N	22 49E	28
Bura Firth	60 50N	0 51W	12
Bura-jird	33 38N	48 50E	32
Bura Voe	60 35N	1 18W	12
Burabad	33 56N	51 52E	32
Burada Wady	33 33N	36 10E	31
Burak	33 17N	36 29E	31
Burakhail	33 25N	30 46E	32
Burararlos	41 30N	0 11W	24
Burazjoon	29 14N	51 4E	32
Burbaguena	41 6N	1 11W	24
Burbarah	31 34N	34 33E	31
Burburra	10 35N	45 35E	36
Burch	47 7N	7 23E	15
Burchesti	45 8N	24 7E	27
Burcott	51 40N	1 11W	10
Burdam	33 15N	77 0E	33
Burdasoor	37 24N	45 10E	32
Burdee	24 31N	32 30E	33
Burdigala	44 45N	0 40W	55
Burdj Kadija, C.	35 7N	11 4E	36
Burdwan	23 30N	87 32E	33
Bure	64 32N	21 25E	22
Bure River	52 34N	1 43E	10
Bureen chenon	29 26N	66 25E	32
Burela	43 42N	7 26W	24
Büren	47 12N	8 5E	15
Buren, Ob	47 38N	9 7E	15
Buren, Nd.	47 39N	9 9E	15
Bures	51 58N	0 45E	10
Bureva	23 15N	84 12E	33
Burford	51 48N	1 38W	10
Burford	43 10N	80 36W	42
Burfran	25 57N	61 18E	32
Burg	54 31N	11 11E	21
Burg	52 17N	11 58E	20
Burg	53 4N	4 48E	16
Burg Hamza	35 42N	3 27E	36
Burg Suari	35 35N	2 40E	36
Burgalais	42 54N	0 37E	14
Burgar	59 8N	3 9W	11
Burgas	42 29N	27 28E	27
Burgas	40 15N	26 38E	30
Burgas G.	42 30N	27 32E	27
Burgau	48 24N	10 27E	18
Burgdorf	47 3N	7 39E	15
Burgdorf	52 8N	10 15E	17
Burgdorf	52 26N	9 59E	17
Burgenbach	50 31N	6 15E	17
Burgengenfeld	49 11N	11 54E	18
Burgh	53 10N	0 13E	9
Burgh	52 40N	1 35E	10
Burgh	52 29N	1 36E	10
Burgh	52 36N	1 40E	10
Burgh	56 23N	6 10W	12
Burgh	60 16N	1 9W	12
Burgh	36 34N	3 48E	36
Burgha	6 50N	3 30E	36
Burghausen	48 7N	12 45E	18
Burgheim	50 58N	6 38E	17
Burghend	58 12N	3 28W	11
Burghfield	51 24N	1 3W	10
Burgh Head Bay	57 42N	3 32W	11
Burghhead	57 42N	3 27W	11
Burghhead Hr.	57 41N	3 27W	11
Burgia	37 12N	14 9E	26
Burgie Cas.	57 37N	3 32W	11
Burgkunstadt	50 6N	11 14E	17
Burglen	46 52N	8 40E	15
Burglen	48 56N	12 46E	18
Burglom L.	58 10N	6 51W	11
Burgo, El	42 23N	7 35W	24
‡ Burgos	42 20N	3 30W	24
Burgos	42 21N	3 43W	24
Burgowa	24 5N	82 29E	33
‡ Burgundy	47 0N	4 40E	14
Burgur	21 0N	83 2E	33
Burgurh	22 3N	83 10E	33
Burgurh	23 8N	81 28E	33
Burgweiler	47 55N	9 20E	18
Burhaunpoor	21 22N	76 15E	33
Burhaunpour	24 2N	88 13E	33
Burica Point	8 0N	83 13W	46
Burick	51 39N	6 32E	17
Buring	56 24N	9 37E	21
Buringham	53 35N	0 40W	9
Buriscarra Abbey	53 44N	9 11W	13
Burjel	31 54N	35 1E	31
Burkesville	36 45N	85 21W	45
Burlas Isle	12 55N	123 5E	35
Burleigh Ca.	56 13N	3 23W	12
Burlescombe	50 57N	3 19W	10
Burleston	50 45N	2 19W	10
Burley	52 40N	0 42W	10
Burlington	40 5N	74 45W	44
Burlington	38 59N	84. 41W	44
Burlington (Indiana)	39 2N	86 50W	44
Burlington (Ohio)	38 35N	82 30W	44
Burlington (Vermont)	44 24N	73 10W	44
Burmonola	21 31N	85 50E	33
Burnacre	53 55N	2 45W	9
Burncleugh	55 18N	3 13W	12
Burnefi R.	35 25S	147 20E	52
Burnet	51 22N	2 28W	10
Burney, Cape	28 50S	114 32E	52
Burnfoot	55 11N	3 1W	10
Burnfoot	55 4N	7 24W	13
Burnham	51 31N	0 39W	10
Burnham	51 15N	2 59W	10
Burnham	51 38N	0 48E	10
Burnham Deepdale	52 58N	0 42E	9
Burnham, Westgate	52 57N	0 42E	9
Burnhan	11 33N	125 25E	35
Burnhead	55 18N	3 51W	12
Burnhouse	55 44N	2 55W	12
Burning Isle	3 25N	112 50E	35
Burniston	54 15N	1 31W	9
Burniston	54 20N	0 28W	9
Burnley	53 47N	2 14W	9
Burnt Fort	30 54N	82 3W	44
Burnt Island	56 4N	3 13W	12
Burntchurch	52 34N	7 19W	13
Burnugur	27 30N	76 15E	33
Burnuggur	23 47N	72 40E	33
Burnum	44 6N	16 10E	56
Burpan	25 57N	61 18E	32
Burpham	50 53N	0 31W	10
Burra B.	60 29N	1 5W	12
Burra Isle	60 8N	1 21W	12
Burra Isle	58 52N	2 54W	12
Burracur River	23 46N	86 47E	33
Burrafd	60 51N	0 52W	12
Burrahe	31 30N	51 17E	32
Burrahgur	27 55N	35 3E	37
Burras	23 28S	65 55W	50
Burras River	23 27S	65 55W	50
Burrin River	52 51N	6 54W	13
Burriana	39 51N	0 6W	24
Burrosakean	53 0N	8 7W	13
Burros in Ossory	52 56N	7 39W	13
Burrosileagh	52 44N	7 55W	13
Burrow Head	54 40N	4 20W	12
Burrowstown	58 20N	3 8W	11
Burruaco	26 50S	64 30W	50
Burry	51 24N	3 15W	10
Burry Holmes I.	51 36N	4 19W	10
Burry River	51 40N	4 2W	10
Bursala R.	35 40N	74 15E	33
Bursel	37 46N	38 52E	30
Bursledon	50 53N	1 19W	10
Burslem	53 3N	2 13W	9

Names.	Lat.	Long.	No. of Map.
Cahirciveen	51 57N	10 13W	13
Cahirlog	51 56N	8 20W	13
Cahor Pt.	52 33N	6 11W	13
Cahors	44 27N	1 24E	14
Cahungatta	34 51s	150 44E	52
Caiasso	41 11N	14 22E	25
Caicos Bank	21 30N	71 40W	47
Caicos, East	21 38N	71 5W	47
Caicos, Great	21 42N	71 20W	47
Caicos, North	21 53N	71 35W	47
Caicos, West	21 35N	72 8W	47
Caicus R.	39 0N	27 15E	56
Caier	57 1N	7 31W	11
Caieta	41 15N	13 32E	56
Cailar, le	43 52N	3 18E	14
Cailari	40 39N	21 49E	27
Caillach, Pt.	57 57N	5 24W	11
Caillomas	15 27s	72 4W	49
Cainbone	57 6N	5 10W	11
Cainham	52 22N	2 39W	10
Cairnmuir	55 46N	3 23W	12
Cairn	58 29N	3 37W	11
Cairn Cas.	57 4N	3 7W	11
Cairn Ealer	56 55N	3 50W	11
Cairn Gorm	57 5N	3 40W	11
Cairn Our	57 27N	3 54W	11
Cairn Ourie	57 27N	2 15W	11
Cairn Scouraich	57 2N	5 5W	11
Cairn, W.	55 11N	3 53W	12
Cairnaple	55 54N	3 39W	12
Cairnbanno	57 29N	2 17W	11
Cairnbulg Point	57 40N	1 56W	11
Cairnbune	57 5N	5 10W	11
Cairnday	57 10N	2 33W	11
Cairndow (L. Fine)	56 15N	5 8W	12
Cairnfield	57 38N	3 5W	11
Cairnfou	55 9N	4 35W	12
Cairnie	57 29N	2 54W	11
Cairnors	11 50s	68 30W	49
Cairns Mount	55 16N	4 14W	12
Cairnsmuir	54 59N	4 14W	12
Cairntees	57 9N	2 22W	11
Cairn-y David	53 9N	3 57W	9
Cairo	44 28N	8 30E	25
Cairo, *or* Messr el Kahira	30 5N	31 19E	37
Cairos, Point	43 35N	7 19W	24
Caissara	3 22s	65 9W	49
Caistor, East	52 39N	1 41E	10
Caistor	53 30N	0 20W	9
‡ Caithness	58 24N	3 25W	11
Caja, La	20 56s	63 48W	50
Cajamba, River	3 0N	77 38W	49
Cajola Isle	42 23N	16 22E	25
Cajurichi	28 43N	106 45W	46
Cala	37 59N	6 12W	24
Cala Nuftiz	35 15N	3 30W	36
Cala, Ras el	36 1N	14 17E	26
Cala, River	37 41N	5 54W	24
Calaa	8 40N	37 40E	55
Calabar, Old, R.	5 20N	8 15E	36
Calabozo	8 57N	67 38W	49
‡ Calabria, Citra	39 34N	16 28E	26
‡ Calabria, Ultra	38 35N	16 27E	26
Calaf	41 48N	1 26E	24
Calafiguera, C.	39 27N	2 33E	24
Calafirth	60 25N	1 9W	12
Calafuria, T.	43 30N	10 22E	25
Calahorra	42 12N	2 0W	24
Calais	50 58N	1 54E	14
‡ Calais, Department of	50 30N	2 22E	14
Calama	27 27s	69 33W	50
Calamianes Isles	11 30N	120 10E	35
Calamo	21 57s	69 15W	50
Calamocha	40 50N	1 9W	24
Calanas	37 37N	6 46W	24
Calanda	40 59N	0 9W	24
Calantan	6 17N	102 15E	35
Calarités	39 42N	21 10E	27
Calasparra	38 16N	1 53W	24
Calatabalotta	37 35N	13 12E	26
Calatabalotta, R.	37 28N	13 12E	26
Calatagirone	37 16N	14 32E	26
Calatarimi	37 55N	12 52E	26
Calatavatura	37 47N	13 54E	26
Calatayud	41 24N	1 35W	24
Calava, C.	38 11N	14 55E	26
Calbe	51 54N	11 50E	20
§ Calbongos	2 20N	12 0E	36
Calbourn	44 2N	77 58W	42
Calbuco	41 47s	73 14W	50
Calburn	57 34N	3 20W	11
Calcalet L.	25 34s	61 30W	50
Calcar	51 46N	6 17E	17
Calcasu, L.	29 52N	93 20W	44
Calcasu, River	30 7N	93 22W	44
Calceaud	8 30N	77 35W	33
Calcha	21 20s	69 4W	50
Calci	43 45N	10 30E	25
Calcken	51 2N	3 55E	16
Calcot	51 9N	2 51W	10
Calcutta	22 41N	88 27E	33
Calcuvri	41 3N	27 40E	27
Calcyadnus R.	36 43N	33 30E	30
Caldas	39 24N	9 4W	24
Caldas	41 37N	2 9E	24
Caldas das, River	13 10s	48 55W	51
Caldas, N. S. das	0 7N	66 8W	49
Caldbeck	54 45N	3 4W	9
Caldeirao	8 2s	41 15W	51
Calder	58 21N	3 32W	11
Calder	55 56N	4 15W	12
Calder, Abbey	54 27N	3 28W	9
Calder, East	55 54N	3 28W	12
Calder, Mid	55 54N	3 30W	12
Calder, West	55 52N	3 35W	12
Calder L.	58 29N	3 38W	11
Calder, R.	54 24N	3 30W	9
Calder, River	53 45N	1 20W	9
Calder W.	57 4N	4 15W	11
Calder Wr.	55 50N	4 6W	12
Caldera	7 0N	121 55E	35
Caldera	23 58s	64 14W	50
Calderon, Pt.	43 27N	3 59W	24
Calderon, Va.	4 22s	69 52W	49
Calderoni, Isle	34 53N	25 44E	27
Calderwood Ho.	55 46N	4 9W	12
Caldew, River	54 54N	2 55W	9
Caldicot	51 36N	2 45W	10
Caldiero	45 32N	11 15E	25
Caldwell	43 25N	72 41W	44
Caldwell Ho.	55 46N	4 32W	12
Caldy Isle	51 39N	4 36W	10
Cale Peremole	41 0N	40 24E	56
Caledon	34 14s	19 32E	38
Caledon	54 21N	6 50W	13
‡ Caledon	30 17s	26 13E	38
Caledon, River	30 35s	26 32E	38
Caledonia	44 46N	65 33W	36
‡ Caledonia	57 0N	4 20W	55
Caledonia, New, Isle	21 30s	166 0E	54
Calella	41 37N	2 45E	24
‡ Calenberg	52 20N	9 35E	18
Calentana	41 5N	16 25E	25
Calenzana	42 31N	8 49E	25
Calera	39 55N	4 56W	24
Caleroo	31 30N	71 45E	33
Calf of Man	54 2N	4 49W	9
Calf, Isle	51 34N	10 17W	13
Calf, I.	59 15N	2 46W	11
Calfacura	39 24s	72 25W	50
Calgary Cas.	56 36N	6 15W	12
Calheta	31 43N	17 11W	36
Calholm, Fort	41 30N	95 39W	44
Calhoun	35 16N	84 42W	44
Calhu das Barreiras	31 45N	16 43W	36
Cali	3 24N	76 33W	49
Calicut	11 11N	75 52E	33
California, Gulf of	28 0N	112 30W	46
‡ California, New, *or* Upper	37 0N	117 30W	45
‡ California, Old, *or* Lower	27 0N	113 20W	46
Calimere, Point	10 24N	79 45E	33
Calinga	18 40N	84 30E	55
§ Calinga	18 30N	83 30E	55
Calingapatam	18 27N	84 10E	33
Calingasta	30 55s	69 43W	50
Calipso	35 56N	14 19E	26
Calisia	51 55N	18 0E	55
Calitamini, Mt.	5 15N	67 48W	49
Callac	48 25N	3 26W	14
Callache	6 33s	79 28W	49
Callan Mount	52 53N	9 17W	13
Callander	56 14N	4 10W	12
Callander Ho.	56 0N	3 46W	12
Callants Oog	52 49N	4 41E	16
Callao, Port of	11 58s	77 6W	51
Callaqui, Volcano	37 52s	70 23W	50
Callatis	43 54N	28 35E	56
Callbost	58 7N	6 21W	11
Callchaqui	25 28s	66 50W	50
Callejones	10 30s	77 55W	49
Callen	52 33N	7 22W	13
Callian Droog	14 30N	77 7E	33
Callicecas River	9 5s	73 50W	49
Callicot	58 32N	6 20W	11
Callie B.	57 3N	2 45W	11
Callington	50 31N	4 18W	10
Callinicum	35 57N	39 0E	56
Callipolis	40 3N	18 0E	56
Callipolis	40 23N	26 39E	56
Callire, Ps.	43 15N	28 3E	56
Callirhoe	37 10N	38 53E	56
Callirhoe	31 39N	35 40E	31
Callis	32 39N	21 20E	56
Callow	52 0N	2 44W	10
Callow Hill	54 11N	7 34W	13
Callique	34 30s	71 0W	50
Callunborg	55 41N	11 5E	21
Callvia	39 1N	21 24E	28
Cally	54 52N	4 11W	12
Cally, W.	56 41N	3 26W	12
Calm, La	44 45N	2 52E	14
Calmoutier	47 38N	6 19E	14
Calne	51 27N	2 1W	10
Calnish	56 26N	4 48W	12
Calo R.	33 14s	150 35E	52
Calolbong	13 55N	124 13E	35
Calolimunia Point	34 55N	24 51E	27
Calore River	41 10N	14 26E	25
Caloto	2 55N	76 12W	49
Caloveti	39 32N	16 48E	26
Caloy	43 59N	0 27W	14
Caloyera	37 9N	25 35E	28
Calpe	36 10N	5 30W	55
Calpe C.	41 10N	30 14E	56
Calpie	26 6N	79 40E	33
Calpuntyn	8 12N	79 57E	33
Calson	58 28N	6 27W	11
Caltanisetta	37 27N	14 3E	26
Calterlen	54 42N	2 50W	9
Calton	53 4N	1 52W	9
Caltura	6 40N	80 7E	33
Caludhill	57 10N	4 39W	11
Calumet, Pierre au	57 35N	111 40W	40
Calumet River	41 50N	87 31W	44
Calumost	45 11N	29 40E	56
Calva Mountain	41 49N	9 12E	25
‡ Calvados, Department of	49 6N	0 20W	14
Calvados, Rocks of	49 22N	0 33W	14
Calve, I.	56 39N	6 0W	12
Calveley	53 8N	2 38W	9
Calverde	52 24N	11 22E	20
Calverton	52 2N	0 50W	10
Calvi	42 34N	8 44E	25
Calvia	39 34N	2 33E	24
Calw	48 42N	8 45E	18
Calycadnus R.	36 22N	34 5E	56
Calydon	38 24N	21 34E	28
Calymna I.	37 0N	27 0E	56
Calzada, la	7 22N	70 27W	49
Calzadar	38 37N	3 44W	24
Calzadilla	41 13N	6 5W	24
Calzadilla	40 58N	5 56W	24
Calzoda	40 34N	5 47W	24
Cam	51 42N	2 22W	10
Cam	16 38s	64 41W	49
Cam River	52 22N	0 15E	10
Cam R.	41 12s	145 53E	53
Cama, L.	58 5N	5 4W	11
Camachgoran	56 40N	4 21W	12
Camacua River	28 30s	55 57W	51
Camamu	13 54s	39 3W	51
Camana	16 10s	73 23W	49
Camanacoa	10 14N	64 3W	49
Camapuao, Porto	19 2s	55 15W	51
Camapuan River	31 2s	51 55W	51
Camare River	11 0s	59 48W	51
Camari	35 6N	25 13E	27
Camarina	36 54N	14 28E	56
Camorones	19 7s	70 22W	50
Camarones R.	44 50s	66 10W	49
Camarosqui	9 55s	72 40W	49
Cambato	16 0s	69 46W	49
Cambay	22 20N	72 38E	33
Cambay, Gulf of	21 20N	72 25E	33
Cambe, la	49 22N	1 1W	14
Cambi	37 46N	20 42E	28
Cambi Isle	8 15s	125 36E	35
Cambleforth	53 44N	1 0W	9
Cambo Ho.	56 17N	2 38W	12
Cambodia	12 5N	105 15E	29
Cambodia Point	8 30N	104 58E	29
‡ Camboja	13 0N	105 30E	35
Camboja River	10 15N	106 45E	35
Camborne	50 12N	5 19W	10
Cambos A.	37 29N	22 34E	28
Cambray	50 9N	3 14E	14
Cambres	49 35N	1 1E	14
Cambresis, le Chat	50 5N	3 31E	14
Cambridge	52 13N	0 7E	10
‡ Cambridgeshire	52 23N	0 9E	10
Cambridge Gulf	14 40s	128 10E	52
Cambridge (Maryland)	38 32N	76 3W	44
Cambridge (Ohio)	40 4N	81 40W	44
Cambrilo	41 5N	1 3E	24
Cambus	56 12N	4 3W	12
Cambus	56 23N	6 6W	12
Cambus Kenneth Abbey	56 8N	3 53W	12
Cambusavie	57 56N	4 5W	11
Cambusbarron	56 7N	3 57W	12
Cambuslang	55 49N	4 11W	12
Cambusmore	56 13N	4 8W	12
Cambyna	5 20s	121 49E	35
Cambyses R.	41 30N	45 55E	56
Camcillio C.	34 57N	25 4E	27
Camdelmore	57 16N	3 27W	11
Camdelo River	32 27s	24 45E	38
Camden	44 12N	69 6W	44
Camden	43 25N	75 49W	44
‡ Camden	34 20s	150 33E	52
Camden Fort	51 49N	8 14W	13
Camden (South Carolina)	34 12N	80 37W	44
Camdern	47 42N	7 41E	18
Cameglians	46 29N	12 50E	25
Camelford	50 38N	4 40W	10
Cameleon	56 1N	3 49W	12
Camenz	51 15N	14 5E	17
Camera de Lobos	31 38N	16 59W	36
Camercolly	23 55N	89 20E	33
Camerino	43 6N	13 6E	25
Cameron	56 17N	2 49W	12
Cameron Castle	16 0N	85 3W	46
Cameroon's River	4 0N	9 40E	36
Camerota	40 1N	15 22E	26
Cames	57 4N	5 26W	11
Camiguin Isle	19 10N	121 55E	35
Camillare Tr.	38 24N	16 32E	26
Caminde	0 12s	66 48W	49
Caminha	41 55N	8 46W	24
Camisean	55 34N	4 27W	12
Camlin River	53 45N	7 49W	13
Camlough	54 10N	6 23W	13
Camma River	1 50s	9 30E	36
Cammer	27 0N	55 45E	32
Cammin	53 57N	14 47E	20
Cammin	53 32N	17 31E	20
Camna	55 33N	5 36W	12
Camnethan	55 47N	3 55W	12
Camogask	46 35N	9 56E	15
Camoloa	24 52N	107 32W	46
Camona	27 16N	109 25W	46
Camont	33 19N	91 23W	44
Camorta Isle	8 5N	93 50E	35
Camp	37 20N	55 32E	32
Camp d'Ozieri	40 35N	8 55E	26
Camp Metropolis	38 47N	30 22E	56
Campaculihe	23 11s	68 33W	50
Campagna	45 23N	12 7E	25
Campana River	38 1N	3 50W	24
Campana, La	37 33N	5 19W	24
Campana, Isle de la	48 45s	75 40W	48
Campanas	28 45s	67 13W	50
Campaneac	47 57N	2 16W	14
Campanella, Cape	40 33N	14 20E	26
Campanha	21 29s	46 48W	51
‡ Campania	40 50N	14 25E	56
Campbeldorp	28 46s	24 26E	38
Campbell C.	41 50s	174 22E	53
Campbell Ca.	56 11N	3 40W	12
Campbell, Cape	41 44s	174 18E	52
Campbell Mt.	33 39s	137 28E	52
Campbell Mt.	36 55s	144 40E	52
Campbell R.	33 45s	149 40E	52
Campbell Town	41 57s	147 35E	53
Campbell Val	30 50s	149 57E	52
Campbell's Isle	52 30s	169 50E	54
Campbeltown	34 4s	150 50E	52
Campbeltown	57 35N	4 2W	11
Campbeltown (Cantire)	55 25N	5 42W	12
Campeche G.	19 40N	92 30W	46
Campeche	19 52N	90 31W	46
Campel	46 18N	7 43E	15
Campen	54 24N	9 38E	21
Campen	52 51N	9 25E	17
Camperdown Ho.	56 29N	3 2W	12
Campestris	37 3N	35 0E	53
Campfield	57 6N	2 38W	11
Campfrio	37 49N	6 32W	24
Campiglia	45 29N	7 31E	25
Campiglia	43 6N	10 38E	25
Campillos	37 7N	4 50W	24
Campjac	44 10N	2 21E	14
Campo Alto	26 25s	50 43W	51
Campoforinio	46 1N	13 4E	25
Campoformio	46 3N	13 4E	25
Campo Major	6 29s	39 20W	51
Campo Marino	41 57N	15 3E	25
Campo Rosso	46 35N	12 3E	19
Campo Sto.	24 12s	63 57W	50
Campo T.	37 47N	3 55W	24
Campo de Caso El	43 11N	5 28W	24
Campofredo	44 31N	8 44E	25
Campolora	46 25N	13 20E	25
Camporaghena, M.	44 17N	10 6E	25
Camporobres	39 41N	1 28W	24
Campos	39 24N	3 2E	24
Campos Anecs	41 56E	8 48W	24
Campos Estensos	23 15s	62 22W	50
Camprodos	42 18N	2 21E	24
Camps	49 51N	1 57E	14
Campsie	55 59N	4 13W	12
Campsie Fells	56 1N	4 10W	12
Campster	58 28N	3 20W	11
Campston	58 56N	2 50W	11
Camrose	51 51N	5 1W	10
Camston Ca.	54 52N	4 3W	12
Camstradden	56 6N	4 33W	12
Camucheros	4 13s	71 36W	49
Camucim River	2 42s	40 40W	51
Camulapoor	14 58N	78 36E	33
Camuscross	57 8N	5 43W	11
Camucho	22 3s	63 52W	50
Camveillam	26 20N	87 28E	33
Can L.	57 35N	7 11W	11
Cana	13 50N	48 30E	55
Cana (Panama)	7 53N	77 25W	49
Canaan	41 52N	73 11W	44
Canabate	39 35N	2 20W	24
Canabrava	7 35s	41 21W	51
‡ Canada	46 0N	73 0W	39
Canada	28 0s	61 16W	50
Canada	31 29s	62 52W	50
Canada del Hoyo	39 59N	1 58W	24
Canada la	32 0N	104 47W	45
Canagua	7 10N	70 36W	49
Canaguan Isle	12 44N	61 23W	49
Canandaigua	42 55N	77 18W	44
Cananea	25 1s	47 45W	51
Cananea Bay	25 2s	47 40W	51
Canannore	11 52N	75 25E	33
‡ Canara	13 40N	75 0E	33
Canaria	27 56N	15 30W	55
§ Canarii	26 30N	10 0W	55
Canary Islands	28 20N	18 0W	36
Canary Isle	28 0N	15 50W	36
Canas	26 17s	63 48W	50
Canasnio	22 15s	64 0W	50
Canatha	32 50N	36 45E	56
Canatha	33 7N	35 52E	56
Canaveral	38 2N	6 24W	24
Canaveral, Cape	28 15N	80 20W	44
Canaveral Isle	28 48s	71 25W	50
Canavezes	41 14N	8 4W	24
Canavicha River	7 25N	67 40W	49
Canawaga River	41 22N	88 12W	44
Cancao	10 18N	105 0E	35
Canche River	50 31N	1 36E	14
Canchee	26 4N	68 18E	23
Canchy	50 11N	1 53E	14
Cancio	43 11N	7 4W	24
Cancon	44 33N	0 35E	14
Cancrew	51 51N	2 42W	10
Candaes R.	13 20s	60 5W	49
Candavia	41 18N	20 20E	53
Candeas R.	10 50s	62 22W	49
Candela	27 14N	101 52W	46
Candelaria	35 37s	71 6W	50
Candelaria	27 33s	56 3W	50
Candelaria	26 15s	64 38W	50
Candelmore	57 15N	3 27W	11
Candia	35 20N	25 9E	27
Candia, Isle of	35 15N	25 0E	27
Candidiana	44 9N	26 53E	56
Candidum Fr.	37 20N	9 50E	56
Candili C.	38 32N	21 1E	28
Canduela	42 48N	4 4W	24
Candura Cape	36 6N	27 40E	30
Candy Cape	1 3N	121 38E	35
Cane R.	25 45N	80 28E	33
Canea	35 28N	24 1E	27
Canemorto	42 7N	12 53E	25
Canete	12 58s	76 28W	49
Canfanc	42 40N	0 32W	24
Canga	2 57s	16 50E	36
Cangallo	12 55s	74 7W	49
Cangas de Onis	43 17N	5 10W	24
Cangaye	25 55s	59 50W	50
Cangrejos	22 0s	65 4W	50
Cangrelos	22 30s	65 26W	50
Canha, River	38 51N	8 36W	24
Canha, V.	38 47N	8 33W	24
Caniapuscaw, L.	54 30N	67 20W	40
Canical	31 44N	16 44W	36
Canico	31 38N	16 51W	36
Caniles	37 25N	2 52W	24
Canizal	41 18N	5 34W	24
Cankun I.	21 8N	86 40W	47
Canna, C.	57 8N	6 28W	11
Canna, Isle	57 7N	6 30W	11
Cannabrava, R.	12 15s	49 6W	51
Cannae	41 20N	16 10E	56
Cannahoulish	57 58N	5 10W	11
Cannes	43 33N	7 0E	14
Cannich, River	57 25N	4 40W	11
Cannie Beg	56 53N	5 26W	11
Canniek	54 57N	4 7W	12
Canning Downs	28 20s	152 15E	52
Canning R.	32 4s	115 55E	53
Cannington	51 9N	3 4W	10
Cannisbay	58 38N	3 5W	11
Cannock	52 43N	2 2W	10
Cannon River	44 41N	92 28W	44
Cannonmouth Pt.	54 16N	9 53W	13
Cano, del	39 13N	6 17W	24
Cano Guaraguan	9 10N	60 50W	49
Canoby	55 6N	2 56W	12
Canoloor Isle	5 51s	132 14E	52
Canoma, River	3 47s	57 47W	51
Canon	52 7N	2 29W	10
Canoni	2 35N	51 10W	51
Canoni R.	2 45N	50 50W	51
Canopeium	41 27N	36 9E	56
Canopie Mth.	31 15N	30 11E	56
Canopus	31 16N	30 8E	56
Canosa	41 10N	16 1E	25
Canouge	27 3N	79 50E	33
Canso, Cape	45 17N	61 0W	41
Canso, Gulf of	45 35N	61 26W	41
Canstadt	48 49N	9 15E	18
Canta	11 11s	76 23W	49
‡ Cantal, Department of	45 2N	2 42E	14
Cantalbary	26 35N	89 16E	33
Cantalpino	41 9N	5 18W	24
Cantarca, Lake	37 38N	12 37E	26
Cantaura, La	9 2N	64 48W	49
Canterbury	51 17N	1 4E	10
Canti Sin	22 40N	68 0E	55
Cantin, Cape	32 30N	9 18W	36
‡ Cantire	55 37N	5 34W	12
Cantire Light Ho.	55 19N	5 49W	12
Cantire, Mull of	55 19N	5 46W	12
Canto, River	20 40N	77 6W	47
Cantomank	45 37N	24 11E	19
Canton	23 3N	113 20E	29
Canton (Alabama)	32 1N	87 24W	44
Cantos, Fuente de	38 14N	6 16W	24
Cantwell	39 22N	75 36W	44
Cannsium	41 14N	16 7E	55
Cany	49 49N	0 39E	14
Cao	7 52N	79 17W	48
Caondivin	19 24N	82 0E	33
Caorle	45 46N	12 54E	25
Caorso	45 4N	9 56E	25
Caovenes	48 43N	3 24W	14
Capalbio	42 29N	11 24E	25
Capallum	28 0s	65 51W	50
Capanaelnas, R.	5 30s	74 27W	48
Capanaparo, River	6 52N	67 24W	48
Capantigua	30 40s	67 33W	50
Caparcotia	32 27N	35 14E	31
Caparrosa	42 17N	1 40W	24
Capas	5 15N	103 18E	35
Capaxos	19 34N	42 0W	51
Cape of Good Hope	34 28s	18 25E	38
‡ Cape, The (South Africa)	33 20s	18 25E	38
Cape Balance	42 51N	67 23W	41
Cape Barren Isle	40 35s	148 10E	52
‡ Cape Breton Isle	46 15N	61 0W	41
Cape Coast Castle	5 25N	1 15W	36
Cape Cod	42 3N	70 9W	44
Cape Cod Bay	42 0N	70 20W	44
Cape Creus	42 20N	3 19E	14
Cape de los Desvoles	48 10s	66 0W	49
Cape Ensume	46 40N	60 25W	41
Cape Farewell	59 30N	44 35W	40
Cape Fear River	34 14N	78 0W	44
Cape Grande	11 50N	66 38W	49
Cape Horn	55 50s	67 5W	48
Cape Lookout	34 35N	76 41W	44
Cape May, C. H.	39 0N	74 42W	44
Cape Prince of Wales	65 20N	168 0W	40
Cape Sable Isle	43 27N	65 36W	41
Cape Town (South Africa)	33 54s	18 25E	38
Capel	51 9N	0 21W	10
Capel, Isle	56 54N	9 5E	21
Capel Bangor	52 25N	3 59W	10
Capel Cellwen	51 51N	3 40W	10
Capel Coelbren	51 48N	3 43W	10
Capel Dyffryn	52 4N	3 27W	10
Capel Garmon	53 5N	3 45W	9
Capel Garmeli	52 11N	4 3W	10
Capel Illtyd	51 55N	3 20W	10
Capel Llanulid	51 56N	3 37W	10
Capel nant ddu	51 49N	3 26W	10
Capel, R.	33 35s	115 40E	53
Capel Taffechan	51 50N	3 22W	10
Capel Ystradfin	52 6N	3 46W	10
Capelinha	19 53s	43 39W	51
Capella, Mt.	42 3N	9 13E	25
Capellades	41 32N	1 31E	24
Capellan Mt.	51 52N	3 36W	10
Capelle	51 6N	2 50E	16
Capelle, la	49 58N	3 56E	14
Capena. *See* Envs. of Rome			25
Capernaum	32 53N	35 33E	31
Capersee	33 7s	150 12E	52
Caphar-Baruchia	31 34N	35 12E	31
Caphas, M.	9 0N	8 0W	55
Capibaribe, River	8 0s	34 48W	51
Capidava	44 25N	28 9E	56
Capilla	27 22s	62 32W	50
Capim, River	1 20s	48 17W	51
Capira	10 6N	65 45W	49
Capistal	57 5N	5 55W	11
‡ Capitanata	41 31N	15 34E	25
Capitancito	33 0s	62 35W	50
Caple le Ferne	51 7N	1 13E	10
Capo di Cagliari	39 32N	9 1E	26
Capo di Gallo	38 16N	13 19E	26
Capo di Ponte	46 4N	10 19E	26
Capo di Sassari	40 43N	8 57E	26
Capone's Cape	14 50N	120 5E	35
Cappa	52 19N	8 1W	13
Cappa	52 33N	8 58W	13
Cappacio	40 23N	15 3E	26
Cappaclough	52 13N	9 52W	13
‡ Cappadocia	39 0N	36 30E	56
Cappagh	53 24N	6 44W	13
Cappagh	54 40N	7 18W	13
Cappaghdou	53 39N	9 20W	13
Cappamore	52 37N	8 17W	13
Cappel Rhesolwen	51 43N	3 40W	10
Cappinacosh	51 52N	9 41W	13
Cappoquin	52 9N	7 48W	13
Cappough	53 38N	8 29W	13
Capraja, Isle	43 3N	9 52E	25
Capraria	28 0N	17 10W	55
Capraria	43 0N	9 52E	56
Capreæ	40 33N	14 12E	56
Caprera, Isle	41 13N	9 28E	25
Capri, C.	38 6N	20 50E	28
Capri Isle	40 33N	14 14E	26
Capricaglie Isle	41 33N	9 22E	25
Caprik	51 14N	3 36E	16
Caprile	46 27N	11 56E	25
Caprington	55 35N	4 33W	12
Caprobo	9 47s	41 20W	51
Caprus, R.	35 30N	43 40E	56
Capsa	16 0N	8 35E	55
Capsa	34 15N	8 55E	56
Captaingunge	26 47N	82 26E	33
Captieux	44 17N	0 17W	14
Capua	41 8N	14 12E	25, 56
Capuna, R.	7 0s	63 5W	51
Caputerra	39 9N	9 0E	26
Caputh	56 33N	3 28W	12
Caputo, Rock	39 3N	18 42E	24
Caquel, Lake	36 45s	57 49W	50
Car, Lake	54 21N	8 22W	13
Cara Bouroun	41 10N	29 23E	30
Cara, Isle	55

NAMES.	LAT.	LONG.	No. OF MAP.
Carusa	41 50N	35 11E	56
Caruttee	10 35N	73 0E	33
Carvadov	15 10N	80 5E	33
Carvajal	42 34N	5 37W	24
Carvajales	41 47N	6 0W	24
Carvin	50 29N	2 57E	14
Carvoeiro	1 28S	62 19W	49
Carvoeiro, C.	37 7N	8 22W	24
Carvoeiro, Cape	30 21N	9 25W	24
Caryniehna R.	14 30S	44 44W	51
Carys' Isles	77 0N	73 0E	40
Cas	40 26N	25 44E	27
Cas	39 30N	83 0E	29
Cas	37 7N	37 15E	30
Castle Craig	57 41N	4 0W	11
Castle Forbes	57 15N	2 41W	11
Casa del Cuervo	36 49N	5 57W	24
Casa de Serra	42 46N	7 36W	24
Casabermeja	37 0N	4 28W	24
Casabindo	23 15S	66 23W	50
Casabla	44 40N	28 47E	27
Casaccia	46 24N	9 41E	15
Casal Maggiore	44 59N	10 27E	25
Casalbasco Ft.	15 45S	59 40W	49
Casale	45 8N	8 27E	25
Casale	45 10N	9 41E	25
Casaleggio	44 37N	8 46E	33
Casalus, G. of	42 40N	8 46E	48
Casamanza R.	12 30N	16 30W	36
Casanare	6 0N	71 25W	49
Casar, El	39 32N	6 18W	24
Casas de Don Antonio	30 8N	6 13W	24
Casas del Puerto	39 41N	5 38W	24
Casas Grandes	30 21N	106 46W	46
Casavieja	36 20N	5 49W	24
Casbin	36 10N	49 52E	32
Cascade	57 37N	6 11W	11
Cascade B. *See* Norfolk I.			52
Cascades Pt.	43 58S	168 25E	53
Cascante	42 2N	1 42W	24
Cascantes	43 39N	5 42W	24
Cascaes	39 41N	9 27W	24
Cascia	42 44N	13 0E	25
Cascio Point	30 42N	16 30E	26
Casco B.	43 42N	70 8W	44
Caseiras	41 3N	0 12E	24
Casembas	30 35S	50 26W	51
Caserras	42 1N	1 47E	24
Caserta	41 5N	14 19E	25
Casey	55 10N	7 58W	13
Caseyville	37 15N	64 52W	44
Cashate, V.	30 16N	95 24W	46
Cashcarigan	54 1N	7 54W	13
Cashe River	34 37N	91 22W	44
Cashel	53 36N	7 56W	13
Cashel	53 25N	9 47W	13
Cashel	52 30N	7 52W	13
‡ Cashgar	36 20N	74 0E	29
Cashimere	34 15N	74 10E	33
‡ Casia Regio	30 45N	74 0E	55
Casiana River	4 33N	72 40W	49
Casianau	2 12S	60 41W	49
Casignano	39 20N	16 24E	26
Caslida Port	21 33N	79 56W	48
Casimeta	4 31N	72 44W	49
Casir Jebbir	35 55N	8 30E	36
Casita	35 27N	108 0W	42
Casius M.	36 0N	36 0E	30, 56
Casius Mt.	31 10N	33 2E	31
Caskenot	36 9N	36 30E	30
Caskets, The, Isles	49 43N	2 29W	14
Caskieben	57 12N	2 17W	11
Caslessy	52 40N	1 12E	10
Casile Water	57 58N	4 42W	11
Castioliano	43 17N	10 44E	25
Casnteel	54 27N	6 54W	13
Casorate	45 17N	9 3E	25
Casos	35 22N	26 55E	56
Caspe	41 14N	0 2W	24
Caspian Sea	42 0N	51 0E	29
§ Caspii	38 0N	48 0E	56
Caspira	34 0N	75 0E	55
Casro d' Ayro	41 1N	7 54W	24
Cass River	43 34N	84 6W	44
Cassa	40 55N	16 56E	26
Cassaba	38 25N	28 0E	30
Cassam	56 52N	5 36W	11
Cassandra, Gulf of	40 5N	23 40E	27
Cassano	39 45N	16 19E	26
Cassaro	37 8N	14 55E	26
Casseahgauw	29 34N	81 25E	33
Cassel	50 49N	2 29E	14
Cassel	51 18N	9 30E	17
Cassel	50 0N	8 12E	17
Cassia Via. *See* Envs. of Rome			25
Cassimabad	25 44N	83 47E	33
Cassipura River	3 56N	51 5W	51
Cassiterrides I.	49 57N	7 0W	55
Cassock	55 19N	3 13W	12
Casta Hd.	59 10N	3 15W	11
Castagnetto T.	43 11N	10 32E	25
Castagnola	42 53N	11 19E	25
Castamon	41 21N	33 55E	56
Castanar	39 36N	5 25W	24
Castanheira	39 0N	8 56W	24
Castanheiro, novo S. Antonio de	0 14S	65 35W	49
Castano	45 31N	8 48E	25
Castanuela	26 3N	101 42W	46
Caste Jordon	53 23N	7 4W	13
Castel	26 53N	35 48E	37
Castel a Mare	38 1N	12 55E	26
Castel a Mare	40 42N	14 29E	26
Castel a Mare, Gulf of	38 8N	12 53E	26
Castel Doria	40 52N	8 55E	26
Castel Franca	41 19N	14 57E	25
Castel Guelfo	44 50N	10 12E	25
Castelego	40 11N	7 25W	24
Castell Caer Finion	52 38N	3 13W	10
Castellane	43 49N	6 30E	14
Castellaneta	40 34N	16 52E	26
Castellar, El	38 15N	3 13W	24
Castellaun	50 4N	7 25E	17
Castelleoch Pt.	51 58N	5 8W	10
Castello	43 27N	12 16E	25
Castello Branco	39 51N	7 26W	24
Castello F. P.	53 17N	9 33W	13
Castello M.	42 52N	12 21E	25
Castello Real	38 35N	7 31W	24
Castellon de la Plana	39 57N	0 4W	24
Castellote	40 53N	0 14W	24
Castellucio di Villa	41 25N	15 17E	25
Castellum	51 15N	9 20E	55
Castellum	44 10N	11 35E	56
Castellum Peregrinorum	32 43N	34 57E	31
Castellyrhardd	51 54N	5 3W	10
Castelnau	43 46N	1 21E	14
Castelnau de Médoc	45 1N	0 51W	14
Castelnaudary	43 20N	1 57E	14
Castel Novo	37 39N	13 33E	26
Castel Novo di Monte (Modena)	44 26N	10 26E	25
Castel Rodrigo	40 56N	6 55W	24
Castel Sardo	40 54N	8 41E	25
Castelnuovo	42 27N	18 31E	27
Castelo Branco	39 50N	7 26W	24
Castelorizo G. of	36 7N	29 40E	30
Castels	43 53N	1 9W	14
Castelsarrasin	44 3N	1 5E	14
Castel Vetrano	37 41N	12 46E	26
Castel Volturno	41 3N	13 56E	25
Casterton	52 41N	0 31W	10
Casterton	54 13N	2 35W	9
Castiel	46 50N	9 38E	15
Castiglione	42 47N	10 54E	25
Castiglione	43 8N	12 7E	25
Castiglione	45 22N	10 32E	25
Castiglione Fiorente	43 17N	11 59E	25
Castillejo	39 32N	1 51W	24
Castillejos	37 29N	7 4W	24
Castillo, Un	42 21N	1 7W	24
Castillo de los Guardias	37 45N	6 13W	24
Castillon	44 52N	0 4W	14
Castillonnes	44 40N	0 34E	14
Castillos Isle	34 20N	53 35W	51
Castle	51 59N	0 37E	10
Castle Acr	52 44N	0 42E	10
Castle Bellingham	53 54N	6 23W	13
Castle Blaney	54 7N	6 43W	13
Castle Bolton	54 20N	1 56W	9
Castle C.	32 47S	17 46E	38
Castle Carey	51 6N	2 30W	10
Castle Carrock	54 53N	2 43W	9
Castle Cary	55 58N	3 55W	12
Castle Caulfied	54 31N	6 51W	13
Castle Comb	51 31N	2 5W	10
Castle Comer	52 48N	7 12W	13
Castle Craig	55 40N	3 23W	12
Castle Dawson	54 47N	6 34W	13
Castle Derg	54 43N	7 36W	13
Castle Dermot	52 55N	6 49W	13
Castle Eden	54 45N	1 19W	9
Castle George	52 15N	10 3W	13
Castle Hacket	53 30N	8 56W	13
Castle Island	52 14N	9 28W	13
Castle Isle, *or* South Kay	22 6N	73 55W	47
Castle L.	55 7N	3 27W	12
Castle L.	54 50N	4 37W	12
Castle Lyons	52 5N	8 13W	13
Castle Martyr	51 54N	8 1W	13
Castle Plunket	53 45N	8 19W	13
Castle Pollard	53 41N	7 15W	13
Castle Pt.	40 55S	176 20E	53
Castle Rising	52 48N	0 28E	10
Castle Wellan	54 15N	5 53W	13
Castlebar	53 51N	9 15W	13
Castleblakeney	53 26N	8 27W	13
Castleconnor	54 10N	9 5W	13
Castlecor	53 47N	7 8W	13
Castlecor	52 12N	8 49W	13
Castlefinn	54 48N	7 36W	13
Castleford	53 44N	1 21W	9
Castlegar	53 18N	9 1W	13
Castlehaven	51 31N	9 9W	13
Castleknock	53 23N	6 21W	13
Castlemain	52 10N	9 43W	13
Castlemilk	55 6N	3 20W	12
Castlerea	53 46N	8 29W	13
Castlereagh R.	30 30S	148 15E	52
Castleton	53 20N	1 48W	9
Castleton	53 36N	2 7W	9
Castleton	56 54N	2 25W	11
Castleton	53 26N	7 26W	13
Castletown	53 34N	10 14E	36
Castletown	57 27N	4 3W	11
Castletown	52 58N	7 30W	13
Castletown	51 39N	8 51W	13
Castletown	57 1N	3 26W	11
Castletown, New	55 11N	2 48W	12
Castletown Roche	52 9N	8 26W	13
Castletownsend	51 32N	9 9W	13
Castleventry	51 37N	8 50W	13
Castlewig	54 45N	4 26W	12
Caston	52 34N	0 53E	10
Castor	52 35N	0 20W	10
Castor and Pollux	27 50N	82 47W	44
Castramont	54 55N	4 13W	12
Castranitza	40 50N	21 56E	27
Castre	50 44N	4 4E	16
Castres	43 36N	2 16E	14
Castri	38 27N	22 29E	28
Castricom Bay	0 40N	124 40E	35
Castriçs	43 39N	3 58E	14
Castril	37 47N	2 54W	24
Castril, Sra de	37 57N	2 46W	24
Castrillo	41 55N	4 18W	24
Castrillon	43 23N	6 48W	24
Castro	43 24N	3 13W	24
Castro	37 42N	4 32W	24
Castro	42 38N	5 28W	24
Castro	40 5N	18 24E	25
Castro	35 15N	34 9E	30
Castro	42 30S	73 55W	50
Castro Giovanni	37 23N	14 18E	26
Castro, G. of Po	35 13N	26 19E	27
Castro Maritimo	40 2N	18 25E	26
Castro, Palo	38 42N	20 59E	28
Castro, P.	38 17N	22 47E	28
Castro Vicente	41 32N	6 46W	24
Castrocontrigo	42 9N	6 12W	24
Castromarin	37 12N	7 18W	24
Castrop	51 33N	7 18E	17
Castropol	43 32N	7 4W	24
Castroverde	41 48N	4 16W	24
Castroverde	40 50N	5 52W	24
Castroverde	43 4N	7 25W	24
Castroverde	37 46N	8 4W	24
Castrovirema	13 43S	74 53W	49
Castrovite	42 41N	8 17W	24
Castrum Cepha	37 55N	41 10E	56
Castrup	55 39N	12 36E	21
Castua	45 23N	14 22E	19
Castuera	38 39N	5 32W	24
Castulo	38 5N	3 30W	55
Cas Tunas	33 51S	62 48W	50
Casuim	26 4N	32 52E	56
Casula	36 42N	10 30E	56
Casza, Isle	42 45N	16 32E	19
Catabanum	15 0N	47 30E	55
Catabathmos Magnus	31 10N	25 8E	55
Catabathmos Par.	31 18N	27 50E	56
Cat Lake and Ho.	52 30N	92 0W	40
Catalan Bay and Vil. *See* Gibraltar			24
Catalano	37 2N	15 14E	26
Catalena, Sta.	22 20S	66 36W	50
Catalena, S. R.	20 48S	67 18W	50
Catalina Ste	17 36N	120 25E	35
Catalipango	11 23S	72 52W	49
‡ Catalonia	41 40N	1 46E	24
‡ Catamarca	26 30S	67 20W	50
Catamarca	27 47S	66 5W	50
Catana	37 28N	15 5E	56
Catanavan	13 50N	120 3E	35
Catanduanes, Isle	13 55N	124 17E	35
Catanhede	40 21N	8 42W	24
Catania	37 29N	15 4E	26
Catania, Gulf of	37 25N	15 10E	26
Catanzaro	38 56N	16 31E	26
Catapaico	32 33S	71 17W	50
Cataractes	24 3N	32 53E	56
Cataractes Major	21 40N	31 20E	55
Cataractes R.	37 15N	30 50E	56
Cataracts of Nile	24 3N	32 52E	37
Cataracts	5 25N	68 0W	49
Cataracts (South Africa)	15 15S	29 50E	36
Catarroja	39 23N	0 25W	24
Catastari	37 50N	20 47E	28
Catastropne C.	35 0S	135 56E	52
Catawba, Great, River	33 40N	80 35W	44
Catcomb	50 40N	1 19W	10
Catel	7 42N	125 58E	35
Cater	57 13N	2 39W	11
Caterthon Hill	56 48N	2 44W	11
Catfield	52 45N	1 30E	10
Catfirth Voe	60 13N	1 10W	12
Catforth	53 49N	2 47W	9
Cathcart	55 48N	4 18W	12
Catherine Hill	18 4N	76 44W	47
Catherine, P. S.	39 50N	19 50E	28
Cathoungton	50 56N	1 1W	10
Cati	40 31N	0 3E	24
Catinga	16 43S	46 17W	51
Catlesburg	38 30N	82 40W	44
Catlig	56 59N	4 17W	11
Cato Kastron	37 45N	24 55E	28
Catoche, Cape	21 32N	87 0W	46
Caton	54 4N	2 43W	9
Catorce	23 45N	100 31W	46
Catrine	55 31N	4 20W	12
Catsford	51 11N	3 4W	10
Catskill	42 8N	73 54W	44
Cattanna	38 11N	15 46E	26
Cattaro	42 28N	18 46E	19
‡ Cattaro	42 28N	18 40E	19
Cattaro, Gulf of	42 26N	18 38E	27
Cattegat, Strait of	56 51N	11 34E	21
Cattenburg	51 39N	10 9E	19
Catterham	51 16N	0 6W	10
Catterick	54 21N	1 38W	9
§ Catti	50 50N	9 30E	55
Cattolica	43 56N	12 45E	25
Catton	54 55N	2 16W	9
Catton	51 15N	0 11W	10
Catton, H.	53 58N	0 53W	9
Catton, Lake	53 59N	0 54W	9
Catule	13 22S	41 28W	51
Catumbela, River	12 20S	13 40E	36
Catworth	52 22N	0 25W	10
Caubul	34 28N	68 4E	33
Cauca, *or* Coco R.	9 9N	74 45W	49
‡ Caucasus	45 0N	44 0E	23
Caucasian Gates	42 30N	45 0E	56
Caucasus, Indian	35 30N	72 40E	33
Caucasus Mts.	44 44N / 49 29N	37 10E / 40 48E	23
Caucasus Mt.	42 35N	44 0E	56
Cauchipil	37 34S	73 0W	50
Caucos River	48 0S	74 55W	48
Caudebec	40 33N	0 42E	14
Caudete	38 42N	1 1W	24
Cauhas	31 41N	17 8W	36
§ Caukers	30 30N	68 0E	23
Caukers	30 35N	68 30E	32
Caulon	38 29N	16 25E	56
Caune, La	43 42N	2 42E	14
Cauniari River	1 5S	71 32W	49
Caunton	53 7N	0 53W	9
Caunus	36 51N	28 35E	56
Cauquenes	35 32S	71 26W	50
Caura River	7 44N	65 20W	49
Causeway	52 24N	9 46W	13
Caussade	44 9N	1 30E	14
Cautario	12 0S	63 55W	49
Cauten River	38 46S	73 30W	50
Cauvery River	12 0N	78 15E	33
Cavado River	41 30N	8 43W	24
Cavak	40 38N	26 54E	27
Cavalaire	43 11N	6 32E	14
Cavalerie, La	44 0N	3 18E	14
Cavallio	41 34N	8 14W	24
Cavallo, Cape	40 40N	18 4E	26
Cavallo, Isle	41 23N	9 10E	25
Cavan	53 59N	7 20W	13
‡ Cavan, County	54 0N	7 30W	13
Cavana	23 47S	64 14W	50
Cavanas, Pto.	23 3N	82 46W	47
Cave, North	53 47N	0 39W	9
Cauverypooram	11 53N	77 46E	33
Cauvsa	41 1N	35 55E	30
Cava	58 52N	3 10W	11
Cavaliere, C.	36 10N	33 41E	30
Cave, S.	53 47N	0 35W	9
Cavendish	52 4N	0 38E	10
Cavers	55 25N	2 45W	12
Caversfield	51 55N	1 10W	10
Caversham	51 28N	0 57W	10
Cavinna Isle	0 12W	50 10W	51
Cavignac	45 6N	0 25W	14
Cavinas	11 25S	67 23W	49
Cavio, Port	37 51N	24 46E	28
Cavoli Island	39 4N	9 32E	26
Cavria	46 14N	11 45E	19
Cawdor C.	57 32N	3 53W	11
Cawood	53 50N	1 7W	9
Cawston	52 48N	1 10E	10
Cawthone	53 34N	1 34W	9
Cawthwaite	54 46N	2 52W	9
Cawton	56 59N	2 17W	11
Caxamarca	7 4S	78 30W	49
Caxamarquilla	7 52S	77 29W	49
Caxatambo	9 53S	76 57W	49
Caxeloros	29 30S	62 50W	50
Caxton	52 14N	0 6W	10
Cay, North	18 42N	87 20W	46
Cay, West Passage	24 30N	82 8W	44
Cayambe	0 0S	78 18W	49
Cayame River	3 55S	65 30W	49
Cayapas	0 31N	78 50W	49
Cayaria, R.	7 40S	74 15W	49
Caycara	7 40N	66 27W	49
Cayetano	37 52N	109 19W	45
Cayelboodah	19 53N	81 14E	33
Cayemites	18 40N	73 45W	47
Cayenne	4 58N	52 15W	51
Cayesta	31 10S	60 26W	50
Cayhaury	1 37S	62 5W	49
Cayhurst	52 6N	0 46W	10
Caylus	44 14N	1 44E	14
Caymaes, R.	10 27S	65 0W	49
Cayman	9 20N	67 33W	49
Cayman Brac	19 44N	79 49W	47
Cayman, Grand, I.	19 20N	81 25W	47
Cayman Lit.	19 42N	83 3W	47
Caymen	54 1N	20 51E	20
Caymen Lake	27 7N	103 47W	46
Caysal	23 50N	80 0W	47
Cayo	21 27N	87 41W	46
Cayo Largo	25 12N	80 30W	44
Cayo Romano	22 20N	78 35W	47
Cayon	43 18N	8 33W	24
Cayrots	44 48N	2 9E	14
Caystrus	38 2N	72 45E	56
Cayubabas, L.	11 43S	66 0W	49
Cayuga, L.	42 44N	76 47W	44
Cayuni River	6 22N	58 40W	49
Cayza	20 29S	67 26W	50
Cayza	22 32S	60 30W	50
Cazalla	37 56N	5 44W	24
Cazapa	26 13S	56 32W	27
Cazelegas	40 3N	4 38W	24
Cazorla	38 51N	3 3W	24
Cea	42 26N	8 4W	24
Cealie	41 3N	16 55E	26
Ceauce	48 30N	0 39W	14
Cebrones	42 15N	5 52W	24
Cebrum	43 50N	23 25E	48
Ceccano	41 37N	13 9E	25
Cecina, River	43 19N	10 28E	25
Ceclavin	39 45N	6 35W	24
Cedar Inlet	35 49N	76 25W	44
Cedar Lake	46 7N	78 48W	42
Cedarberg	32 0S	19 0E	38
Ceder	39 51N	74 8W	44
Cedeyra	43 39N	8 1W	24
Cee	42 58N	9 8W	24
Cefalu	38 0N	14 4E	26
Cefn Llys	52 16N	3 17W	10
Cehegin	38 6N	1 57W	24
Celgan Well	28 51N	59 22E	32
Ceirigg, R.	52 55N	3 10W	9
Celadussae I.	42 48N	16 57E	56
Celano	42 4N	13 32E	25
Celano, Lake	41 48N	13 37E	25
Celbridge	53 20N	6 33W	13
Celebes Island	2 0S	120 30E	52
Celebes Sea	3 0N	122 0E	35
Celeia	46 15N	15 16E	56
Celenderis	36 10N	33 18E	56
Celenza	41 34N	15 2E	25
Celera	40 32N	1 17W	24
Celetrum	40 41N	21 20E	56
Celiaw Aeron	52 12N	4 11W	10
Celigny	46 21N	6 13E	15
Celindar	13 44N	80 18E	33
Celis	43 17N	4 19W	24
Cellae	40 50N	21 48E	56
Cellae Picentinae	34 16N	10 0E	56
Cellardykes	56 13N	2 42W	12
Celle	52 37N	10 5E	17
Celles	50 43N	3 26E	16
Cellette	47 31N	1 23E	14
Cellino	40 29N	17 53E	26
Celonae	33 30N	46 35E	56
Celorico	40 34N	7 29W	24
Celune, River	48 30N	1 26W	14
Cemmaes	52 30N	3 40W	10
Cenchrea	37 52N	22 59E	28
Cene	29 10N	31 6E	56
Cenelos	25 20N	105 18W	46
Cenis, Mont	45 11N	6 48E	25
Cenizate	39 19N	1 46W	24
Censo di Falcone	35 54N	14 19E	26
Centa R.	22 52S	63 18W	50
Centinel, N. Isle	11 32N	92 35E	35
Centinela	9 7N	79 10W	49
Centinelle	45 55N	113 40E	29
Centista	43 13E	18 49E	27
Cento	44 44N	11 18E	25
Centre	42 33N	75 56W	44
Centre I.	46 31S	167 10E	53
Centreville	39 50N	84 52W	44
Centreville	32 55N	87 17W	44
Centrites R.	38 12N	41 50E	56
Centumcellae	42 8N	11 47E	56
Centurinum	42 55N	9 20E	56
Ceos	37 36N	24 22E	28
Cephalae Pr.	32 11N	15 25E	56
Cephalonia	38 13N	20 36E	28
Ceppo, River	43 50N	7 53E	25
Ceralbo Isle	24 13N	109 36W	46
Ceram Isle	3 15S	129 30E	52
Ceramic G.	37 0N	28 0E	56
Cerasus of Arrian	40 55N	38 24E	56
Cerasus of Xenop.	41 3N	39 15E	56
Cereal	37 47N	8 40W	25
Cercina	34 45N	11 15E	56
Cercinitis	34 36N	11 0E	56
Cercinitus L.	40 56N	23 40E	56
Cercottes	48 0N	1 35E	14
Cerdedo	42 32N	8 23W	24
Cerdon	46 5N	5 23E	14
Cerelo	41 18N	14 30E	25
Cerentino	46 20N	8 35E	15
Ceres	56 17N	2 55W	12
Ceresius L.	46 0N	8 55E	56
Ceret	42 31N	2 44E	14
Cerignola	41 16N	15 53E	25
Cerigo	36 12N	23 0E	28
Cerillae	39 40N	15 52E	56
Cerillos	22 40S	66 28W	50
Cerisy	49 36N	3 20E	14
Cerkena B.	35 57N	14 17E	26
Cernay	47 49N	7 12E	14
Cerne Abbas	50 58N	2 29W	10
Cernfer	47 3N	6 55E	15
Cernioge	53 3N	3 36W	9
Cerreto	42 54N	12 55E	25
Cerrito	6 48N	72 33W	49
Cerro Colbrado	31 50N	109 2W	46
Cerro, El	37 37N	6 52W	24
Cerro Gorda	26 25N	104 19W	46
Cerro de S. Claro	31 53N	113 33W	46
Cerros, Isle	28 12N	115 14W	46
Cervaro, River	41 29N	15 54E	25
Cervera	41 40N	1 4W	24
Cervera	42 51N	4 24W	24
Cervia	44 16N	12 21E	25
Cerinia	35 18N	33 22E	56
Cerne I.	23 30N	15 50W	55
Cerro Chorolque	21 0S	64 52W	50
Cervin, Mont	45 59N	7 40E	25
Cervione	42 22N	9 28E	25
Cesano. *See* Envs. of Rome			25
Cesano, River	43 46N	13 10E	25
Cesareo Port	40 13N	17 56E	26
Cesena	44 9N	12 14E	25
Cesone. River	41 32N	15 48E	25
Cessnock W.	53 33N	4 24W	12
Cestius, R.	37 10N	31 0E	56
Cestona	43 14N	2 12W	24
Cestos, River	5 0N	9 0W	36
Cestos, Grand	5 0N	8 0W	36
Cetina	41 19N	1 57W	24
Cetius, M.	47 40N	16 45E	56
Cetraro	39 30N	15 57E	26
Cette	43 25N	3 42E	14
Cettione	42 29N	19 9E	27
Cettysburg	39 49N	77 19W	44
Ceuta	35 56N	5 18W	36
Ceva	44 24N	8 8E	25
Cevera, Cape	37 50N	0 39W	21
Cevio	46 18N	8 38E	15
Cevla	38 9N	28 22E	30
Ceylon, Island of	7 40N	81 0E	33
Ceynowo	54 45N	18 32E	20
Ceyseriat	46 10N	5 20E	14
Ceyseriou	45 49N	5 43E	14
Cezanne	44 57N	6 46E	14
Cha-ou	27 26N	117 30E	34
Chaam	51 30N	4 52E	16
Chaam	47 10N	8 27E	15
‡ Chab	30 35N	49 20E	32
Chabaricha	65 21N	52 31E	23
Chabarina	59 21N	53 41E	23
Chaberis	11 0N	80 0E	53
Chaberis, H.	11 0N	79 0E	53
Chabonois	15 51N	0 40E	14
Chaboras, R.	36 10N	40 56E	56
Chabourskr	59 20N	47 43E	23
Chacaime	22 12S	69 48W	50
Chacao	41 51S	73 40W	50
Chacapoyas	6 18S	77 8W	49
Chacha	36 32N	59 20E	32
Chachia	38 50N	64 40E	32
Chacki	24 36N	66 32E	33
Chackra	25 5N	70 20E	33
Chacoalta, el	25 34S	69 50W	50
Chae in the Wood	54 44N	6 33W	13
Chactawhatchie B.	30 20N	86 35W	44
Chacull	17 50N	79 25E	33
Chadda River	7 55N	8 40E	36
Chaddesley Corbet	52 21N	2 9W	10
Chadichie	43 17N	18 50E	27
Chadico	36 30S	66 40W	50
Chadi Leubu	36 0S	66 28W	50
Chadwell	51 28N	0 22E	10
Chaffoy	46 55N	6 18E	14
Chaga Serdi	35 42N	71 10E	32
Chagang	33 15N	79 38E	33
Chaganian	38 21N	69 21E	32
Chaganta	18 9S	64 40W	50
Chagford	50 40N	3 49W	10
Chagias	25 25S	60 49W	50
Chaglia	10 6S	75 15W	49
Chagny	46 54N	4 48E	14
Chagouta River	44 56N	39 15E	23
Chagovarsk	62 27N	43 22E	23
Chagos, Archipelago of	5 30S	74 0E	2
Chagre	9 22N	80 3W	49
Chagre River	9 22N	80 5W	49
Chagauramas	9 12N	66 23W	49
Chah Bahar	37 30N	61 41E	32
Chai Ak su.	41 45N	35 24E	30
Chai-dam	37 10N	95 30E	52
Chaichouk	31 0N	73 35E	33
Chailahsiru	24 54N	10 3E	33
Chailak	26 30N	70 58E	33
Chailly	48 26N	2 37E	14
Chainat	16 0N	100 30E	35
Chainhauplen	48 5N	11 35E	18
Chainpoor	21 50N	76 46E	33
Chaitwye	16 24N	76 8E	33
Chaisedieu, la	45 18N	3 41E	14
Chaf-ya	9 15N	99 20E	35
Chaize, la	46 40N	1 18W	14
Chakals Kr.	28 26S	30 41E	38
Chakarpa	33 28N	76 43E	33
Chak Boulak	40 2N	46 53E	23
Chakendon	51 32N	1 2W	10
Chala	34 35N	46 3E	56
Chala	27 48N	96 9E	35
Chala	15 38S	74 32W	49
Chalam	46 0N	5 10E	14
Chalasar	34 0N	44

Names.	Lat.	Lon.	No. of Map.
Chattolachie, R.	31 40N	85 9w	44
Chatton	55 32N	1 54w	9
Chatur	33 30N	75 47e	33
§ Chauci	53 30N	9 0e	55
Chau des Aigues	44 49N	2 57e	14
Chaudenay	47 48N	5 32e	14
Chaudiere Falls	49 17N	73 7w	42
Chaudière, River	46 43N	71 20w	41
Chaumont	48 5N	5 9e	14
Chaunay	46 14N	0 7e	14
Chauny	49 36N	3 12e	14
Chaup, La	44 12N	5 38e	14
Chaupimayo	13 0s	70 45w	49
Chausey, Isle	48 52N	1 50w	14
Chaussee, La	48 49N	4 32e	14
Chautæus	31 33N	26 10e	56
Chauvigny	46 34N	0 39e	14
Chaux de Fonds	47 6N	6 50e	15
Chaux de Fonds	47 4N	6 52e	15
Chaux du Mitieu	47 1N	6 43e	15
Chavaler	41 49N	2 28w	24
Chavasger	8 46N	70 2w	49
Chaves	41 54N	7 30w	24
Chavignon	49 29N	3 31e	14
Chavin	9 20s	76 32w	49
Chavli	55 54N	23 23e	23
Chavornay	46 43N	6 35e	15
Chawan Po. Ayer. *See* Singaporo			33
Chawgois, L.	48 45N	74 35w	42
Chawkaad	10 34N	76 6e	33
Chawleigh	50 55N	3 48w	10
Chawparrah	22 25N	79 40e	33
Chayanapoor	27 2xN	85 50e	33
Chayanpoor	27 18N	87 10e	33
Chayanta	18 29s	66 10w	50
Chaynez, Sierra	18 30s	58 52w	50
Chazopin L.	41 5N	43 13e	30
Cheadle	53 24N	2 12w	9
Cheadle	53 0N	1 59w	9
Cheam	51 21N	0 14w	10
Cheasquachiston Lake	49 47N	76 15w	42
Chebba	23 40N	30 20e	36
Chebeikeh	24 41N	33 0e	37
Checkhkieev	54 9N	44 38e	23
Checkowal	33 1N	72 50e	33
Chedabucto Bay	45 24N	61 10w	41
Chedder	51 16N	2 46w	10
Cheddleton	53 4N	2 3w	9
Cheduan, Isle	27 23N	33 52e	37
Cheduba, Isle	18 43N	92 40e	35
Chedworth	51 49N	1 54w	10
Cheear R.	12 46N	79 55e	33
Chee-chov	30 40N	117 12e	31
Cheehench	34 39N	69 40e	32
Che-fow Harb.	37 26N	121 24e	34
Cheekley	52 56N	1 55w	9
Cheerie Sd.	26 0N	77 0w	47
Chees B.	57 39N	7 3w	11
Cheetham	53 30N	2 14w	9
Chegmas	64 3xN	49 37e	23
Chehaw, Isle	32 5N	84 9w	44
Cheik Chaui	33 58N	2 27w	36
Cheire	46 49N	6 49e	15
Cheki	41 6N	47 9e	23
Cheki	8 20N	3 58e	36
‡ Chekiang	29 30N	120 0e	34
Cheleghoff Lake	59 10N	156 10w	39
Cheles	38 32N	7 5w	24
Chelford	53 15N	2 16w	9
Chelindreh	36 10N	33 14e	30
Chelm	51 10N	23 35e	23
Chelmsford	51 44N	0 27e	10
Chelmsford (Mas.)	42 41N	71 17w	44
Cheiona, Mt.	39 7N	21 15e	28
Chelsea	51 28N	0 10w	10
Chelsea (Vermont)	43 58N	72 20w	44
Chelsham	51 19N	0 2w	10
Chelsworth	52 5N	0 50e	10
Cheltenham	51 54N	2 3w	10
Chemais	40 44N	47 20e	23
Chemari R.	8 40s	64 0w	51
§ Chemegnabas	35 30N	113 20w	45
Chemery	47 21N	1 27e	14
Chemille	47 14N	0 44w	14
Chemmis	26 33N	31 45e	56
Chemnitz	50 50N	12 53e	18
Chen	34 42N	111 5e	34
Chenaub River	28 54N	70 30e	33
Chendarre	24 38N	78 10e	33
Chene, La	49 31N	4 46e	14
Chenga	43 0N	27 22e	28
Chenga Pass	42 52N	27 24e	28
Chenisegorsk	64 47N	45 51e	23
Chenkoursk	62 5N	43 24e	23
Chennoypollam	14 59N	80 6e	33
Chenoboscia	26 13N	32 20e	56
Cheon	32 32N	116 37e	34
Chepee River	43 15N	89 31w	44
Chepovska	60 4N	46 37e	23
Chepstow	51 39N	2 41w	10
‡ Cher, Department of	47 0N	2 25e	14
Cher River	47 14N	2 2e	14
Cher River	47 17N	0 21e	14
Cheraf	41 10N	30 21e	30
Cheran River	45 57N	5 48e	25
Cherapoonjee	25 15N	91 46e	33
Cherasco	44 42N	7 59e	25
Cherbaniana Bank	12 16N	72 10e	33
Cherbourg	19 38N	1 38w	14
Cherbuttee	22 55N	81 52e	33
Cherchiata	39 47N	16 26e	26
Chercop Cl.	35 49N	14 30e	26
Cherhill	51 25N	1 57w	10
Cheribon	6 53s	108 36e	35
Cherin	46 47N	3 35e	14
Cherith Br.	31 51N	35 30e	31
Cheriton	51 36N	4 15w	10
Cheriton	51 38N	4 55w	10
Cherkanien	44 15N	22 23e	27
Cherlon	23 42N	81 40e	33
Chermontane Glacier	46 0N	7 22e	15
Cherpoolcherry	10 54N	76 20e	33
Cherry	42 48N	73 45w	44
Cherry Burton	53 52N	0 29w	9
Cherry Isle	11 5s	169 40e	52
Cherryhinton	52 11N	0 12e	10
Cherse	31 46N	19 57e	56
Chersis	32 50N	22 22e	56
Chersley	51 48N	0 58w	10
Cherso	45 0N	14 26e	19
Cherso Isle	44 56N	14 26e	19
Chersoneso P.	37 2N	24 32e	28
Chersonesus	56 45N	9 0e	55
Chersonesus	44 36N	33 30e	56
Chersonesus Magna	32 32N	23 5e	56
Chertsey	51 23N	0 30w	10
§ Cherusci	52 10N	9 30e	55
Chesapeake Bay	38 0N	76 0w	44
Chesgou	33 48N	68 18e	32
Chesham	51 42N	0 36w	10
‡ Cheshire	53 14N	2 30w	9
Cheshmeti Ali	36 15N	54 24e	32
Cheshun	51 42N	0 4w	10
Chesinus, *or* Turunthus Fl.	56 30N	23 0w	55
Chesilton	50 33N	2 27w	10
Cheslotthtabor	32 41N	35 21e	31
Chesseaux	46 36N	6 38e	15
Chessington	51 20N	0 18w	10
Chessy	47 54N	2 2e	14
Chestakovo	50 47N	40 10e	23
Chestazersk	63 6N	42 52e	23
Chester	53 11N	2 54w	9
Chester (Nova Scotia)	44 36N	64 15w	41
Chester (Roxburgh)	55 24N	2 34w	12
Chester, West (Pennsylvania)	39 50N	75 22w	44
Chesterblade	51 10N	2 28w	10
Chesterfield	53 13N	1 24w	9
Chesterfield House	50 55N	110 20w	40
Chesterfield Inlet	64 0N	95 0w	40
Chesterfield	25 22N	89 41e	33
Chesterford (South Carolina)	34 40N	80 9w	37
Chesterford	52 3N	0 9e	10
Chester-le-Street	54 52N	1 35w	9
Chesternia	47 31N	33 26e	23
Chesters	55 30N	2 37w	12
Chesterville	34 40N	81 12w	44
Chesuncook Lake	45 56N	69 20w	44
Chesuncook R.	46 5N	69 38w	44
Chetan	40 26N	26 36e	27
Chetchikova	57 5oN	31 45e	23
Che-tcheou	30 13N	109 34e	34
Chetican Harbour	46 42N	61 0w	41
Che-tsien	27 33N	108 32e	34
Chettisham	52 27N	0 18e	10
Chetwynd	52 47N	2 22w	10
Chetwood Is.	40 48s	174 10e	53
Cheudwassa	24 17N	75 30e	33
Cheukchan	55 53N	55 18e	15
Cheu Stoke	51 22N	2 30w	10
Cheula	17 54s	62 15w	49
Chevagnes le Roy	46 37N	3 36e	14
Chevenceau	45 19N	0 15w	14
Cheveney	47 23N	7 0e	15
Chevening	51 17N	0 8e	10
Cheverill, Gt.	51 17N	1 58w	10
Chevington	52 13N	0 36e	10
Chevreul Point	29 23N	91 37w	44
Chew Magna	51 21N	2 36w	10
Chewleea	22 50N	80 5e	33
Chey	46 19N	0 6w	14
Cheylma	22 22N	82 23e	33
Chezzetcook Hr.	44 33N	63 15w	41
Chi	36 41N	110 58e	34
Chiaguz	32 16N	62 50e	32
Chiakur	28 55N	92 28e	33
Chiana, Marsh of	43 23N	11 50e	25
Chianjor	6 50s	107 10e	35
Chiapa	16 31N	93 17w	45
‡ Chiapa	16 50N	92 30w	46
Chiarbagh	34 34N	70 6e	32
Chiari	45 32N	9 58e	25
Chiaro, Mt.	45 24N	10 25e	25
Chiaro Castle, Mt.	37 11N	13 40e	26
Chiavari	44 20N	9 24e	25
Chiavenna	46 29N	9 29e	25
Chibra	33 6N	79 10e	33
Chibuctou hc Hr.	46 18N	64 45w	41
Chica Sind R.	24 0N	75 32e	33
Chicar	25 3s	63 53w	50
Chicherry	23 23N	84 15e	33
Chichester	50 51N	0 47w	10
Chichester C.	54 45N	5 42w	13
Chichis	31 27N	94 0w	44
Chichooly	21 21N	77 58e	33
Chichuchaty	28 25N	82 27w	44
Chichundee	31 40N	69 50e	32
Chi-chu-ting	30 6N	108 10e	34
Chickely	52 6N	0 41w	10
Chicken	20 16N	88 38w	47
Chicken Hd.	58 13N	6 15w	11
Chickirivichi Pts.	11 0N	68 13w	49
Chickly	20 3N	77 50e	33
Chicknaighuly	13 26N	76 27e	33
Chiclana	36 26N	6 8w	24
Chico, Po.	10 12N	66 0w	49
Chico River	25 55s	68 5w	50
Chicuana	24 44s	64 45w	50
Chiddingstone	51 11N	0 9e	10
Chidley, Cape	60 15N	65 0w	40
Chidley, Cape, (W. Greenland)	68 25N	53 30w	39
Chidore	24 52N	86 15e	33
Chiefs Pt.	44 43N	81 26w	42
Chielites	46 35N	5 51e	14
Chiem Lake	47 50N	12 26e	18
Chienti River	43 20N	13 44e	25
Chieri	45 3N	7 51e	25
Chieri	37 39N	20 51e	28
Chieri B.	37 41N	20 56e	28
Chieti	42 23N	14 8e	25
Chieul Hissar	37 10N	29 30e	30
Chièvres	50 32N	3 49e	16
Chiflik	39 32N	28 18e	30
Chiflik Khan	37 17N	35 7e	30
Chiganuk	35 0N	65 57e	32
Chigiogna	16 27N	8 50e	15
Chignal Volcano	20 50s	71 35w	50
Chignecto Bay	45 30N	64 30w	41
Chignecto C.	45 23N	64 40w	41
Chigole	43 35N	19 46e	27
Chigre	21 10N	34 25e	36
Chigreh Wells	20 30N	33 30e	36
Chigwell	51 38N	0 4e	10
Chihilboorg	34 50N	66 25e	32
‡ Chihuahua	29 0N	106 20w	46
Chihuahua	29 46N	104 31w	46
Chiklam	34 30N	76 26e	33
Chikly	20 17N	76 21e	33
Chikonias	56 8N	49 38e	23
Chilapa	17 8N	98 58w	46
Chilaw	7 27N	79 55e	33
Chilca, *or* Chiloa	12 30s	76 38w	49
Chilcotin	52 40N	123 50w	40
Childer L.	40 56N	43 12e	30
Childinsk	56 33N	55 33e	23
Chiler Gurh	33 10N	76 20e	33
Chiles	44 48N	79 51w	42
‡ Chili	33 0s	70 30w	50
Chilham	51 15N	0 57e	10
Chilka L.	19 35N	85 27e	33
Chilkalurpadu	16 4N	80 15e	33
Chilkeea	29 20N	79 3e	33
Chillan	35 56s	71 37w	50
Chillan Volcano	36 8s	70 0w	50
Chillaron	40 6N	2 22w	24
Chilleurs	48 5N	2 8e	14
Chillicothe	39 20N	83 1w	43
Chillingham	55 31N	1 54w	9
Chillon	46 25N	6 55e	15
Chillumbrum	11 21N	79 47e	33
Chilmary	25 22N	89 43e	33
Chiloe, Archo. of	43 0s	73 20w	48
‡ Chiloé Isle	42 45s	74 0w	48
Chilon	18 20s	64 24w	48
Chilpanzinga	17 35N	99 26w	46
Chilres	37 50N	23 3e	28
Chilsar	35 7N	50 23e	32
Chilsar	35 5N	59 29e	32
Chiltepeque	13 18N	93 0w	46
Chiltern, All Saints	51 11N	1 59w	10
Chilton	54 40N	1 33w	9
Chiltoor	13 12N	79 10e	33
Chimaera	40 10N	19 40e	56
Chimalapadu	16 55N	80 44e	33
Chimalapan	15 0N	89 30w	46
Chimalipa	16 47N	94 38w	46
Chimay	50 4N	4 18e	16
Chimbo	1 46N	79 14w	49
Chimbodee	36 8N	48 36e	32
Chimborazo	1 30s	79 2w	49
Chimney L.	46 15N	69 25w	41
Chimney Mounts.	23 44N	35 25e	37
Chimore	16 45s	64 41w	49
Chimore R.	17 0s	64 15w	49
‡ China	32 0N	110 0e	29
China Kanda	7 30N	81 46e	33
Chinal Volcano	38 32s	70 44w	50
Chinan	30 4N	109 25e	34
Chinandega	12 32N	87 0w	46
Chinapatam	12 32N	77 14e	33
Chincha	13 22s	76 18w	49
Chincha	10 35s	76 3w	49
Chinchaycocha L.	11 12s	75 48w	49
Chin-chew B.	24 48N	118 50e	34
Chinchilla	38 56N	1 48w	24
Chin-choo	28 28N	110 3e	34
Chinchoor	18 38N	73 50w	33
Chinchorro	18 36N	87 20w	47
Chin-chov	33 47N	114 52e	34
Chineral Alto	26 58s	69 43w	50
Chineral Pto.	26 50s	70 55w	50
Chineral River	26 50s	70 51w	50
‡ Chinese Empire	38 0N	100 0e	34
Chinese Sea	15 0N	115 0e	29
Ching	34 44N	113 50e	34
Ching	25 52N	113 0e	34
Chin-gan	33 18N	109 10e	34
Ching-hue	23 4N	113 38e	34
Chinghalee	33 0N	71 15e	33
Chingleput	12 38N	80 4e	33
Ching-ning	26 47N	104 15e	34
Ching-ning	26 0N	105 50e	34
Ching-tang-Kiang	29 42N	119 30e	34
Ching-ting	38 10N	114 38e	34
Chingtoofoo	30 40N	104 0e	29
Chin-hae	29 54N	121 30e	34
Chinham	51 17N	1 4w	10
Chin-hang	23 50N	101 0e	34
Chinhino	22 53s	69 34w	50
Chinjan	30 45N	68 50e	32
Chin-Kiang	24 42N	103 5e	34
Chin-Koen	27 12N	120 38e	34
Chin-ngan	23 25N	106 30e	34
Chin-ngan	28 30N	107 26e	34
Chinnereth, Sea of	32 50N	35 36e	31
Chinnock, Et.	50 55N	2 42w	10
Chinnoor	18 58N	82 25e	33
Chinnoor	18 50N	79 52e	33
Chinon	47 11N	0 14e	14
Chinsura	22 51N	88 30e	33
Chintapully	16 40N	80 10e	33
Chiny	49 45N	5 16e	16
Chin-yang	41 58N	123 40e	29
Chin-yuan	27 13N	104 50e	34
Chioggia	45 14N	12 18e	25
Chios	38 25N	26 15e	56
Chios I.	38 20N	26 8e	56
Chios St.	38 20N	26 12e	30
Chip Chase	55 5N	2 11w	9
Chipicotor	42 55N	87 34w	44
Chiploom	17 30N	73 30e	33
Chipola	30 30N	85 8w	44
Chipotah	20 45N	80 25e	33
Chippenham	51 27N	2 6w	10
Chippenham	52 18N	0 30e	10
§ Chippeways	46 0N	91 0w	44
Chippeways River	44 32N	92 0w	44
Chipping	53 53N	2 36w	9
Chipping Campden	52 3N	1 47w	10
Chipping Norton	51 57N	1 32w	10
Chipping Ongar	51 42N	0 15e	10
Chipping Warden	52 8N	1 17w	10
Chipurnaticook R.	45 2N	67 6w	41
Chiquitos River	16 40s	63 4w	49
Chira	4 30s	80 22w	49
Chira River	4 6s	81 8w	49
Chirbury	52 38N	3 5w	10
Chircari	25 24N	79 40e	33
Chirdon	55 8N	2 22w	9
Chire	5 42N	72 25w	49
Chire River	5 54N	71 3w	49
Chirla Isle	39 35N	9 41e	26
Chiribel	37 34N	2 31w	24
Chiriguanus	22 30s	63 10w	50
Chiripoti	0 37N	55 18w	51
Chirivionos	21 30s	60 24w	50
Chirk	52 56N	3 3w	9
Chiriton Adam	51 3N	2 39w	10
Chirnside	55 48N	2 13w	12
Chirow	49 34N	22 58e	19
Chisamul Cas.	56 59N	7 28w	11
Chiselhurst	51 23N	0 6e	10
Chishall Lit.	52 1N	0 5e	10
Chishall Gt.	52 2N	0 5e	10
Chisledon	51 31N	1 48w	10
Chisquilla	5 12s	77 23w	49
Chita	5 40N	72 58w	49
Chitral	35 35N	72 27e	33
Chittae, Isle	11 40N	73 8e	33
Chittapett	12 26N	79 22e	56
Chittel Droog	14 20N	76 27e	33
Chittlehampton	51 1N	3 56w	10
Chittoor	25 10N	74 43e	33
Chittra	24 10N	84 46e	33
Chiu Cheu	25 0N	118 55e	31
Chiusa	44 22N	7 50e	25
Chiusano	43 14N	11 2e	25
Chiusi	43 6N	11 56e	25
Chivao, River	6 48N	60 50w	49
Chivasso	45 13N	7 54e	25
Chliat	38 42N	42 20e	56
Chlinitza	48 10N	25 49e	19
Chliselburgh	59 56N	31 4e	23
Chlov	54 10N	30 13e	23
Chlumetz	50 8N	15 25e	19
Chnubis	25 13N	32 42e	56
Cho	39 26N	115 55e	34
Choana	34 35N	50 52e	56
Choaspes R.	32 25N	47 55e	56
Choatilloh	26 10N	69 25e	32
Chobar	25 20N	60 35e	32
Chobham	51 21N	0 36w	10
Chocklaeh	53 3N	2 50w	9
Choclawhatchie, River	30 28N	86 12w	44
Choco, Bay of	3 35N	77 35w	49
Choco, Bay of	8 30N	77 0w	49
Chocolate River	46 33N	87 35w	44
Chodawaran	15 50N	31 2e	33
Chodie Colom	9 30N	80 35e	33
Chodziesen	53 0N	16 53e	20
Choenditolom	9 26N	80 36e	33
Chokah	24 44N	88 2e	33
Chokchinsk	61 27N	34 53e	23
Chokier	50 36N	5 23e	16
Chokun	18 45N	73 55e	33
Cholagh B.	51 42N	10 0w	13
Cholecheciel, Id.	38 50s	66 20s	50
Cholesbury	51 45N	0 39w	10
Cholle	35 11N	38 43e	56
Chollerton	55 3N	2 6w	9
Chollet	47 4N	0 54w	14
Cholmoghory	64 16N	41 29e	23
Cholmondeley	53 5N	2 42w	9
Cholmondeston	53 7N	2 33w	9
Choluata	39 2N	46 58e	56
Chomes	32 37s	66 20w	50
Chon L.	56 13N	4 30w	12
Chonachory	56 50N	3 24w	11
Chonae	37 43N	29 25e	56
Chondie Iomai	32 10N	67 18e	32
Chones	0 33s	79 57w	49
Chongoa	2 18s	80 8w	49
Chonzie B.	56 27N	3 59w	12
Choo-chy	34 6N	108 14e	34
Choo-Klang, *or* Canton R.	22 40N	113 45e	34
Choomoo	27 12N	75 50e	33
Choor Balloo	38 33N	87 47e	33
Choorbool	38 5N	65 57e	32
Chooroo	28 18N	75 5e	33
Choorwaur	21 2N	70 21e	33
Chootealee	30 21N	69 7e	33
Chopo	27 30s	23 13e	38
Chorarin	32 52N	35 32e	31
§ Chorasmii	42 30N	6 0e	56
Chorbat	34 55N	76 26e	33
Chorbrow	54 39N	17 33e	20
Chorbury	51 52N	1 28w	10
Chore	25 15N	69 56e	33
Chore	32 56N	63 19e	32
Chorges	44 33N	6 18e	14
Chorla	37 28N	33 27e	30
Chorley	53 39N	2 39w	9
Choros, Isle	29 28s	71 38w	50
Choros, Pt.	28 50s	71 38w	50
Chorostkow	49 12N	26 3e	19
Chorsa	40 37N	43 10e	56
Chosede	36 16N	52 18e	32
Chotes	32 55N	89 35w	43
Chotzen	49 59N	16 33e	19
Choubar	25 33N	60 35e	29
Chougorska	64 3N	57 29e	23
Chouia	64 39N	34 30e	23
Chouia	56 44N	41 33e	23
Choui-chov	28 28N	115 12e	34
Chouing, Salt Lake	26 31s	25 16e	38
Choukina	56 46N	43 17e	23
Choul	18 31N	72 59e	33
Choumovka	54 29N	48 10e	23
Choung	30 28N	108 5e	34
Choung-King	29 40N	106 35e	34
Chousk	61 56N	34 27e	23
Chousy	47 31N	1 15e	14
Choutoung Sibe	33 55N	101 0e	34
Chou-yung	25 14N	101 43e	34
Chowra	24 8N	78 55e	33
Chrarib, Gibel	28 12N	32 39e	37
Christburgh	53 56N	19 18e	20
Christchurch	50 45N	1 48w	10
Christenbury Craig	55 9N	2 41w	9
Christian Isle	44 52N	80 17w	42
Christiana	49 56N	10 46e	22
Christiana, Isles	34 56N	26 8e	27
Christiansand	58 10N	7 58e	22
Christiansand	63 3N	7 40e	22
Christiansand	59 0N	7 20e	22
Christiansburgh	37 2N	80 30w	44
Christiansfeldd	55 21N	9 24e	21
Christianshede	56 6N	9 24e	21
Christianso	55 20N	15 12e	22
Christianstad	56 2N	14 9e	22
Christianstadt	56 0N	13 30e	22
Christianstadt	17 48N	64 46w	47
Christinehamn	59 17N	14 3e	22
Christinestad	62 16N	21 21e	23
Christleton	53 11N	2 48w	9
Christmas I.	18 5N	76 18w	47
Christmas Isle	11 0s	105 30e	35
Christmas Isle	1 40N	157 30w	54
Christoval	33 53N	105 25w	45
Chroadle	57 16N	7 15w	11
Chrruckpoor	25 5N	86 35e	33
Chrusik L.	57 57N	5 2w	11
Chrunden	56 37N	22 0e	23
Chrysopolis	41 1N	29 3e	56
Chrysorrhoas R.	33 33N	36 19e	31
Chryse	34 52N	25 35e	56
Chuao	10 30N	67 30w	49
Chuapa	31 20N	70 45w	50
Chuapa, River	30 45s	71 38w	50
Chuapa, Volcano	31 23s	69 55w	50
Chuburna	21 9N	89 45w	46
Chu-chov	28 30N	119 48e	34
Chuchuroteekoot	29 48N	79 10e	33
Chucuito	16 30s	70 40w	49
Chucuito Titicacas Lake	16 10s	70 15w	49
Chudleigh	50 37N	3 34w	10
Chue Lake	26 50s	24 55e	33
Chughsbraes	35 1N	71 0e	33
Chuichui	21 40s	69 59w	50
Chuka	27 6N	89 35e	33
Chuknasoor	31 25N	62 15e	32
Chule	16 50s	71 33w	49
Chulululoni	44 45s	70 45w	48
Chulumani	17 3s	68 27w	49
Chumba	32 43N	76 0e	33
Chumbul, River	26 32N	79 18e	33
Chumik Gurgur	32 48N	78 30e	33
Chumleigh	50 56N	3 50w	10
Chumlie Ness	59 56N	1 16w	12
Chumpi	14 53s	73 52w	49
Chumpul	36 28s	73 23w	50
Chunargur	25 3N	82 54e	33
Chundaul	18 45N	82 4e	33
Chundepoor	22 0N	81 37e	33
Chundergerry	13 34N	79 22e	33
Cunderowly	26 15N	76 20e	33
Chunderpoor	21 44N	83 15e	33
Chundut	27 0N	68 0e	33
Chundwa	21 50N	76 30e	33
Chung	31 20N	74 6e	33
Chunganashairy	9 25N	76 31e	33
Chunking	30 50N	106 33e	34
Chun-ning	24 38N	100 30e	35
Chunshulapatt	19 5N	79 50e	33
Chunte	37 8N	114 35e	34
Chupra	25 50N	84 48e	33
Chupra	24 30N	76 48e	33
Chuquisaca, *or* La Plata	19 34s	66 54w	50
Chur	46 51N	9 31e	15
Church Bay	55 20N	6 13w	13
Church Handborough	51 49N	1 25w	10
Church Hill	54 27N	7 51w	13
Church Lawford	52 21N	1 25w	10
Church Mountain	2 30s	137 16e	52
‡ Church, States of the	42 59N	12 22e	25
Churchia	29 0N	68 15e	32
Churcham	51 52N	2 19w	10
Churchdown	52 15N	2 13w	10
Churcheaton	52 45N	2 13w	10
Churchill	59 17N	9 51w	13
Churchill, Fort	58 55N	94 15w	40
Churchill River	58 45N	94 5w	40
Churchstoke	52 31N	3 5w	10
Churchtown	52 6N	6 56w	13
Churchtown	53 30N	7 26w	13
Churim	10 50s	76 50w	49
Churriana	36 38N	4 33w	24
Churra Ft.	32 33N	63 9e	32
Churrah	19 4N	80 10e	33
Churruk	29 8N	66 18e	32
Churston Ferrers	50 24N	3 30w	10
Churuneluara	33 35s	68 25e	33
Churwell	53 46N	1 34w	9
Chury	30 47N	68 3e	33
Chusan, Isle	30 8N	122 8e	34
Chushmuh Hajy	34 30N	66 36e	32
Chushul	33 35N	78 45e	33
Chusma Panjuk	32 33N	67 20e	32
Chuspa	10 37N	66 18w	49
Chutlee	36 5N	37 0e	30
Chutterpoor	24 54N	79 32e	33
Chuxuls	21 15N	89 24w	33
Chuzneeguk	36 25N	67 48e	32
Chyka, River	63 48N	37 18e	23
Chy-sian	27 32N	108 8e	34
Chytrus	35 20N	33 45e	56
Chy-Yuen	32 55N	108 30e	34
Ciallah	37 10N	38 50e	30
Ciano	25 39N	106 32w	46
‡ Ciara	5 0s	39 20w	51
Ciara, *or* V. do. Forté	3 41s	33 35w	51
Ciara Mirim, R.	5 48s	35 33w	51
Ciacole	18 20N	83 57e	33
Cibalis	45 6N	18 31e	56
Cibyratis	36 40N	29 45e	56
Cienaga	31 0N	108 11w	46
Cienega	10 50N	74 20w	49
Cienega	24 32s	63 56w	50
Cieszanow	50 18N	23 14e	19
Cilcennin	52 14N	4 10w	10
‡ Cilicia	36 50N	34 20e	56
Cilician Gates	37 12N	34 30e	56
Ciliza	36 43N	37 10e	56
Cilley	46 16N	15 18e	19
Cillis	36 51N	37 11e	30
Cilly bebyll	51 45N	3 48w	10
Cilmaenllyd	51 53N	4 41w	10
Cilrhedyn	51 59N	4 30w	10
Cilswin	52 3N	3 49w	10
Cimbres	38 5N	6 42w	24
§ Cimbri	55 10N	9 0e	55
‡ Cimbrica Chersonesus	56 45N	9 0e	55
Cimbrishamn	55 35N	14 18e	22
Cimiti, Cape	39 1N

Names.	Lat.	Long.	No. of Map.
Clusone River	44 47N	7 39E	25
Clutton	51 19N	2 31W	10
Clydagh	53 28N	9 9W	13
Clydd, R.	53 29N	3 30W	9
Clyde Br.	55 31N	3 43W	12
Clyde, Firth of	55 45N	4 51W	12
Clyde R.	35 38S	150 12E	52
Clyde R.	42 18S	147 9E	53
Clyde River	55 56N	4 32W	12
Clyde R. *or* Bruce B. (Baffin B.)	70 25N	68 0W	40
Clyde's Law	55 26N	3 35W	12
Clyma Apano	38 27N	22 1E	28
Clyne	58 2N	3 52W	11
Clynemillon	58 2N	3 51W	11
Clynnog	53 2N	4 20W	9
Clypea	36 52N	11 5E	56
Clyro	52 7N	3 8W	10
Clysma	29 59N	32 30E	56
Clyth	58 18N	3 14W	11
Clyth L.	58 18N	3 8W	11
Cnidus	36 40N	27 37E	56
Cnua Germana	46 22N	11 50E	19
Coacher	25 14N	83 55E	33
Coad	51 46N	10 2W	13
Coagh	54 39N	6 37W	13
Coal R.	42 35S	147 30E	53
Coalisland	54 33N	6 42W	13
Coanza River	9 25S	13 25E	36
Coary	4 38S	63 16W	49
Coary River	4 32S	63 4W	49
Coates	53 55N	0 10W	9
Coatham	54 36N	1 34W	9
Coavo River	8 33S	39 30E	36
Cobadonga	43 13N	5 5W	24
Coban	15 40N	89 47W	46
Cobbe	14 25N	28 9E	36
Cobea	40 45N	2 13W	24
Cobequid, Mount	45 34N	63 40W	41
Cobham	51 22N	0 24E	10
Cobija	22 30S	70 12W	50
Cobirecu River	14 0S	66 50W	49
Cobitu R.	14 15S	66 6W	49
Coblentz	50 22N	7 36E	17
Cobler, The	56 15N	4 42W	12
Cobourg Penins.	11 25S	132 15E	52
Cobscovk B.	44 52N	67 5W	41
Cobu Leubu	36 37S	68 10W	50
Coburg	50 16N	10 56E	17
‡ Coburg	50 38N	11 20E	17
‡ Coburg	49 37N	7 17E	18
Coburgh (Upper Canada)	43 59N	78 11W	42
Cobus R.	42 13N	41 40E	56
Coca River	1 0S	76 7W	49
Cocaes	19 58S	44 20W	51
Cocal	6 10S	47 10W	51
Cocal	13 50S	48 52W	51
Cocal (Brazil)	11 24S	63 43W	51
Cocal, el Grand	5 5S	176 20E	52
Cocala	18 30N	84 0E	55
Cocambilla	12 0S	72 40W	49
Cochabamba	18 22S	67 17W	50
Cochabamba, *or* Condorillo, R.	19 45S	65 10W	
Coche, Isle	10 45N	64 0W	49
Cochin	9 50N	76 18E	33
‡ Cochin	10 0N	76 45E	33
‡ Cochin China	15 0N	108 0E	29
Cochino	39 56N	25 24E	27
Cochinoca	23 2S	66 9W	50
Cochiquinos	3 55S	72 11W	49
Cochiquinos River	3 55S	72 11W	49
Cock	55 42N	5 14W	12
Cockburnspath	55 56N	2 22W	12
Cockenzie	55 58N	2 57W	12
Cockerham	53 57N	2 51W	9
Cockermouth	54 40N	3 22W	9
Cockerton	54 32N	1 36W	9
Cockerwit	43 32N	65 42W	41
Cockford	54 36N	1 48W	9
Cockhill	55 10N	7 27W	13
Cocking	50 57N	0 45W	10
Cockle Harbour	37 15S	175 51E	53
Cockpen	55 51N	3 4W	12
Cockshut	52 52N	2 51W	10
Cockthorpe	51 45N	1 28W	10
Coclois	43 28N	4 20E	14
Coco	23 5N	98 48W	46
Coco Isle, Great	14 10N	93 25E	35
Coco Isle, Little	13 57N	93 26E	35
Cocoa Island	4 38S	156 10E	52
‡ Cocomaricopas	33 20N	112 40W	45
Coconato	45 7N	8 5E	25
Cocorto	39 30N	92 50E	29
Cocos Isles	15 30S	173 40E	54
Cocos Isles	12 30S	93 10E	1
Cocos Isles	3 5N	95 32E	35
Cocotue Head	41 55S	74 8W	50
Codacavalla, Cape	40 50N	9 43E	26
Codanus, Sinus	57 30N	19 0E	55
Codaya, River	3 52S	61 56W	49
Codaya Lake	3 56S	61 52W	49
Coddersport	41 47N	78 9W	44
Coddington	53 0N	2 49W	9
Codera, Cape	10 37N	66 9W	49
Codicot	51 51N	0 14W	10
Codja Balkan Mts.	42 33N	22 56E	27
Codog	13 45N	124 10E	35
Codoxton juxta Neath	51 41N	3 47W	10
Codrach	56 53N	4 42W	11
Codrell, Isle	39 54N	4 18E	24
Codrungianus	40 36N	8 34E	26
Cod's Head	51 39N	10 6W	13
‡ Cœle Syria	33 45N	35 45E	31
‡ Cœle Syria	34 30N	36 40E	56
Coelhos I.	1 35N	50 12W	51
Coemene	6 28N	81 48E	33
Cœnon	40 10N	31 8E	56
Coesfeld	51 58N	7 10E	17
Coeuve	47 28N	7 7E	15
Coffeeville	31 45N	88 15	44
Coffin B.	34 25S	135 18E	52
Cofrentes	39 17N	1 19W	24
Cogan	51 25N	3 12W	10
Coggeshall	51 52N	0 39E	10
Cognac	45 42N	0 21W	14
Cogne	45 35N	7 20E	25
Cogolen	43 15N	6 32E	14
Cogollo, Pt.	43 38N	6 5W	24
Cogollos	42 15N	3 41W	24
Cogoon	28 25N	51 15E	39
Coguinas, River	40 57N	8 50E	26
‡ *Cohahuila*	27 30N	101 40W	46
Cohahuila	27 24N	101 19W	46
Cohaut	33 46N	71 38E	33
Cohur	23 42N	82 50E	33
Coignashie	57 13N	4 6W	11
Coigneres	48 43N	1 53E	14
Coill	56 55N	4 27W	11
Coimbatoor	11 5N	76 58E	33
Coimbra	40 13N	8 24W	24
Coimbra, Nova Fort	20 22S	57 56W	50
Coin	36 43N	4 48W	24
Coingary	55 44N	6 12W	12
Cojani	40 18N	22 7E	27
Cojero	11 26N	71 54W	49
Cojung	20 8N	86 35E	33
Colne L.	38 13S	143 35E	52
Colair L.	16 36N	81 22E	33
Colaloa	26 25S	67 20W	50
Colan	50 24N	4 58W	10
Colani	21 33S	63 59W	50
Colar	13 8N	78 10E	33
Colarnish	58 10N	6 45W	11
Colbay	57 40N	7 12W	11
Colberg	54 10N	15 36E	20
Colburn	54 23N	1 43W	9
Colburn	52 48N	4 52E	16
Colby	54 6N	4 43W	9
Colca	13 48S	73 56W	49
Colcha	18 38S	67 43W	50
‡ Colchagua	34 35S	71 0W	50
Colchester	51 53N	0 53E	10
‡ Colchester (Nova Scotia)	45 17N	63 30W	41
Colchi	9 0N	78 10E	55
‡ Colchis	42 30N	42 10E	56
Col de Cabres, Mount	45 9N	2 38E	14
Cold Ashby	52 23N	1 3W	10
Coldford	51 48N	2 37W	10
Cold Higham	52 10N	1 2W	10
Coldingham	55 54N	2 9W	12
Colditz	51 7N	12 46E	17
Cold Sp.	41 59N	54 58W	44
Coldstone	57 7N	2 53W	11
Coldstream	55 39N	2 15W	12
Coldwell	55 10N	1 59W	9
Cold Water River	33 52N	90 9W	44
Cole Harbour	44 38N	63 26W	41
Cole Mt.	37 21S	143 10E	52
Coleapall	22 50N	86 38E	33
Coleby	53 8N	0 33W	9
Coleggio	44 44N	11 4E	25
Coleman	30 15N	92 9W	44
Coleraine	30 43N	82 6W	44
Coleraine	36 7N	76 57W	44
Coleraine	55 9N	6 41W	13
Coleroon River	11 25N	79 47E	33
Colesbourn	51 49N	1 59W	10
Colesgrove	39 6N	90 35W	44
Coleshill	51 39N	1 39W	10
Coleshill	52 30N	1 42W	10
Coles Point	17 40S	71 15W	49
Colgrair	57 26N	4 38W	11
Colico	46 6N	9 24E	25
Coligny	46 13N	6 13E	15
‡ Colima	18 57N	103 11W	46
‡ Colimles	26 40N	112 50W	46
Colimos	40 54N	7 12W	24
Colina	33 16S	70 33W	50
Colincho	21 18S	67 56W	50
Colinda	22 54N	91 20E	33
Colinton	55 55N	3 17W	12
Colion, Isle	11 48N	120 0E	35
Coll, Isle	56 40N	6 34W	12
Coll de Balaguer	40 57N	0 56E	24
Collac	10 50S	74 43W	49
Collace	56 30N	3 16W	12
Collalto	46 10N	13 8E	25
Collanzo	43 6N	5 40W	24
Collares	38 48N	9 28W	24
Collato, Cape	26 2S	32 55E	36
Collbato	41 35N	1 43E	24
Colle	43 29N	11 7E	25
Collessie	56 19N	3 10W	12
Collie R.	33 18S	115 50E	53
Colliecross	57 0N	2 36W	11
Collier R.	34 57S	116 46E	
Collier's Bay	15 40S	124 15E	52
Collielhle	57 24N	2 50W	11
Collimore	56 24N	6 6W	12
Collin Top	54 59N	6 2W	13
Collin's Sound	46 0N	81 25W	42
Collingham N.	53 9N	0 46W	9
Collingham S.	53 8N	0 50W	9
Collington	52 14N	2 31W	10
Collins Head. *See* Norfolk I.			
Collinsburgh	56 18N	2 50W	52
Collioure	42 31N	3 6E	12
Collomandous Isle	2 20N	73 30E	14
Collon	53 47N	6 29W	83
Collong	34 7S	150 11E	52
Colloroe (Valais)	46 11N	7 2E	15
Collumpton	50 52N	3 22W	10
Colmanswell	52 22N	8 41W	13
Colmar	48 5N	7 22E	14
Colmars	44 13N	6 38E	14
Colmenar	40 7N	3 24W	24
Colmoneli	55 9N	4 54W	12
Colna	23 7N	89 46E	33
Colnbrook	51 20N	0 32W	10
Colne (Lancashire)	53 51N	2 11W	9
Colne, River	51 49N	0 58E	10
Colnett, Cape	31 10N	116 8W	46
Colney	52 38N	1 7E	10
Coloe Palus	11 50N	37 20E	55
Cologne	50 55N	6 56E	17
Cologno	45 18N	11 26E	25
Cologuape Lake	46 45S	71 35W	48
Colom	7 20N	82 0E	33
Colombey	48 31N	5 55E	14
‡ Colombia	4 0N	77 0W	49
Colombier	46 34N	6 29E	15
Colombo	6 56N	79 54E	33
Colon, Porto	39 20N	3 18E	24
Colonia	34 15S	57 46W	51
Colonia	50 55N	6 40E	55
Colonquena, River	37 30S	58 40W	50
Colonna C.	37 38N	24 2E	28
Colonsa I.	56 30N	6 13W	12
Colonsay, Isle	56 0N	6 13W	12
Colonsay, Kirk	56 0N	6 13W	12
Colooney	54 11N	8 27W	13
Colorado de Texas River	28 58N	96 10W	43
Colorado, Polo	31 51S	71 36W	50
Colorado, River	26 40N	97 38W	43
Colorado, River	32 0N	114 25W	45
Colorado, River	39 55S	62 8W	50
Colorados, Point	21 42N	86 9W	46
Colorna	44 56N	10 23E	25
Colossae	37 48N	29 22E	56
Colosse	38 6N	29 34E	30
Colp	53 43N	6 16W	13
Colpe	40 20S	67 35W	48
Colpi, River	38 24S	72 40W	50
Colquis	10 12S	77 35W	49
Colston Basset	52 53N	0 57W	9
Coltishall	52 45N	1 21E	10
Coltness	55 47N	3 55W	12
Colton	52 47N	1 55W	10
Colul	32 15N	69 10E	32
Columbarium Pr.	41 0N	9 40E	56
‡ Columbia	33 53N	77 9W	44
Columbia, N.	31 33N	90 13W	44
Columbia (North Carolina)	35 48N	76 20W	44
Columbia (South Carolina)	33 59N	80 56W	44
Columbia (Kentucky)	37 9N	85 10W	44
Columbia (Missouri)	38 57N	92 12W	44
Columbia (Tennessee)	35 33N	87 6W	44
Columbia (Virginia)	37 43N	78 37W	44
Columbiana	16 52S	39 2W	51
Columbretes Isles	39 54N	0 43E	24
Columbus	32 29N	85 9W	44
Columbus	33 29N	88 46W	44
Columbus	36 48N	88 59W	44
Columbus (Indiana)	39 16N	85 48W	44
Columbus (Ohio)	39 58N	83 4W	44
Colune	37 23S	71 27W	50
Colunga	43 30N	5 22W	24
Colva	52 10N	3 8W	10
Colvend	54 52N	3 49W	12
Colville Cape	36 26S	175 20E	53
Colwell	55 5N	2 6W	9
Colwich	52 49N	1 59W	10
Colyton	50 45N	3 4W	10
Colzium E.	55 49N	3 29W	12
Comacchio	44 41N	12 10E	25
Comana	40 21N	36 54E	56
Comana	38 0N	36 25E	56
Comaria Pr. et Oppidum	8 10N	77 40E	55
Comaron	46 36N	17 13E	19
Comau	42 10S	72 40W	50
Comayagua	14 25N	87 42W	46
Combacomum	10 55N	79 25E	33
Combapata	14 10S	70 50W	51
Combay Isle	8 27S	124 50E	35
Combe	51 20N	1 28W	10
Combe Basset	51 2N	1 51W	10
Combe Martin	51 12N	4 1W	10
Combe, in Teighnhead	50 32N	3 31W	10
Combeau Fontaine	47 43N	5 54E	14
Comber	54 33N	5 46W	13
Combin, Mont.	45 56N	7 23E	25
Combrondes	45 52N	3 4E	14
Comebay	9 50N	77 20E	33
Comedarum M.	40 30N	67 30E	55
Comero, M.	43 35N	13 31E	25
Comfin	52 58N	9 31W	13
Comfort	32 19N	86 3W	44
Comfort, Cape (West Greenland)	62 20N	49 10W	40
Comillah	23 28N	91 19E	35
Comino	19 27S	70 8W	50
Comino, Cape	40 32N	9 49E	26
Comino	35 59N	14 17E	26
Cominotto	35 58N	14 16E	26
Comitlan	16 5N	92 30W	46
Commandatuma	15 18S	38 50W	51
Commelle	46 53N	4 6E	14
Commeragh Mts.	52 15N	7 35W	13
Commercy	48 44N	5 37E	14
Commersion Isle	0 55S	145 50E	52
Commines	50 44N	3 0E	16
Commissioners, L.	48 9N	72 12W	42
Commogue River	52 30N	8 40W	13
Como	45 48N	9 4E	25
Como, Lake	46 0N	9 16E	25
Comodo Isle	8 40S	119 37E	35
Comol Port	22 4N	36 7E	37
Comologna	46 14N	8 33E	15
Comorin, Cape	8 2N	77 33E	33
Comoro Isle	11 30S	43 40E	36
Comoro Isles	12 30S	44 30E	36
Comoyenos	23 18S	58 50W	50
Compaspe R.	37 10S	144 28E	52
Compasis	25 15N	33 34E	37
Compass Berg	31 50S	25 20E	38
Compeigne	49 25N	2 50E	14
Competa	36 48N	4 9W	24
Competition	36 43N	79 35W	44
Compeyre	44 10N	3 4E	14
Comporta	38 24N	8 51W	24
Comptah	21 30N	60 9E	33
Compton	51 1N	1 20W	10
Compton Parva	51 31N	1 14W	10
Compton Verney	52 11N	1 32W	10
Comrie	56 23N	3 56W	12
Comsee	14 4N	75 24E	33
Cona Glen	56 47N	5 27W	12
Cona W.	56 38N	4 57W	12
Conan Br.	57 33N	4 25W	11
Conan Ho.	57 32N	4 26W	11
Conan, Strath	57 33N	4 47W	11
Conan S., Water	57 34N	4 39W	11
Conanore	12 34N	76 5E	33
Conarah	18 0N	83 49E	33
Conat	57 28N	5 49W	11
Conca, River	43 57N	12 44E	25
Cwonean	17 30N	73 30E	33
Conceicao	10 5S	36 4W	51
Conceicao	7 37S	34 52W	51
Conceicao	30 5S	51 52W	51
Conceicao	19 17S	44 5W	51
Concentayna	38 46N	0 31W	24
Concepcion	37 0N	111 50W	45
Concepcion	15 50S	61 33W	49
Concepcion	13 46S	63 48W	49
Concepcion	23 22S	56 10W	50
Concepcion	36 48S	72 50W	50
Concepcion	28 0S	35 55W	50
Concepcion	27 45S	65 12W	50
Concepcion	22 3S	64 32W	50
Concepcion	23 22S	57 5W	51
‡ Concepcion (Chili)	36 30S	71 20W	50
Concepcion, La	26 15N	103 20W	46
Concepcion, La	16 23S	63 24W	49
Concepcion, Pt. of	36 42S	72 50W	50
Concepcion R.	15 15S	62 30W	49
Concepcion, River	25 24N	61 28W	50
Conception	1 58N	61 30W	49
Conception	32 23S	58 23W	50
Conception, Rs. of	26 21S	59 28W	50
Concha	25 27S	64 10W	50
Conchas	34 27S	58 34W	50
Conchas R.	25 42S	64 12W	50
Conchas R.	22 5S	61 24W	50
Conchas, River	30 30N	103 58W	46
Conches	48 56N	0 58E	14
Conchitas, River	31 45S	60 46W	50
Conchucos	8 30S	77 55W	49
Concise	46 51N	6 44E	15
Concebella	2 50S	15 34E	36
Concon	32 56S	71 30W	50
Concord	43 17N	71 34W	44
Concordia	45 45N	12 49E	25
Concots	44 24N	1 36E	14
Condagauw	20 21N	82 35E	33
Condamine R.	26 30S	150 30E	52
Condapilly	16 45N	80 30E	33
Condat	45 20N	2 42E	14
Condé	50 26N	3 35E	14
Condé, la	7 25S	34 50W	51
Condé, Va do	41 22N	8 37W	24
Conderrot	55 56N	4 2W	12
Condicot	51 57N	1 46W	10
Condochates H.	27 0N	84 0E	55
Condoeondo	19 33S	68 17W	50
Condom	43 57N	0 22E	14
Condore, Pulo	8 45N	106 45E	35
Condorrat	55 56N	4 2W	12
Condropilly	18 18N	81 39E	33
Conegliano	45 51N	12 27E	25
Conegthorpe	54 10N	0 55W	9
Conejera Isles	39 11N	3 1E	24
Coness	57 31N	5 15W	11
Conetable Isles	4 50N	51 39W	51
Coney Island. *See* Singapore			33
Confiens	42 48N	1 7E	14
Confolens	46 1N	0 38E	14
Cong	53 33N	9 14W	13
Congallo	16 16S	71 56W	49
Congalton	56 1N	2 44W	12
Congaree, River	33 22N	80 14W	44
Congianus, Point	41 7N	9 32E	25
Congleton	53 10N	2 13W	9
Congo	8 28N	78 6W	49
Congo, River	6 0S	12 50E	36
Congoon	27 50N	52 10E	32
Congoondy	12 45N	78 97E	33
Congresbury	51 22N	2 49W	10
Congustus	38 26N	33 22E	56
Conhocton R.	42 20N	77 30W	42
Coni	44 24N	7 40E	25
Conibos	9 30S	72 12W	49
Conigill	58 29N	3 53W	11
Conigues Isles	47 24N	3 19W	14
Conil	36 16N	6 3W	24
Conimbriga	40 20N	8 20W	55
Coningsby	53 7N	0 3W	9
Coningsburgh	60 2N	1 14W	12
Conisby	55 48N	6 21W	12
Coniston	54 6N	2 0W	9
Coniston Wat.	54 20N	3 5W	9
Conistone	54 23N	3 4W	9
Conitz	53 42N	17 34E	20
Conjeveram	12 50N	79 45E	33
Conkeen	53 49N	9 17W	13
Conling	54 38N	5 41W	13
Conn, Glen	56 56N	3 35W	13
Conn, Lough	54 3N	9 13W	13
Conna	52 5N	8 5W	13
Connanesyth	56 36N	2 42W	12
Connaught, Old	53 12N	6 11W	13
Connaux	44 4N	4 35E	14
‡ Connecticut	41 30N	72 30W	41
Connecticut Lake	45 5N	71 0W	41
Connecticut River	41 18N	72 16W	44
Connel Abbey	53 11N	6 47W	13
Connel, Cape	52 43N	8 27W	13
Connel Ferry	56 28N	5 24W	12
‡ Connemara	53 27N	9 50W	13
Connere	48 4N	0 30E	14
Connern	51 42N	11 50E	20
Connersville	39 33N	85 25W	44
Connor	54 48N	6 12W	13
Conoldas	33 20S	149 2E	52
Conopina	38 33N	21 18E	28
Conques	42 7N	1 0W	24
Conquista	15 15S	40 47W	51
Conquista, la	33 23N	4 10W	24
Conradsberg	55 23N	11 47E	21
Conroody	23 32N	81 27E	33
Consa	36 45N	24 39E	28
Consewene, River	2 48N	50 50W	51
‡ Constance	47 50N	9 0E	18
Constance	29 30N	92 26W	44
Constance	47 40N	9 10E	15
Constance, Lake of	47 38N	9 23E	15
Constantina	37 51N	5 33W	24
Constantine	30 11N	6 22E	36
Constantinople	41 2N	28 58E	27
Constantinople, Channel of	41 10N	29 4E	30
Constantinopolis	41 0N	29 0E	56
Constapel	33 29N	20 20W	56
Consuegra	39 29N	3 40W	24
Contai	21 46N	87 47E	33
Contas	14 24S	38 58W	51
Contas, River	14 20S	38 52W	51
Contentny R.	35 35N	78 0W	44
Conters	46 36N	9 37E	15
Contes	50 57N	0 36W	10
Contessa	37 45N	13 10E	26
Contessa	38 9N	15 32E	26
Contessa, Gulf of	40 36N	24 0E	27
Contin	57 34N	4 31W	12
Contoy, Isle	21 32N	86 48W	46
Contra Lato	25 19N	39 37E	56
Contrary Head	54 14N	4 44W	9
Contrels, C. H.	29 59N	90 51W	44
Contres	47 25N	1 25E	14
Conuco	36 18S	72 33W	50
Convent	28 41N	32 13E	37
Convent l.	37 14N	21 2E	28
Conversano	40 58N	17 6E	26
Convoy	54 52N	7 41W	13
Conway	53 16N	3 43W	9
Conway R.	53 17N	3 50W	9
Conwayboro'	33 52N	79 5W	44
Conwy L.	53 16N	3 49W	9
Conza	40 53N	15 16E	26
Coobly	10 45N	4 40E	36
Coodoonla, River	8 45N	8 0E	36
Coofa	33 50S	148 53E	52
‡ Cook	33 34S	150 27E	52
Cook R.	62 0N	136 0W	40
Cookham	51 33N	0 42W	10
Cook's Inlet	60 0N	151 30W	40
Cook's Island	28 6S	153 32E	52
Cook's Strait (New Zealand)	41 15S	174 40E	53
Cook's Isle (Carolines)	1 20N	172 0E	54
Cookridge	53 51N	1 36W	9
Cookstown	54 39N	6 44W	13
Coolakenny	52 48N	6 37W	13
Coolaney	54 10N	8 33W	13
Coolboy	52 46N	6 28W	13
Cooloda Hatchie River	26 36N	82 0W	44
Coole	53 42N	7 20W	13
Coolgraney	52 45N	6 13W	13
Cooloch	53 23N	6 13W	13
Coolside	58 20N	4 31W	11
Coomah	24 32N	85 30E	33
Coomassie	7 0N	1 35W	36
Coombing	33 30S	149 11E	52
Coombs S.	57 39N	1 55W	11
Coomty	20 55N	81 19E	33
Coondapoor	13 35N	74 48E	33
Coondor	31 30N	68 47E	32
Cooper Mt.	33 2S	134 42E	52
Coopers Port	41 29N	78 43W	44
‡ Coorg	12 30N	75 30E	33
Coortvvenoo	16 18N	81 31E	33
Coosa	33 20N	86 28W	44
Coosa, River	32 23N	86 24W	44
Cooserah	25 6N	85 48E	33
Cootanos, B.	22 5N	81 10W	47
Cootaport	11 38N	75 43E	33
Cootehall	53 59N	8 6W	13
Cootehill	54 4N	7 5W	13
Cooter, Lake	53 2N	8 46W	13
Copacabana	15 6S	67 48W	49
Copai	38 29N	23 7E	28
Copais Pal.	38 27N	23 5E	28
Copalpora	23 47N	80 37E	33
Copan	14 38N	88 43W	47
Copano	27 50N	98 20W	46
Cope, T. de	37 26N	1 34W	24
Copeland, Isle	54 40N	5 33W	13
Copenall	52 44N	2 7W	10
Copename River	5 50N	55 53E	51
Copenhagen	55 41N	12 34E	21
‡ Copenhagen	55 39N	12 11E	21
Copertino	40 27N	18 6E	26
Copeya, River	4 17S	63 35W	49
Copgrove	54 4N	1 29W	9
Copiapo	27 26S	70 23W	50
Copiapo, Harbour of	27 26S	70 23W	50
Copiapo Volcano	27 30S	69 25W	50
Copinshay, Isle	58 57N	2 41W	11
Copnahow Hd.	57 24N	6 40W	11
Copo	26 45S	63 40W	50
Coppenhill	53 6N	2 27W	9
Copper Mine	53 23N	4 21W	9
Copper Mine R.	67 40N	115 30W	43
Coppet	46 20N	6 13E	15
Coprahundy	19 58N	83 8E	33
Coprates R.	32 23N	48 50E	56
Coptos	26 0N	32 48E	56
Copul	15 8N	76 14E	33
Coquar B.	17 49N	76 59W	47
Coquelle	50 54N	1 48W	14
Coquet, Isle	55 21N	1 32W	9
Coquet River	55 21N	1 35W	9
Coquila	25 49N	103 39W	46
Coquille, la	45 31N	0 56E	14
‡ Coquimba	29 30S	70 40W	50
Coquimbo, River	29 54S	71 16W	50
Coquimbo, Vol.	30 28S	70 3W	50
Coquin Sound	66 0N	52 0W	39
Cora falls	55 38N	3 51W	12
Corace, River	38 52N	16 32E	26
Coracesium	36 35N	32 0E	56
Coragan Castle	57 7N	6 37W	11
Corah	7 52N	99 16E	35
Coralia	37 55N	31 44E	56
Coralla	41 5N	39 9E	56
Corallya	23 54N	91 5E	33
Coramata	1 33S	109 3E	35
Coranns	55 54N	5 56W	12
Corazon R.	2 10N	51 0W	51
Corassi River	9 20S	64 0W	49
Corbach	51 16N	8 49E	17
Corbata	33 54N	8 54E	36
Corbeil	48 35N	2 29E	14
Corbelly	54 57N	3 35W	12
Corbes, River	37 50N	7 30W	24
Corbiane	33 0N	48 0E	56
Corbiere	46 40N	7 9E	15
Corbio. *See* Envs. of Rome			25
Corbridge	54 58N	2 1W	9
Corby	52 30N	0 41W	10
Corby Gt.	54 54N	2 50W	9
Corchiana	39 42N	19 48E	21
Corcyra	39 40N	19 50E	28, 56
Corcyra Nigra	42 58N	17 0E	56
Cordas do Matto	31 38S	51 28E	51
Corde	37 7N	40 18E	30
Corderag	57 49N	4 58W	11
Cordes	44 4N	1 57E	14
Cordillera General Mts.	11 40S	62 0W	51
Cordillera Grande	11 50S	50 20W	51
Cordillera de los Valles	24 30S	66 30W	50
Cordobilla	39 4N	6 23W	24
Cordomum	11 12N	73 24E	33
Cordouan Tower	45 35N	1 11W	14
Cordova	37 53N	4 45W	24
Cordova	18 50N	96 47W	46
Cordova	31 20S	63 30W	50
‡ Cordova	37 55N	4 41W	24
Cordova, *or* Hinojosa	38 23N	5 5W	24
Cordova (La Plata)

Names.	Lat.	Long.	No. of Map.
Covington	36 2N	89 27W	44
Covola	45 59N	11 41E	25
Cow Isle	51 35N	10 19W	13
Cowall	29 10N	52 51E	32
Cowan's Ford	28 24S	23 50E	38
Cowbridge	51 28N	3 25W	10
Cowbit	52 45N	0 9W	10
Cowden	51 8N	0 6E	10
Cowdenknowes	55 37N	2 41W	12
Cowdon	53 52N	0 10W	9
Cowes	50 46N	1 18W	10
Cowfold	50 59N	0 16W	10
Cowie R.	56 59N	2 24W	11
Cowl	56 40N	5 22W	12
Cowling	53 33N	2 3W	9
Cowling	52 10N	0 29E	10
Cowparali	22 26N	86 36E	33
Cow's Hill	54 46N	2 19W	9
Cowton	54 25N	1 34W	9
Cowton, S.	54 24N	1 34W	9
Cox Bight	43 39S	146 21E	53
Coxcomb Mts.	16 27N	88 33W	46
Coxo	35 15N	27 0E	30
Coxwold	54 12N	1 12W	9
Coychurch	51 32N	3 26W	10
Coyle, R.	21 45N	85 20E	33
Coyleston	55 27N	4 28W	12
Coyltie R.	57 18N	4 33W	11
Coyna	37 35N	9 4W	24
Coyty	51 31N	3 33W	10
Cozazon de Maria	1 18S	74 42W	49
Cozumel Isle	20 25N	86 54W	46
Cozynthion	30 22N	19 33E	56
Cozzolina	39 23N	16 32E	26
Crasley	52 7N	2 22W	10
Crabo, River	4 45N	72 22W	49
Crabstone	57 10N	2 17W	11
Craborchard	37 30N	84 21W	44
Crab's Bottom	38 25N	79 37W	44
Cracoe	54 2N	2 2W	9
Crackenish	57 15N	6 21W	11
Cracow	50 6N	19 58E	19, 23
Cradle Mt.	51 50N	3 9W	10
Crae	54 59N	4 7W	12
Craggieburn	55 20N	3 25W	12
Craglemine	54 42N	4 27W	12
Cragus M.	36 25N	29 10E	56
Craick	58 11N	4 2W	11
Craig	57 20N	5 33W	11
Craig	56 33N	6 56W	12
Craig	56 33N	5 3W	12
Craig	55 35N	2 54W	12
Craig	55 10N	4 56W	12
Craig	55 58N	5 44W	12
Craig Ellachie	57 11N	3 52W	11
Craig Inn	57 31N	5 18W	11
Craig K.	56 41N	2 29W	12
Craig Loch	56 55N	4 1W	11
Craig Mon.	57 28N	5 0W	11
Craig Phadric	57 26N	4 20W	11
Craig Range	27 5S	152 3E	52
Craigannet	56 2N	4 3W	12
Craigbul	55 19N	4 2W	12
Craigdamir	57 22N	2 15W	11
Craigdarroch	55 13N	4 1W	12
Craigelachie Br.	57 29N	3 15W	11
Craigencallie	55 4N	4 20W	12
Craigend	57 34N	3 28W	11
Craigenlie Ho.	55 1N	4 48W	12
Craigforth	56 9N	3 58W	12
Craiggans	56 20N	4 16W	12
Craighall	56 37N	3 18W	12
Craighope	55 41N	3 7W	12
Craigie	57 23N	4 6W	11
Craigie	56 23N	3 28W	12
Craigie	55 34N	4 29W	12
Craigievar	57 10N	2 46W	11
Craigmillar Cas.	55 56N	3 8W	12
Craigmullock	55 6N	4 34W	12
Craigmure	56 10N	5 20W	12
Craignethan Ca.	55 42N	3 55W	12
Craingorget	54 48N	4 39W	12
Craigrood	56 50N	3 3W	11
Craig's Bridge	46 23N	71 17W	44
Craigston	57 35N	2 25W	11
Craigton	55 57N	4 20W	12
Craigtown	58 27N	3 54W	11
Craigtown	54 56N	4 24W	12
Craike	54 9N	1 7W	9
Crail	56 15N	2 37W	12
Crailing	55 31N	2 29W	12
Crailing, Upper	55 29N	2 26W	12
Crakau	51 17N	13 40E	17
Crakehall	54 19N	1 39W	9
Crameron	56 58N	4 26W	11
Cramond	55 58N	3 18W	12
Cramond	55 59N	3 17W	12
Cran	56 58N	5 45W	11
Cran	46 22N	6 15E	15
Cran L.	57 35N	5 12W	11
Crana	46 14N	8 35E	15
Cranborne	50 55N	1 56W	10
Cranbrook	51 6N	0 33E	10
Cranich	56 35N	6 2W	12
Crangeraigy	57 2N	5 36W	11
Cranley	51 8N	0 29W	10
Cranshaws	55 51N	2 30W	12
Cranstock	50 23N	5 5W	10
Cranston	55 53N	2 58W	12
Cranwell	53 3N	0 28W	9
Cranwick	52 33N	0 37E	10
Craon	47 51N	0 58W	14
Crara	56 9N	5 14W	12
Crasslee	55 38N	2 54W	12
Crasto	37 53N	7 48W	24
Crathienaird	57 3N	3 16W	11
Crathorne	54 27N	1 19W	9
Crathy	57 1N	4 24W	11
Crato	39 21N	7 31W	24
Cratto	6 17S	62 2W	49
Cratto	6 15S	60 46W	51
Craw	55 40N	5 22W	12
Crawcrook	54 58N	1 47W	9
Crawell	53 14N	3 44W	13
Crawford	55 28N	3 40W	12
Crawford	41 23N	91 51W	43
Crawford Cas.	55 28N	3 41W	12
Crawford; Fort	31 8N	87 4W	44
Crawford, Fort	43 3N	91 0W	44
Crawford John	55 30N	3 47W	12
Crawford Priory	56 17N	3 3W	12
Crawfordsburn	54 40N	5 45W	13
Crawfordtown	55 11N	3 52W	12
Crawfordville	40 3N	86 53W	44
Crawick W.	55 25N	3 55W	12
Crawickholm	55 24N	3 58W	12
Crawley	51 6N	0 12W	10
Creake, N.	52 54N	0 45E	9
Creake, S.	52 53N	0 45E	9
Crediton	50 48N	3 39W	10
Cree	56 59N	5 5W	11
Cree W.	54 57N	4 31W	12
Creech, Bridge of	55 3N	4 36W	12
Creebank	55 3N	4 36W	12
Creechy	57 25N	2 23W	11
Creek, Isle	40 12S	62 6W	50
Creeslough	55 8N	7 56W	13
Creetown	54 53N	4 20W	12
Creevy	54 18N	9 14W	13
Creffelbach	49 9N	9 51E	18
Creggan	54 6N	6 27W	13
Creggs	53 35N	8 20W	13
Creich	57 52N	4 19W	11
Creiglingen	49 30N	10 2E	18
Creigrina	52 9N	3 16W	10
Creil	49 14N	2 29E	14
Creil	46 38N	1 11W	14
Creilsheim	49 7N	10 4E	18
Crema	45 21N	9 41E	25
Cremenes	42 49N	5 3W	24
Cremmen	52 47N	12 57E	20
Cremni	47 0N	37 2E	56
‡ Cremona	45 8N	10 3E	25
Cremona	45 10N	10 2E	56
Crendi, Cl.	35 48N	14 27E	26
Crendo R.	16 15S	65 55W	49
Creny	48 20N	4 10E	14
Crepy	49 35N	3 30E	14
Crera	55 51N	5 36W	12
Creran, Loch	56 34N	5 19W	12

Names.	Lat.	Long.	No. of Map.
Crescentino	45 13N	8 3E	25
Crespos	40 55N	4 58W	24
Cress	58 20N	6 18W	11
Cressage	52 38N	2 37W	10
Cressensae	45 1N	1 28E	14
Cressy	46 43N	3 54E	14
Cressy	50 15N	1 54E	14
Cresta	46 29N	9 34E	15
Creswell	55 14N	1 33W	9
Creswell B. *See* Norfolk I.			52
Creta	35 10N	25 0E	56
Cretan Sea	36 0N	25 0E	56
Cretoun	52 47N	0 29W	10
Creus, C. de	42 19N	3 22E	24
Creusburg	51 5N	10 17E	17
‡ Creuse, Department of	46 3N	1 58E	14
Crevacore	45 39N	8 12E	25
Crevelt	51 18N	6 33E	17
Crew	53 5N	2 24W	9
Crewkerne	50 54N	2 48W	10
Cricceath	53 56N	4 13W	9
Crich	53 5N	1 28W	9
Crichie	57 30N	2 3W	11
Crichton Cas.	55 50N	2 59W	12
Crick	52 21N	1 9W	10
Crick Adam	52 4N	3 19W	10
Crickhowell	51 52N	3 5W	10
Cricklade	51 39N	1 51W	10
Cricksey	51 37N	0 46E	10
Criech	56 23N	3 4W	12
Crieff	56 22N	3 48W	12
Criel	50 0N	1 20E	14
Criffel Hill	54 57N	3 39W	12
Criggion	52 43N	3 3W	10
Criggleston	53 38N	1 30W	9
‡ Crimea	45 12N	34 33E	23
Crimisa Pr.	39 29N	17 12E	56
Crimitschau	50 50N	12 25E	17
Crimond	57 37N	1 55W	11
Crimplesham	52 38N	0 27E	10
Crinan L.	56 8N	5 36W	12
Crinan	56 7N	5 33W	12
Cringletie	55 40N	3 14W	12
Crio Nera, Pt.	37 48N	20 55E	28
Criredi	2 16N	45 10E	36
Crissier	46 33N	6 36E	15
Cristal L.	30 8S	60 10W	49
Cristalino	12 17S	51 30W	51
Cristobul, S.	19 54S	67 35W	50
Critchovo	41 28N	21 14E	27
Crittenden	34 5N	93 17W	44
Criu Metopon	34 22N	33 40E	56
Criu Metopon Pr.	35 15N	23 28E	56
Crivan	40 9N	44 41E	30
Crixa	14 40S	50 46W	51
Crixa Pequeno, R.	10 35S	48 35W	51
Crixa, River	12 55S	51 33W	51
Croach	55 45N	6 20W	12
Croagh	52 31N	8 50W	13
Croagh Patrick	53 46N	9 48W	13
‡ Croatia	44 40N	16 30E	27
‡ Croatia	45 21N	16 4E	19
Croaxombe	50 58N	2 40W	10
Croccia, Tr.	39 1N	16 44E	26
Croce (Sumatra)	5 15S	103 45E	35
Crochell	57 23N	4 39W	11
Crocodile R.	32 34N	34 55E	31
Crocodilos	30 38N	19 55E	56
Crocodilopolis	25 30N	32 29E	56
Crocodilopolis	29 23N	30 51E	56
Crocodilopolis	26 50N	31 27E	56
Crocodrilo Pt.	21 30N	83 0W	44
Croemore	58 7N	6 23W	11
Croft	52 17N	2 47W	10
Crofthead	55 51N	3 42W	12
Croghan	53 54N	8 10W	13
Croghan	54 1N	7 31W	13
Croghan M.	52 47N	6 18W	13
Croghan M.	53 59N	10 9W	13
Crogiln	54 49N	2 40W	9
Crogtin	55 16N	3 59W	12
Croia, *or* Aghissar	41 31N	19 54E	27
Croisettes	46 33N	6 42E	15
Croisic, Le	47 17N	2 32W	14
Croisy la Haye	49 28N	1 24E	14
Croix	46 42N	6 27E	15
Croix Verte	47 17N	0 4W	14
Croixilles Hr.	41 5S	173 42E	53
Croker Ravine	33 12S	148 25E	52
Croker's Bay	74 40N	83 0W	40
Croker's Isle (Australia)	11 15S	132 40E	52
Cromack Pt.	54 39N	4 57W	12
Cromarth Gifford	51 35N	1 6W	10
Cromarty	57 41N	4 2W	11
‡ Cromarty	57 39N	4 5W	11
Cromarty Ferry	57 42N	4 1W	11
Cromarty, Firth of	57 40N	4 14W	11
Cromarty Ho.	57 40N	4 2W	11
Crombie Pt.	56 3N	3 33W	12
Cromdale	57 22N	3 38W	11
Cromer	52 56N	1 19E	9
Cromer	56 57N	5 9W	11
Cromfowd	53 6N	1 27W	9
Crommelin	54 59N	6 12W	13
Crammyon	37 56N	23 10E	28
Crompa, Isle	7 10S	121 30E	35
Crompton	53 35N	2 6W	9
Cromwell	53 8N	0 49W	9
Cronach	57 53N	4 39W	11
Cronay	46 45N	6 42E	15
Crone	53 21N	17 56E	20
Crone	53 17N	16 25E	20
Cronne	56 13N	8 18E	21
Cronstadt	60 0N	29 45E	23
Cronstadt	45 40N	25 31E	19
Cronware	51 46N	4 38W	10
Crook	54 21N	2 51W	9
Crook	59 5N	3 4W	11
Crook Haven	35 0S	150 52E	52
Crook Stank	58 1N	4 29W	11
Crook W.	55 18N	3 38W	12
Crook of Devon	56 11N	3 32W	12
Crooked Isle	29 56N	85 25W	44
Crooked I. Passage	22 45N	74 30W	47
Crooked Isle	22 48N	78 52W	47
Crooked Lake	48 5N	91 55W	44
Crooked Lake	42 30N	77 15W	44
Crookhaven	51 27N	9 42W	13
Crookston	55 45N	2 56W	12
Crookston Ca.	55 50N	4 22W	12
Crookstown	53 2N	6 47W	13
Croom	52 31N	8 41W	13
Cropton	54 17N	0 50W	9
Croquelardit	44 11N	0 44E	14
Crosby	54 56N	2 52W	9
Crosby	54 18N	1 22W	9
Crosby	55 43N	4 48W	12
Crosby Garret	54 29N	2 27W	9
Crosby, Gt.	53 28N	3 1W	9
Crosby, Lit.	53 31N	3 2W	9
Crosby Ravensworth	54 32N	2 41W	9
Crosland	50 37N	15 0W	9
Cross	54 21N	7 26W	13
Cross	53 33N	9 10W	13
Cross Cannonby	54 45N	3 27W	9
Cross, Cape	21 40S	14 8E	36
Cross Fell	54 42N	2 30W	9
Cross Keys	53 42N	7 5W	13
Cross, K.	59 14N	2 38W	11
Cross Path	18 15N	78 9W	47
Cross Sound	58 10N	136 0W	40
Cross, The	17 56N	77 12W	47
Cross W.	54 58N	4 50W	12
Crossabeg	52 22N	6 30W	13
Crossakeel	53 44N	6 57W	13
Crossboyne	53 41N	8 57W	13
Crossdony	53 57N	7 24W	13
Crossen	51 0N	11 58E	20
Crossen	52 4N	15 10E	20
Crossgar	54 24N	5 39W	13
Crossgates	56 5N	3 22W	12
Crosshill	55 19N	4 37W	12
Crossin	53 52N	16 16E	20

Names.	Lat.	Long.	No. of Map.
Crossipol	56 30N	6 55W	12
Crossmaglen	54 5N	6 36W	13
Crossmichael	54 58N	3 59W	12
Crossmolina	54 6N	9 17W	13
Crossraguell, Ab.	55 20N	4 42W	12
Crossthwaite	54 19N	2 54W	9
Crossthwaite	54 37N	3 9W	9
Crosswood	55 48N	3 31W	12
Crostee	55 27N	3 8W	12
Croston	50 51N	1 14W	10
Croston	53 40N	2 46W	9
Crotingen	55 48N	21 12E	20
Crotona	39 10N	17 10E	56
Croulin Isle	57 20N	5 47W	11
Croupiere	45 44N	3 31E	14
Crow Feather R.	45 58N	95 7W	44
Crow Head	51 35N	10 11W	13
Crow I.	34 42N	35 57W	44
Crow Isle	51 37N	5 1W	10
Crow River	45 6N	93 28W	44
Crowborough	51 3N	0 11E	10
Crowdy B.	31 38S	152 50E	52
Crowell	51 41N	0 55W	10
Crowhurst	51 12N	0 2W	10
Crowland	52 41N	0 11W	10
Crowle	53 37N	0 50W	9
Crowley	52 12N	2 8W	10
Crown Isle (Loo Choo)	28 2N	129 15E	29
Crowall	52 20N	1 39W	10
Croxton	52 28N	0 46E	10
Croy	57 31N	4 0W	11
Croy	55 58N	4 0W	12
Croy, Fort	54 3N	9 49W	13
Croydon	51 22N	0 7W	10
Croydon	33 15N	86 6W	44
Croylecky	56 3N	4 23W	12
Croytburn	55 40N	4 23W	12
Crua Isle	53 31N	10 13W	13
Cruces	9 12N	79 40W	49
Cruces	33 2S	71 8W	50
Cruces, Ft.	28 48S	62 0W	50
Cruden	57 25N	1 54W	11
Cruden Bay	57 24N	1 51W	11
Cruden River	57 25N	1 50W	11
Cruden Scars	57 23N	1 51W	11
Crudwell	51 38N	2 4W	10
Crudy R.	58 29N	4 50W	11
Crugleton Ca.	54 45N	4 22W	12
Cruick W.	56 47N	2 43W	11
Cruit Isle	55 2N	8 27W	13
Crumlin	54 37N	6 13W	13
Crummock Water	54 33N	3 18W	9
Crunakeely Isle	53 20N	9 59W	13
Cruni	43 26N	28 10E	56
Cruseielle	46 2N	6 9E	25
Crustumerium. *See* Envs. of Rome			25
Cruvie Cas.	54 59N	4 31W	11
Cruz	39 50S	64 26W	50
Cruz de la Ballena	32 12S	71 25W	50
Cruz de Guerra, L.	35 45S	60 46W	50
Cruz, la	29 13S	57 2W	50
Cruz, la	7 59N	99 25W	49
Cruz de Mudela, Sta	38 40N	3 28W	24
Cruz, Sa.	40 1N	1 13W	24
Cruz, Sa.	42 35N	3 55W	24
Cruz, Sta.	40 2N	3 9W	24
Crystal Brook	33 15S	138 10E	52
Csalm	46 39N	21 7E	19
Cseffa	46 54N	21 43E	19
Csege	47 41N	21 7E	19
Cseszteg	46 43N	16 27E	19
Csongrad	46 43N	20 9E	19
Csorna Kapuvar	47 37N	16 59E	19
Csosmond	46 37N	17 39E	19
Csucsa	46 58N	22 42E	19
Ctesiphon	33 8N	44 35E	56
Cuancabelica	12 50S	74 53W	49
Cuarnens	46 38N	6 27E	15
Cuba, Island of	21 50N	78 30W	47
Cuba	42 37N	3 16W	24
Cubacoa	14 11S	60 48W	51
Cubagua Isle	10 50N	64 15W	47
Cubbany R.	12 6N	76 40E	33
Cubellas	41 12N	1 42E	24
Cubbie	12 10N	6 0E	36
Cubbington	52 19N	1 29W	10
Cubert	50 29N	5 7W	10
Cubley	52 56N	1 46W	9
Cubnulzie	54 51N	4 33W	12
Cubrain Inn	57 55N	4 30W	11
Cubzac	44 57N	0 31W	14
Cucalo	39 44N	0 36W	24
Cuckfield	45 5N	14 35E	56
Cuckney	53 13N	1 9W	9
Cucole Mt.	44 18N	10 50E	25
Cucurape	31 4N	110 6W	46
Cucuta	7 41N	72 10W	49
Cudazzoni, M.	39 46N	9 39E	26
Cuddalore	11 40N	79 48E	33
Cuddapah	14 27N	78 50E	33
Cuddeaputnum	8 6N	77 25E	33
Cuddree	14 9N	78 12E	33
Cudgegon R.	32 25S	149 32E	52
Cudillen	43 35N	6 13W	24
Cudrefin	46 57N	7 1E	15
Cudworth	53 35N	1 26W	9
Cuellar	41 27N	4 16W	24
Cuenca	40 3N	2 12W	24
‡ Cuenca	40 8N	1 59W	24
Cuenca	2 57S	79 15W	49
Cuerden	53 43N	2 40W	9
Cuernavaca	19 0N	99 4W	46
Cueroo, River	40 20N	2 26W	24
Cuers	43 15N	6 5W	14
Cuerva	39 41N	4 13W	24
Cueva, la	22 24S	64 46W	50
Cuevas	40 18N	0 6E	24
Cuevas, las	40 20N	5 8W	24
Cuevas, las	23 50S	67 32W	50
Cuglieri	40 12N	8 32E	26
Cugnasco	46 10N	8 54E	15
Cuidreach	57 34N	6 22W	11
Cuil	56 16N	4 55W	12
Cuilcagh	54 12N	7 48W	13
Cuilcharron	56 31N	5 23W	12
Cuil Ho.	56 43N	5 19W	12
Cuilu	42 3N	26 1E	26
Cuinte	20 12S	42 6W	51
Cuis	40 28N	29 10E	56
Cuitaca	20 8S	66 18W	50
Cuivre River	38 58N	90 31W	44
Cul de Sac	16 15N	61 30W	47
Culac	58 9N	5 13W	11
Culbin Sands	57 39N	3 40W	11
Culbone	51 13N	3 39W	9
Culcairn	57 40N	4 19W	11
Culcheth	53 27N	2 31W	9
Culdaff	55 18N	7 10W	13
Culebra Isle	18 20N	65 30W	47
Culebra, Port	10 45N	85 43W	46
Culfally	57 34N	3 10W	11
Culfeightrim	55 12N	6 13W	13
Culgroat	54 49N	4 57W	12
Culhorn	54 52N	4 57W	12
Culiacan	24 54N	108 37W	46
Culiacan, River	24 20N	108 0W	46
Cullie Port	18 12N	120 30E	35
Cull	58 18N	6 20W	11
Culla	38 53N	0 6W	24
Cullahill	52 48N	7 29W	13
Cullan	46 34N	2 21E	14
Cullar	37 34N	2 41W	24
Cullarin	34 45S	149 0E	52
Cullaville	54 4N	6 37W	13
Cullen	57 41N	2 51W	11
Cullenbutten	33 20S	150 2E	52
Cullera	39 8N	0 15W	24
Cullin Lake	53 58N	9 8W	13
Cullin	52 6N	9 8W	13
Culloch	55 18N	4 33W	12
Culloden, Ho.	57 30N	4 5W	11
Culloden Moor	57 30N	4 5W	11
Cullu	37 0N	6 30E	55
Cully	46 29N	6 44E	15
Cullybackey	54 53N	6 21W	13
Cullyhanna	54 7N	6 34W	13

Names.	Lat.	Long.	No. of Map.
Culm	53 22N	18 26E	20
Culm	50 8N	12 28E	19
Culmington	52 26N	2 43W	10
Culmsee	53 14N	18 35E	20
Culmstock	50 54N	3 16W	10
Culno	23 12N	88 21E	33
Culoort	55 21N	7 21W	13
Culpee	22 12N	88 25E	33
Culroch	54 53N	4 58W	12
Culross	56 4N	3 37W	12
Culswick	60 10N	1 30W	12
Cult Ho.	55 51N	3 44W	12
Culter	57 6N	2 15W	11
Cultra	53 26N	8 25W	13
Cults	56 16N	3 3W	12
Cults	57 7N	2 11W	11
Cululn F.	31 6S	61 5W	50
Culver Cliff	50 41N	1 6W	10
Culver, Point	32 40S	125 8E	52
Culworth	52 7N	1 11W	10
Culzean Cas.	55 21N	4 46W	12
Cuma	38 45N	26 59E	56
Cumae	40 55N	14 1E	56
Cumae, G. of	40 47N	14 10E	56
Cumalgunge	25 20N	83 25E	33
Cumamo	7 33N	6 40W	49
Cumana	10 25N	64 14W	49
Cumanaygua	22 13N	80 17W	47
§ Cumanches	31 50N	103 0W	45
Cumavary, River	6 35S	63 52W	49
Cumbach	50 3N	11 27E	17
Cumber	54 56N	7 12W	13
‡ Cumberland	54 41N	2 59W	9
‡ Cumberland	42 18S	146 48E	53
‡ Cumberland	33 50S	150 55E	52
‡ Cumberland Id. (Davis' Straits)	66 30N	66 0W	40
Cumberland Isle (Georgia)	30 53N	81 35W	44
Cumberland Hou.	54 0N	102 35W	40
Cumberland (Maryland)	39 40N	78 50W	44
Cumberland Mts. Tennessee	36 20N	84 30W	44
‡ Cumberland (Nova Scotia)	45 38N	63 46W	41
Cumberland R.	37 71N	88 23W	42
Cumberland Strt.	64 4N	65 0W	40
Cumberland (Virginia)	37 25N	78 29W	44
Cumbernauld	55 58N	3 58W	12
Cumbray Isle, Great	55 47N	4 52W	12
Cumbray Isle, Little	55 43N	4 56W	12
Cumbray Light House	55 43N	4 56W	12
Cumenestone	57 33N	2 21W	11
Cumlarg	55 21N	4 24W	12
Cummada	18 2N	81 15E	33
Cummertrees	54 59N	3 26W	12
Cumnock, New	55 21N	4 13W	12
Cumnock, Old	55 27N	4 17W	12
Cumu Bay	1 55S	44 30W	51
Cumwhitton	54 52N	2 47W	9
Cunaig	55 44N	5 25W	12
Cunaig	56 9N	4 58W	12
Cunama, River	2 28S	60 12W	49
Cunare R.	0 0N	73 32W	49
Cunda	28 3N	68 6E	33
Cundgauw	19 25N	83 6E	33
Cundgauw	19 40N	83 50E	33
Cuneo	44 23N	7 36E	25
Cuness	56 19N	6 3W	12
Cuneva Mount	4 40N	66 34W	49
Cunitz	50 57N	14 41E	17
Cunningham	41 33N	32 53W	44
Cunningham Mt.	33 10S	147 29E	52
Cuntamana	7 20S	74 58W	50
Cuon	47 28N	0 5W	14
Cupar (Angus)	56 33N	3 14W	12
Cupar (Fife)	56 19N	3 0W	12
Cup-chi	22 54N	116 2E	34
Cura	10 2N	67 27W	49
Curaçao Isle	12 12N	69 0W	48
Curatas	0 32S	71 21W	48
Curauma	33 14S	71 42W	50
Curdall	57 26N	3 25W	11
Cures	42 11N	12 40E	56
Cures. *See* Envs. of Rome			25
Curia	46 55N	9 30E	56
Curia Muria, G. of	18 0N	57 0E	29
Curias Pr.	34 33N	33 0E	56
Curicatore	37 8N	14 12E	56
Curicta	45 5N	14 35E	56
Curimatta	6 8S	44 15W	51
Curincu	0 7S	62 16W	49
Curini, Cl.	35 50N	14 29E	26
Curipum	19 29N	83 49E	33
Curische Nehrung	55 19N	20 47E	20
Curische Haff	55 15N	21 0E	20
Curium	34 42N	32 4E	56
Curlew Pt.	32 30S	137 46E	52
Curmehaki	17 15S	45 6W	51
Curnati River	16 55S	51 50W	51
Curra Lake	53 44N	9 36W	13
Curraghs	53 32N	6 26W	13
Curral	22 0N	87 35E	33
Currane, Lough	51 49N	10 7W	13
Currary River	2 33S	74 0W	49
‡ Currawn Achil	53 5N	9 48W	13
Currens	52 12N	9 33W	13
Current River	36 33N	90 24W	44
Currey	54 1N	8 42W	13
Curric	55 54N	3 19W	12
Currie Furan	59 14N	4 20W	11
Currituck Inlet	36 30N	75 48W	44
Currituck Sound	36 20N	75 53W	44
Curroflin	53 27N	8 50W	13
Curroflin Lake	53 28N	8 51W	13
Curroehilly	35 24S	150 5E	52
Curruckdeah	24 26N	86 10E	33
Curry, North	51 1N	2 58W	10
Curslooth Ca.	54 51N	4 19W	12
Curtil	46 23N	4 33E	14
Curuat River	5 33N	63 3W	49
Curubis	36 35N	10 53E	56
Curuguaty	24 30S	55 42W	51
Cururuhy River	20 48S	53 22W	51
Curupaity	27 12S	59 28W	50, 51
Curusatua	5 2S	71 17W	49
Curusu	29 54S	58 15W	50
Curutiba	25 27S	50 5W	51
Curutiba River	25 48S	52 12W	51
Curutton	31 20N	67 24E	33
Curwarry	35 51S	149 40E	52
Curwell	32 53S	149 57E	52
Cusa H.	31 30N	8 10W	55
Cusane	53 22N	8 46W	13
Cushendall	55 5N	6 5W	13
Cushendun Bay	55 7N	6 2W	13
Cusheville Inn	56 38N	4 0W	12
Cushnie	57 11N	2 50W	11
Cusis	27 25N	30 50E	56
Cussapaba	30 14S	53 30W	51
Cusset	46 8N	3 27E	14
Cussy	47 27N	4 2E	14
Custrin	52 37N	14 36E	20
Cutaco River	14 28S	16 40E	36
‡ Cutch

Names	Lat.	Long.	No. of Map.
Darabgerd	28 40N	54 38E	32
Daradae	15 30N	15 0W	55
Daradax R.	36 5N	88 0E	56
Daradus H.	16 0N	14 0W	55
Darah	37 44N	22 17E	28
Daraha, River	0 18N	65 11W	49
Darakni	25 35N	29 35E	37
Darampoory	12 7N	78 9E	33
Daraporum	10 45N	77 33E	33
Dararhiema	57 18N	3 48W	11
Daras	37 9N	40 51E	56
Darasco	18 8N	77 6E	33
D'Arbane River	32 33N	92 32W	44
Darcha	32 44N	77 12E	33
Darda	45 40N	18 42E	19
Dardanelles *or* Hellespont Strait	40 15N	26 30E	27
Dardu	35 11N	73 54E	33
Dar ed Dujeba	35 48N	14 21E	26
Darem Berk	32 44N	8 35W	36
Darent	51 25N	0 13E	10
Darfo	45 53N	10 12E	25
‡ Darfour	13 0N	26 30E	36
Dargal Mt.	36 4s	148 25E	52
Dargoles	54 53N	4 41W	12
Darical	36 54N	2 57W	24
Dariel, Pass of	42 20N	45 0E	23
Darien	32 23N	81 29W	44
Darjeling	27 1N	88 20E	33
Darien, Gulf of	9 20N	77 15W	49
Darinna	37 6N	41 32E	30
Darkelmuen	54 22N	21 58E	20
Darlaston	52 55N	2 10W	9
Darlaston	52 34N	2 2W	10
Darley	53 10N	1 36W	9
Darley	54 1N	1 41W	9
Darling Downs	28 6s	151 50E	52
Darling River	32 10s	142 25E	52
Darlington	54 31N	1 34W	9
Darlington	43 57N	78 45W	42
Darlington	32 38s	151 12E	52
Darlington (South Carolina)	34 17N	79 52W	44
Darmawaram	14 22N	77 45E	33
Darmout	23 38N	32 47E	37
Darmstadt (Hesse)	49 52N	8 37E	18
Darna	35 6N	46 28E	56
Darnaway	57 35N	3 40W	11
Darneulle	47 12N	6 20E	14
Darnford	57 2N	2 26W	11
Darnhalt	55 42N	3 14W	12
Darnis	32 47N	22 36E	56
Darnick	55 35N	2 46W	12
Darnley Bay	69 20N	123 30W	40
Daroca	41 13N	1 19W	24
Darog	47 41N	18 44E	19
Daroo	33 28N	60 20E	32
Darowen	52 35N	3 42W	10
Darra	24 51N	67 5E	33
Darrahnugur	29 15N	78 8E	33
Darrington	53 41N	1 15W	9
Darroth	56 53N	5 35W	11
Darsham	52 17N	1 33E	10
Darshee	15 48N	79 45E	33
Darsnokh	27 45N	73 24E	33
Dartford	51 26N	0 11E	10
‡ Dartmoor Forest	50 35N	3 56W	10
Dartmouth	44 40N	63 38W	41
Dartmouth	50 21N	3 33W	10
Dartuch, Cape	39 56N	4 3E	24
Dárum	55 23N	8 40E	21
Daruvar	45 37N	17 19E	37
Darvel	55 36N	4 17W	12
Darwen	53 41N	2 30W	9
Darwin Mt.	36 22s	145 40E	52
Darzoung	29 54N	95 22E	34
Dashashelter	36 52N	31 16E	30
Dashour	29 46N	31 17E	37
Dashur	29 46N	31 13E	37
Dasmuni, Praesm.	43 37N	21 26E	56
Dassen Isle	33 25s	18 2E	38
Dassies, F.	31 40s	24 49E	38
Dassow	53 54N	11 8E	17
Daswung	49 6N	11 38E	18
Datotsburg	41 1N	75 5W	44
Datou Point	2 50N	110 36E	35
Datton Isle	0 4N	109 4E	35
Dauberey Mt.	31 12s	142 20E	52
Dauch	57 8N	2 55W	11
Daud Seedy	36 57N	10 54E	36
Daude, Seedy	36 47N	4 49E	36
Daule	1 53s	79 55W	49
Daulia	38 28N	22 43E	28
Daumeh	32 9N	35 20E	31
‡ Dauphiny	44 40N	5 50E	14
Daurikar	41 38N	33 50E	30
Dausara	35 55N	38 30E	56
Dauss, Isle	25 10N	53 6E	30
Dava	5 28N	95 24E	35
Dava	57 27N	3 43W	11
Davenham	53 14N	2 30W	9
Daventry	52 16N	1 9W	10
Davercondah	16 46N	79 5E	33
Daverdisse	50 1N	5 3E	16
Davey, Port	43 40s	146 15E	52
Davidachol	56 46N	5 28W	11
Davidov	60 54N	27 37E	23
Davidsonville	36 26N	90 40W	44
Davidstow	50 40N	4 37W	10
Davies	36 55N	77 24W	44
Daviot	57 24N	4 6W	11
Daviot	57 20N	2 26W	11
Davipe	2 25N	67 56W	49
Davis' Inlet	55 50N	60 20W	40
Davison's Isle	13 0N	168 40E	1
Davy's Sound	72 0N	22 30W	39
Davis' Strait	66 0N	58 0W	40
Davyputnum	17 16N	81 44E	33
Dawah	23 50N	83 52E	33
Dawleepoora	24 0N	81 0E	33
Dawley	52 40N	2 27W	10
Dawlish	50 35N	3 27W	10
Dawrus Head	54 50N	8 36W	13
Dax	43 43N	1 2W	14
Dayara, M.	32 3N	4 50W	36
Daylesford	51 55N	1 38W	10
Dayma River	31 20s	58 0W	51
Daymiel	39 2N	3 28W	24
Dayton	39 42N	84 9W	44
De Bilt	52 7N	5 10E	16
De Brack	52 59N	5 46E	16
De Chats, Lake	45 30N	76 30W	42
De Freycinet Harbour	26 30s	114 10E	52
De Hang	51 33N	4 44E	16
De Ham	52 15N	5 21E	16
De Haule	53 3N	6 18E	16
De Hond, *or* Western Scheldt	51 25N	4 0E	16
De Hunse	53 20N	6 19E	16
De Kruis Schans	51 16N	4 17E	16
De Kuinder, River	52 48N	4 46E	16
De Maaren	52 5N	5 22E	16
De Meden	53 26N	6 45E	16
De Pampel	52 7N	5 50E	16
De Pol	52 12N	6 8E	16
‡ De Witts' Land	20 0s	122 0E	52
Dead Gulf	44 35N	51 40E	29
Dead River	45 16N	69 53W	44
Dead River	52 38N	8 26W	13
Dead Sea, *or* Bahr Lut	31 30N	35 33E	31
Deakovar	45 18N	18 27E	19
Deal	51 13N	1 23E	10
Deal	60 24N	1 14W	12
Deals voe	60 14N	1 12W	11
Dean	54 38N	3 26W	9
Dean Ch.	50 28N	3 46W	10
Dean, E.	50 46N	0 13E	10
Dean, W.	56 38N	2 58W	12
Deanfield	45 7N	68 26W	41
Dearborn Fort	42 0N	87 38W	44
Dearg, B.	56 52N	3 52W	11
Dearham	54 43N	3 27W	9
Dearn River	53 30N	1 13W	9
Dearne and Dove Cas.	53 32N	1 24W	9
Dearnie Forest	56 20N	4 50W	11
Dease's Inlet	70 40N	155 20W	40
Deba	43 16N	2 23W	24
Deba	36 28N	42 48E	56
Debai	25 17N	55 30E	32
Debalpoor	30 46N	73 50E	33
Debbet er Ramleh	28 55N	33 50E	37
Debden	51 58N	0 15E	10
Debehisounmar	29 44N	90 8E	33
Debeltza	43 5N	25 34E	27
Deben River	51 59N	1 21E	10
Debenham	52 14N	1 10E	10
Debesy	57 34N	53 42E	23
Debidil	57 24N	6 38W	11
Debir, *or* Kirjath-sephir	31 28N	35 3E	31
Deble Kieui	40 17N	28 4E	30
Deboma	40 59N	20 14E	56
Debretzin	47 32N	21 38E	19
Decatur	33 45N	84 31W	44
Decatur	39 52N	88 49W	44
Decatur	32 28N	86 4W	44
Decca M.	39 32N	19 52E	28
‡ Deccan	19 20N	79 0E	33
Deccan I.	22 30N	90 55E	33
Decelea	38 9N	23 48E	28
Deception Mt.	30 44s	138 9E	52
Dechkin	53 18N	36 9E	23
Decierta Isle	20 20N	166 0E	54
Deckendorf	48 48N	12 54E	18
Decumates Agri	48 30N	9 40E	55
Deda	46 58N	24 50E	19
Deddington	51 59N	1 20W	10
Deddington	51 17N	0 46E	10
Dedham	42 13N	71 10W	44
Dedlingen	52 59N	10 12E	17
Deel River	54 6N	9 13W	13
Deela	32 34N	68 2E	32
Deembra	27 54N	69 22E	32
Deenair	38 0N	31 5E	30
Deene	52 31N	0 37W	10
Deengurh	28 55N	71 40E	33
Deepdale, R.	54 31N	2 8W	9
Deephope	55 24N	3 10W	12
Deeping, Market	52 42N	0 20W	10
Deer	57 31N	2 4W	11
Deer Isle	40 25s	69 11W	50
Deer Lake	57 0N	102 5W	40
Deer Sound	58 58N	2 48W	11
Deerfield	41 5N	81 17W	44
Deerhurst	51 59N	2 10W	10
Deerness River	58 59N	2 43W	11
Deersaule	58 0N	6 57W	11
Dees	47 8N	23 47E	19
Deesa	24 18N	72 12E	33
Doeshoo	30 34N	62 55E	32
Deetz	52 33N	11 40E	20
Deewa	18 5N	73 4E	33
Defiance Fort	41 15N	84 23W	44
Defford	52 5N	2 7W	10
Degana	43 5N	6 47W	24
Degerfors	64 17N	19 47E	22
Deghirman	42 1N	26 26E	27
Degloor	18 33N	77 35E	33
Dego	44 30N	8 30E	25
Degon	22 10N	72 44E	33
Deh Douna	35 35N	58 50E	32
Deh I. Hajee	31 17N	65 47E	32
Deh Imaun	35 6N	67 37E	32
Deh Keir	28 30N	54 29E	32
Deh Koondee	32 58N	65 50E	32
Deh Minar	28 26N	53 21E	32
Deh Sehour	32 2N	65 45E	32
Deh Shaheh	31 32N	55 20E	32
Deh Zungee	34 47N	67 1E	33
Dehanna	32 33N	36 7E	24
Dehemieh	24 45N	32 56E	37
Dehgang	23 16N	72 52E	33
Dehi Non	38 5N	68 10E	32
Dehien	34 25N	51 58E	32
Dehnemuk	35 17N	52 58E	32
Dehook	33 55N	58 12E	32
Dehra	30 16N	78 2E	33
Deidas	30 48N	50 52E	32
Deikote	26 34N	71 18E	33
Deinhof	49 22N	11 35E	18
Deir Aboufanch	27 51N	30 45E	37
Deir Amgessur	27 18N	33 0E	37
Deir el A'das	33 12N	36 9E	31
Deir-el-Kamr	33 42N	35 35E	31
Deir Bolos	28 44N	32 30E	37
Deir Meniund	29 22N	31 19E	37
Deir Saferan	37 35N	40 36E	30
Deir Station	26 56N	32 54E	37
Deir, W.	28 57N	32 15E	37
Deirode	51 27N	9 50E	17
Deirout	31 13N	30 36E	37
Dejberlund	55 56N	8 30E	21
Dejrd	26 44N	54 32E	32
Dekar	21 30N	81 21E	33
Dekergen	37 42N	54 57E	30
Del Rey, River	4 56N	8 55E	36
Delamere	53 13N	2 49W	9
‡ Delaware	39 0N	75 30W	44
Delaware Bay	39 0N	75 20W	44
Delaware River	26 15N	81 51W	44
Delaytin	48 31N	24 43E	19
Delboojer	57 8N	3 15W	11
Delden	52 15N	6 43E	16
Delderbroek	52 18N	6 39E	16
Delemara C.	35 48N	14 35E	26
Delen, Lake	61 50N	16 45E	22
Delendeh	38 27N	37 42E	30
Delfin, Pta.	43 0s	64 20W	48
Delfino, Castel	44 33N	7 5E	25
Delft	52 0N	4 21E	16
Delgada, Point	39 45N	123 35W	45
Delgada, Point	19 53N	96 24W	46
Delgada, Point	42 50s	63 35W	50
Delgada, Pta.	31 48N	16 59W	36
Delgado, Cape	10 30s	40 40E	36
Delgany	53 8N	6 7W	13
Delgaty	57 33N	2 26W	11
‡ Delhi	29 0N	77 14E	33
Delhi	28 35N	77 12E	33
Delhi Bâba	39 51N	42 15E	30
Delhi (New York)	42 18N	74 58W	44
Deli	3 38N	98 50E	35
Deli Kamtchik, River	43 2N	27 25E	27
Deliktash	36 22N	30 33E	30
Delinuzar	30 43N	53 2E	32
Delire	2 25N	53 25W	51
Delisle, Cape	51 40N	144 0E	29
Delitsch	51 30N	12 25E	20
Deliverance, Cape	11 20s	154 45E	52
Dell	58 30N	6 24W	12
Dellis, *or* Tedel	36 48N	3 54E	36
Dellklitash	39 0N	37 5E	30
Dellmore	58 18N	6 49W	11
Delmanoch	54 56N	4 57W	12
Delminium	43 48N	17 18E	56
Delagoa Bay	26 10s	32 45E	38
Delos	37 22N	25 17E	28
Delos, Great	37 23N	25 15E	28
Delos I.	37 28N	25 18E	56
Delphi	38 27N	22 29E	28
Delphi	40 32N	86 37W	44
Delphi M.	38 42N	23 47E	28
Delsperg	47 21N	7 21E	15
‡ Delta	31 15N	31 0E	37
Delting	60 21N	1 15W	12
Delvin, C. T.	53 36N	7 2W	13
Delviniaki	39 55N	20 33E	27
Delvino	39 54N	20 10E	27
Demak	6 53S	110 40E	35
Demarcation Point	69 44N	141 0W	40
Demawend Pk.	35 46N	52 10E	32
Dembarri	18 10S	28 50E	36
Dembea, Lake	12 10N	37 10E	36
Demer	17 30N	34 0E	36
Demer, River	51 5N	4 24E	16
Demerara, River	6 52N	58 11W	51
Demeslika	38 6N	21 56E	28
Demetrias	31 0N	67 10E	55
Demetrias	35 34N	44 6E	56
Demetrias	39 23N	22 56E	56
Demetrias	40 46N	30 35E	56
Deminin	53 50N	13 1E	17
Demircapu	41 12N	22 12E	27
Demirdjiler	42 17N	24 56E	27
Demirehi-kioy. *See* the Bospho-rus			27
Demir-hissar	41 14N	23 27E	27
Demir Kapu	37 1N	35 48E	30
Demirji Dagh	39 0N	28 30E	30
Demnar	34 15N	51 15E	32
Demnia	49 35N	24 5E	19
Demonio	36 39N	22 53E	28
Demopolis	32 30N	87 58W	44
Den Berg	52 16N	4 58E	16
Den Hitzert	51 44N	4 23E	16
Den Hoek	51 19N	3 47E	16
Denbigh	53 11N	3 23W	9
Denbigh, Cape	64 15N	161 20W	40
‡ Denbighshire	53 6N	3 22W	9
Denbog	56 20N	3 11W	12
Denby	53 1N	1 23W	9
Dender, River	51 3N	4 0E	16
Dendera	26 10N	32 42E	37
Dendermonde	51 3N	4 0E	16
Dendour, Shek	23 25N	32 48E	37
Denehworth	51 37N	1 27W	10
Denek Maden	39 45N	33 59E	30
Denekino	66 10N	89 20E	29
Denford	52 23N	0 32W	10
Dengis L.	39 5N	64 5E	55
Denholm	55 27N	2 43W	12
Denia	38 48N	0 2E	24
Denial B.	32 14S	133 30E	52
Denili	37 44N	29 23E	30
Denino	56 18N	2 43W	12
Denklingen	47 55N	10 52E	18
‡ Denmark	55 30N	10 0E	21
Denmark R.	34 55S	117 20E	53
Dennesness	59 26N	2 21W	11
Dennevitz	51 56N	12 58E	20
Dennington	52 15N	1 20E	10
‡ Dennoksenye	45 11N	21 52E	19
Denny	56 2N	3 54W	12
Dennysville	44 55N	67 15W	41
Denoon Cas.	56 35N	3 0W	12
Dent	54 16N	2 29W	9
Dent de Midi M.	46 11N	6 56E	15
Dent de Morcle M.	46 12N	7 6E	15
Dento	45 21N	21 19E	19
Denton	52 53N	0 42W	9
Denton	53 36N	1 47W	9
Denton	38 50N	75 47W	44
Denton	51 11N	1 10E	10
Denver	52 37N	0 24E	10
Denzig	53 15N	15 48E	20
Deobun	29 40N	77 42E	33
Deoghur	25 24N	73 55E	33
Deogong	26 5N	75 22E	33
Deoree	21 4N	80 15E	33
Deorum Currus M.	9 55N	13 0W	55
Depas, Kr.	31 43s	29 0E	36
Depen	52 11N	0 38E	10
Deposit, Fort	34 23N	86 33W	44
Depot of Sturt	34 26s	144 18E	52
Deptford	51 28N	0 2W	10
Der Teers	51 49N	5 47E	16
Dera Daen	30 35N	70 51E	32
Dera Ghazee Khan	30 10N	70 30E	33
Dera Ismael Khan	31 58N	70 48E	32, 33
Deragu, *or* S. Jean Climax	29 24N	32 30E	37
Derahia Urd, *or* Karu Su	39 0N	47 25E	30
Derak Koi	37 18N	30 28E	30
Derar, Isle	23 4N	32 41E	37
Derbe	37 20N	33 59E	56
Derbend	38 48N	67 44E	32
Derbent	42 9N	48 20E	23
Derbent	38 46N	29 19E	30
Derby	44 53N	72 4W	44
Derby	52 56N	1 28W	9
Derbyshire	53 0N	1 35W	9
Dereham, East	52 42N	0 55E	10
Dereguz	37 13N	59 9E	32
Dereveragh, Lough	53 39N	7 19W	13
Derevnia	57 25N	147 5E	29
Derg Lough	54 37N	7 53W	13
Derg Lough	52 58N	8 18W	13
Derina, Lake	51 53N	10 1W	13
Derini	28 14N	57 24E	32
Deris	30 55N	28 52E	56
Derna	32 40N	22 0E	36
Dernis	43 53N	16 11E	19
Derpt	58 19N	26 40E	23
Derr	22 35N	32 25E	36
Derra Sham	38 51N	45 45E	32
Derriapoor	27 38N	78 10E	33
Derrinane	51 45N	10 8W	13
Derro	22 40N	32 15E	37
Derry Connon	55 8N	8 11W	13
Derry, Lake	42 59N	71 20W	44
Derry, River	52 40N	6 41W	13
Derrybane	53 58N	7 32W	13
Derrybrian	53 8N	8 36W	13
Derrybrian	53 4N	8 35W	13
Derrycorrib	54 12N	9 53W	13
Derrygonelly	54 25N	7 48W	13
Derryloran	54 38N	6 47W	13
Derryscollop	54 26N	6 38W	13
Dera	47 8N	20 20E	19
Dertona	44 55N	8 50E	56
Deru Deen Punah	30 35N	70 58E	33
Derval	47 40N	1 40W	14
Dervendista	40 4N	21 37E	27
Dervitzi	31 45N	21 23E	28
Dervock	55 7N	6 29W	13
Derwen	53 3N	3 22W	9
Derwent R.	54 41N	3 20W	9
Derwent R.	53 25N	1 47W	9
Derwent, River	53 45N	0 56W	9
Derwent R.	42 52S	147 24E	53
Derwent Water	54 34N	3 9W	9
Derzow	53 3N	14 53E	20
Des Moines River	41 48N	92 18W	44
Les Sables, Lake	46 10N	75 44W	42
Desaguadero Mendoza	33 25s	66 50W	50
Desaguadero, River	17 0s	69 40W	49
Desborough	52 26N	0 49W	10
Descabezado Peak	35 37s	70 0W	50
Desconocida, Point	20 50N	90 28W	46
Descalia I.	37 29N	22 52E	28
Deseada, Cape	32 17N	18 18E	36
Desembogue	19 39s	48 30W	51
Desert, Great Salt, of Khorassan	34 25N	55 0E	32
Desertmartin	54 47N	6 40W	13
Desertoghill	54 58N	6 40W	13
Desford	52 37N	1 16W	10
Desiderada, *or* Desiderata, Isle	16 16N	61 5W	47
Desio	45 35N	9 9E	25
Desire Port	47 40S	66 0W	48
Desire River Port	47 45S	66 30W	48
Deskford	57 37N	2 51W	11
Desna River	50 32N	30 30E	23
Desnitza	40 30N	20 31E	27
Desolation, Cape	61 0N	48 20W	40
Desolation, Cape (Del Fuego)	55 0s	71 45W	48
Desour	25 33N	32 36E	37
Despair Bay	55 15N	59 15W	39
Despair Cape	48 21N	64 22W	41
Desphina	38 24N	22 30E	28
Despot Iailuk	41 38N	24 13E	27
Despoto Dagh	41 22N	24 56E	27
Dessau	51 48N	12 19E	20
Desseroav	26 20N	82 6E	33
Dessye	22 44N	75 10E	33
Desterro, N. S. do	27 30s	48 18W	51
D'Estree's B.	36 0s	137 45E	52
Detchant	55 37N	1 52W	9
Detention R.	41 3s	145 34E	53
Detern	53 13N	7 46E	17
Detmold	51 55N	8 52E	17
Detroit	42 22N	83 16W	42
Dettelbach	49 49N	10 9E	18
Dettingen	50 3N	8 54E	17
Dettingen (Aargau)	47 34N	8 13E	15
Detz	44 17N	22 37E	27
Deugh W.	55 18N	4 17W	12
Deurne	51 27N	5 48E	16
Deux Ponts, *or* Zweybrucken	49 15N	7 23E	18
Deva	45 52N	22 53E	19
Deva	53 20N	3 0W	55
Devar Isle	55 25N	5 37W	12
Devekiui	42 20N	25 57E	27
Develiers	47 21N	7 18E	15
Develtus	42 28N	27 10E	56
Devenick	57 7N	2 9W	11
Deventer	52 15N	6 9E	16
Deviapatam	9 30N	78 54E	33
Devicottah	11 18N	79 50E	33
Devil's Bridge	52 22N	3 52W	10
Devil's Glen	53 2N	6 8W	13
Devil's Nose	51 20N	115 50W	39
Devils Tower. *See* Gibraltar			24
Devipoora	23 30N	77 14E	33
Devizes	51 22N	1 58W	10
Devol	40 49N	20 50E	27
‡ Devon	41 25s	146 30E	53
‡ Devon, North (Barrow's Strait)	75 50N	85 0W	40
Devon, River	56 7N	3 50W	12
Devon, W.	56 13N	3 42W	12
Devonport	50 23N	4 0W	10
‡ Devonshire	50 44N	3 43W	10
Devra Libanas	10 22N	38 30E	36
Devynock	51 56N	3 33W	10
Dewar	55 43N	3 3W	12
Dewchurch	51 59N	3 42W	10
Dewdurpa	27 32N	84 35E	33
Dewlish	50 47N	2 21W	10
Dewsbury	53 42N	1 37W	9
Dexter	42 22N	84 0W	44
Deyhifaiz	35 35N	65 1E	32
Deynse	50 59N	3 31E	16
Deysore	25 27N	68 4E	33
Dezna	46 30N	22 94E	19
Dhagri R.	30 2N	80 10E	33
Dhakur	30 20N	80 20E	33
Dhana	30 46N	35 42E	37
Dhar	22 35N	75 21E	33
Dharmsaleh	29 48N	81 22E	33
Dharoor	18 49N	76 5E	33
Dharwar	15 26N	75 8E	33
Dhatowlie	27 5N	78 24E	33
Dhawalagiri Mt.	28 55N	83 10E	33
Dhenkanaulgur	20 35N	85 31E	33
Dherbieres	14 37N	4 47E	14
Dhergaom	21 50N	74 15E	33
Dhobhang	27 18N	86 55E	33
Dhoda	33 24N	71 30E	32
Dholka	22 44N	72 30E	33
Dholpoor	26 40N	77 48E	33
Dhonah	25 11N	72 25E	33
Dhonbrena	38 15N	22 57E	28
Dhoor	14 42N	78 50E	33
Dhorajee R.	21 25N	70 0E	33
Dhu, Lake	53 49N	9 42W	13
Dhu Loch	58 14N	4 58W	11
Dhu Lough	52 48N	9 19W	13
Dhumpi	29 0N	83 12E	33
Dhunterry	20 34N	81 29E	33
Dunchi	28 17N	85 12E	33
Dhunda Rajepooree	18 15N	73 4E	33
Dhurrumpoor	20 30N	73 15E	33
Dhuy	50 34N	4 50E	16
Dhyneveylee	19 0N	73 24E	33
Dia	35 28N	25 10E	56
Diabeg	57 34N	5 40W	11
Diableretz	46 18N	7 10E	15
Diadin	39 24N	43 45E	30
Diakopta	38 0N	22 12E	28
Diamant	14 25N	60 58W	47
Diamante, Ft.	44 28N	8 56E	25
Diamante, New course of the	34 30s	68 40W	50
Diamond	39 41N	90 7W	44
Diamond Point	5 15N	97 45E	35
Diaplo	39 46N	19 33E	28
Diarbekir	37 56N	39 50E	30
Dias	32 8S	68 23W	50
Diatkovo	56 2N	32 45E	23
Diayalah R.	34 0N	44 50E	30
Dibar	31 51N	55 51E	31
Dibbie, Lake	14 30N	1 45E	36
Dibbie L.	15 5N	2 55W	36
Dibbin	32 18N	35 57E	31
Dibden	50 53N	1 26W	10
Dibeja	36 1N	14 9E	26
Dibon	31 31N	35 51E	31
Dibong R.	28 30N	96 0E	34
Dibra, Inferior	41 32N	20 44E	27
Dibra, Superior	41 25N	20 43E	27
Dicaea	41 5N	25 9E	56
Dick, Great	54 3N	8 54E	21
Dick, Little	54 3N	8 50E	21
Dickebush	50 48N	2 48E	16
Dickinsonville	36 42N	82 21W	43
Dickirch	49 52N	6 8E	16
Dickleborough	52 24N	1 10E	10
Dicomano	43 53N	11 32E	25
Dicte M.	35 6N	26 0E	56
Didbrook	51 59N	1 55W	10
Didewaghi	41 48N	42 11E	30
Dideypoor	21 0N	86 54E	33
Didlacken	54 32N	21 41E	20
Didsbury	53 25N	2 13W	9
Didyma	37 26N	23 11E	28
Didyme	38 37N	14 30E	56
Didyme	25 37N	33 20E	37
Die	44 45N	5 23E	14
Die	29 19N	68 39E	32
Die Clus	52 55N	7 21E	17
Diebidale	57 49N	4 37W	11
Dieboldsau	47 23N	9 40E	15
Dieburgh	49 55N	8 47E	18
Dieffelt	50 16N	6 2E	17
Diego, P. D.	15 48N	96 3W	46
Diego Ramirez, Is.	56 25s	68 0W	48
Diego, S.	20 58S	63 5W	50
Diekholzen	52 5N	9 53E	17
Dielikon	47 24N	8 23E	15
Diemens (Van) Land	42 0s	147 0E	53
Diemen's Strait (Japan)	31 0N	131 0E	29
Diemtigen	46 40N	7 34E	15
Diepenau	52 24N	8 43E	18
Diepenheim	52 11N	6 35E	16
‡ Diepholz	52 35N	8 30E	17
Diepholz	52 36N	8 21E	17
Dieppe	49 55N	1 6E	14
Dieren	52 4N	6 4E	16
Dierlochy	57 5N	5 6W	11
Diernstein	48 26N	15 27E	19
Diesbach	46 51N	7 38E	15
Diesbach	47 6N	7 22E	15
Diessen	52 7N	8 10E	17
Diessen	51 29N	5 10E	15
Diessen	47 41N	8 44E	15
Diest	50 58N	5 1E	16
Dieu, Isle	46 42N	2 23W	14
Dieulonard	48 57N	6 6E	14
Dievenbrug	52 50N	6 23E	16
Dieveren	52 53N	6 18E	16
Diezma	37 22N	3 31W	24
Difficulty C.	57 48N	7 3W	11
Digagunny	32 11s	148 28E	52
Digby	53 5N	0 23W	9
Digby (Nova Scotia)	44 37N	65 50W	41
Diggee	26 20N	86 44E	33
Diggee	26 18N	75 30E	33
Dighty W.	56 31N	3 0W	12
Dignac	45 34N	0 15E	14
Dignagur	23 27N	87 40E	33
Dignato	44 58N	13

Names.	Lat.	Long.	No. of Map.
Donard	53 2N	6 36W	13
Donard, St.	54 11N	5 56W	13
Donas Voe	60 32N	1 30W	12
Donaueschingen	47 57N	8 32E	18
Donauwerth	48 42N	10 48E	18
Donazlan	40 32N	26 53E	27
Doncaster	53 31N	1 7W	9
Doncos	42 51N	7 12W	24
§ Don Cossacks	48 39N	41 2E	23
‡ Don Cossacks	49 0N	42 0E	23
Donda, Cape	0 43N	119 53E	35
Donderkoni Isle	0 40S	117 40E	35
Dondon	19 35N	72 30W	47
Dondra Head	5 50N	80 38E	33
Doneda	53 21N	6 46W	13
Doneen Cas.	51 33N	8 50W	13
Donegal	54 39N	8 6W	13
‡ Donegal	55 0N	7 50W	13
Donegal Bay	54 36N	8 16W	13
Donelly R.	34 27S	115 37E	53
Doneraille	52 12N	8 33W	13
Donet's River	47 36N	40 42E	23
‡ Donga	8 30N	24 40E	36
Donga Mountains	7 0N	25 30E	36
Dongadonovan	51 59N	8 1W	13
Dongen	51 37N	4 57E	16
Dongio	46 24N	9 0E	15
Dongnai	11 5N	106 56E	35
Dongo	45 53N	9 12E	25
Dongola	21 10N	37 25E	36
Dongola New	19 10N	30 50E	36
Dongola, Old	18 25N	31 3E	36
Dongurpoor	23 47N	73 42E	33
Don Hindoo	35 5N	70 15E	32
Donibristle	56 2N	3 21W	12
Donington	52 55N	0 14W	9
Donjun	53 12N	5 32E	16
Donkin River	27 40S	26 30E	38
Donkin's Bay	31 50S	18 15E	38
Don, L.	56 29N	5 45W	12
Donn	57 4N	5 42W	11
Donna Nook	53 29N	0 8E	9
Donnatto	37 37N	14 11E	26
Donnersberg, or Mt. Tonnerre	49 36N	7 56E	18
Donnington, Castle	52 49N	1 19W	10
Donnybrook	53 20N	6 14W	13
Donowghmore	52 1N	8 42W	13
Donore	53 41N	6 25W	13
Don, R.	41 23S	146 30E	53
Don, R.	53 29N	1 42W	9
Donska	45 1N	41 29E	23
Donun, Cape	57 17N	5 30W	11
Donysa	36 50N	25 28E	28
Donzenac	45 14N	1 29E	14
Donzere	44 26N	4 42E	14
Dooab	35 21N	68 4E	33
Dooagh	53 58N	10 5W	13
Doobaunt, Lake	61 50N	99 0W	40
Doochary Bridge	54 54N	8 13W	13
Doedgaom	20 15N	77 57E	33
Doodra	21 6N	78 38E	33
Doodsheek	34 28N	50 7E	32
Dooegah	53 55N	9 58W	13
Doojik Dagh	39 10N	39 30E	30
Dookaraat	26 11N	10 6E	36
Doo Kopee	32 59N	68 2E	32
Doolin	53 1N	9 23W	13
Doolky Dooley	31 59N	83 55W	44
Dooloo	28 57N	80 44E	33
Doomozulu	29 55S	30 7E	38
Doomut R.	35 19S	148 12E	52
Doon	55 18N	7 11W	13
Doon Castle	55 13N	4 24W	12
Doon, Loch	55 15N	4 24W	12
Doon Mountains	52 38N	8 15W	13
Doon River	52 27N	4 38W	12
Doonah	30 51N	70 47E	32
Doonane	52 51N	7 7W	13
Doone	52 36N	8 12W	13
Doongro	24 26N	78 25E	33
Doonkar	29 28N	91 35E	33
Doopaud	15 55N	79 22E	33
Door	33 20N	50 35E	32
Doore Abbey	51 58N	2 55W	10
Doorg	21 5N	81 7E	33
Doorin Pt.	54 36N	8 20W	13
Doorn	52 2N	5 20E	16
Doorn, Little, R.	31 50S	19 3E	38
Doorn R. Great	31 25S	18 24E	38
Doornspyk	52 26N	5 47E	16
Dooroog	21 26N	82 45E	33
Doosti	24 42N	30 50E	37
Dooshak, *or* Jelalabad	31 58N	61 45E	29
Dor, Vora	32 39N	34 56E	31
Dora Baltea, R.	45 12N	8 2E	25
Dora Riparia, R.	45 5N	7 43E	25
Dorado R.	24 5S	63 40W	50
Doraey	58 4N	5 19W	11
Dorak	37 12N	34 55E	30
Dorak	39 40N	48 56E	32
Dorakston, Cape	30 0N	48 45E	32
Doran Ben	56 33N	4 39W	12
Dorat, Le	46 13N	1 2E	14
Dorbh Lan.	57 26N	3 43W	11
Dorchan	30 56N	81 14E	33
Dorchester	51 38N	1 10W	10
‡ Dorchester	46 40N	71 16W	41
Dorchester, Cape	66 35N	78 0W	40
Dorchester (New Brunswick)	45 55N	64 20W	41
Dorchester (Dorset)	50 43N	2 26W	10
Dorchester (South Carolina)	32 58N	80 13W	44
‡ Dordogne, Department of	45 8N	0 41E	14
Dore	53 19N	1 33W	9
Dores	57 23N	4 17W	11
Dorfli	46 49N	9 50E	15
Dorfmark	52 55N	9 51E	17
Dorgali	40 17N	9 39E	26
Dorgy	31 50N	11 25E	36
Doria major R.	45 45N	7 25E	56
Doria minor R.	45 5N	7 20E	34
Doriones	43 30N	24 43E	56
Doris	36 55N	27 40E	56
Doriscus	40 55N	26 5E	56
Dorking	51 14N	0 22W	10
Dorkum	53 20N	5 59E	16
Dormans	49 5N	3 41E	14
Dormesden	52 8N	1 2E	10
Dormido La	33 29S	67 29W	50
Dormington	52 4N	2 34W	10
Dorna	47 22N	25 13E	19
Dornadilla	58 21N	4 39W	11
Dornal	55 4N	4 40W	12
Dornes	39 44N	8 11W	24
Dornham	48 21N	8 32E	18
Dornie	57 18N	5 28W	11
Dornoch	55 0N	3 11W	12
Dornoch	57 53N	4 2W	11
Dornoch Firth	58 0N	3 50W	11
Doro C.	38 9N	24 35E	28
Doro M.	36 33N	23 0E	28
Dorobal	31 42S	147 4E	52
Doroboui	54 54N	33 6E	23
Dorog	47 47N	21 34E	19
Dorore	29 20S	56 44W	50
Dorpum	54 39N	9 5E	21
‡ Dorset	41 12S	147 45E	53
‡ Dorsetshire	50 48N	2 26W	10
Dorsgaten	54 22N	10 2E	21
Dorsten	51 35N	4 53E	16
Dorston	52 4N	2 59W	10
Dort	51 48N	4 40E	16
Dorticum	44 14N	22 30E	56
Dortmund	51 31N	7 26E	17
Dorum	53 40N	8 35E	17
Dorylaeum	39 48N	30 36E	56
Dos Aguas	39 13N	1 5W	24
Dos Barrios	29 39N	3 30W	24
Dos Funis	14 17S	39 35W	51
Dos Hermanns	41 5S	63 30W	50
Dos Rios	31 17S	64 35W	50
Dost Mahomed's Fort	26 21N	64 20E	33
Dosterland	51 37N	4 2E	16
Dosterup	55 7N	8 51E	21
Dostrup	56 41N	9 47E	21
Dothan	32 25N	35 18E	31
Dotis	47 38N	18 18E	19
Dotonor	35 30N	92 55E	33
Dotra	45 55N	22 37E	19
Dotra	47 27N	22 46E	19
Dottenreid	48 23N	11 10E	18
Doua Pt.	41 30S	172 0E	53
Douarnenez	48 5N	4 23W	14
Douarnenez Bay	48 8N	4 25W	14
Douasso	11 55N	4 20W	36
Douay	50 20N	3 5E	14
Doubel	14 4N	12 30W	36
Doubno	50 25N	25 45E	23
Doubossary, N.	7 22N	29 15E	23
Doubrka	49 41N	24 22E	19
Doubrovka	58 56N	51 10E	23
Doubrovsk	56 55N	54 22E	23
Doubs, River	46 54N	5 3E	14
‡ Doubs, Department of	47 3N	6 20E	14
Doubtchievskaya	60 35N	95 20E	29
Doubtful Hr.	45 10S	166 33E	53
Doubtful Island B.	34 13S	119 26E	53
Douce, Mount	53 8N	6 14W	13
Douchary	58 7N	4 49W	11
Douchet	42 26N	45 5E	23
Doudinskoi	68 10N	89 10E	29
Doudpour	19 27N	83 5E	33
Douë	47 13N	0 16W	14
Dougall, Lake	57 29N	5 21W	11
Douglas	51 53N	8 24W	13
Douglas	47 6N	65 33W	41
Douglas	46 11N	72 21W	44
Douglas Bridge	54 45N	7 26W	13
Douglas Cape	44 21N	81 43W	42
Douglas Cas.	55 33N	3 52W	12
Douglas, Castle	54 56N	3 57W	12
Douglas (Gaspe)	48 42N	64 27W	41
Douglas Hd.	54 9N	4 26W	9
Douglas (Isle of Man)	54 10N	4 27W	9
Douglas (Lanarkshire)	55 34N	3 51W	12
Douglas Mill Inn	55 33N	3 50W	12
Douglas W.	56 12N	5 9W	12
Douglas W.	55 37N	3 48W	12
Dougrie	54 58N	4 49W	12
Doukin	36 18N	50 9E	32
Doukovshina	55 11N	32 20E	23
Doul L.	57 29N	5 38W	11
Doulabel Halfeh	29 27N	31 21E	37
Doulens	50 9N	2 21E	14
Doulevant	48 21N	4 56E	14
Doulus Head	51 58N	10 21W	13
Dounans	56 5N	5 8W	12
Doune	56 11N	4 0W	12
Doune, Braes of	56 15N	3 58W	12
Douno Loch	56 12N	4 2W	12
Dounstin	59 15N	31 21E	23
Dounton	50 59N	1 44W	19
Dounu	56 6N	5 37W	12
Douquetee	42 10S	66 40W	48
Dour	32 50N	70 43E	32
Dour	33 10N	70 25E	33
Dourali	36 48N	22 41N	28
Douree	24 49N	81 45E	33
Dournovsk	46 29N	47 55E	23
Douro, River	41 10N	8 38W	24
Douryevve	60 22N	1 8W	11
Dousiaty	55 49N	25 38E	23
Douvanoi Isle	40 11N	49 34E	23
Douvaine	46 19N	6 17E	25
Douve River	49 20N	1 7W	14
Dove	56 12N	4 30W	12
Dove, River	54 12N	0 56W	9
Dovenby	54 42N	3 25W	9
Dover	45 8N	69 7W	41
Dover (Delaware)	39 9N	75 30W	44
Dover (Kent)	51 7N	1 18E	10
Dover, Point	32 20S	125 40E	52
Dover (Tennessee)	36 23N	87 48W	44
Doveran, River	57 40N	2 31W	11
Doveridge	52 54N	1 49W	9
Dovey, *or* Dyfi, R.	52 32N	4 3W	10
Dovgaur	19 26N	73 12E	33
Doving	52 19N	7 11E	22
Dovnington	52 1N	2 24W	10
§ Dovranees	31 0N	63 45E	32
Dovre	61 57N	9 20E	22
Dovre Field	62 20N	10 10E	22
Dowah	24 21N	86 53E	33
Dowally	56 37N	3 36W	12
Dowalton L.	54 46N	4 29W	12
Dowartbeg	58 18N	5 5W	11
Dowbrach	56 59N	3 37W	11
Dowhilabad	36 2N	54 17E	32
Dowhill	56 9N	3 25W	12
Dowland	50 53N	4 2W	10
Dowlatabad	19 58N	75 11E	56
Dowlutgyar	34 20N	65 2E	32
Down	51 19N	0 4E	10
Down	53 15N	6 53W	11
‡ Down, County	54 20N	6 0W	13
Down, East	51 9N	3 59W	10
Dowqa	21 58N	82 4E	33
Downham	51 37N	0 30E	10
Downham Market	52 37N	0 23E	10
Down Holland	53 34N	2 59W	9
Downholme	54 23N	1 49W	9
Downpatrick	54 19N	5 43W	13
Downpatrick Head	54 19N	9 19W	13
Dowultpoor	26 34N	68 0E	32
Downs, The	51 14N	1 28E	10
Downs, Sandy	44 40N	1 13W	14
Downton	52 21N	2 49W	10
Dowsby	52 52N	0 22W	10
Dowud	23 3N	74 2E	33
Doyet	46 19N	2 48E	14
Doyles Isle	40 20N	75 4W	44
Doynton	51 27N	2 24W	10
Draaby	55 50N	11 59E	21
Draai	33 25S	20 12E	38
Drabescus	41 10N	24 6E	56
Draganwtika	39 28N	19 54E	28
Dragoleveze	44 50N	17 56E	27
Dragolutchi	42 56N	20 9E	27
Dragomestre	38 39N	21 5E	28
Dragomir	42 28N	23 4E	27
Dragoncella	41 47N	12 19E	25
Dragonera Is.	38 27N	21 3E	28
Dragonera Isle	39 32N	2 21E	24
Dragonise	37 25N	25 31E	28
Dragon's Mouth (Gulf of Paria)	10 43N	61 58W	49
Dragon's Mouth (Veragua)	9 28N	82 10W	47
Drags	56 50N	10 9E	21
Dragton	53 7N	6 6E	16
Draguignan	43 31N	6 29E	14
Draha, River	29 47N	6 33W	36
Drains	41 8N	24 11E	27
Drainy	57 42N	3 21W	11
Drainburg	53 31N	15 50E	20
Dramesi	38 22N	23 39E	28
Drammen	59 46N	10 11E	22
‡ Drangiana	32 0N	63 30E	55
Dranmore	53 17N	8 55W	13
Dranze, River	46 25N	6 34E	25
Draperstown	54 48N	6 47W	13
Draughton	53 58N	1 57W	9
Drausen, Lake	54 4N	19 26E	20
Drave, River	45 32N	19 0E	19
Dravus R.	45 45N	18 20E	56
Drazholm	55 46N	11 22E	21
Draycott	52 58N	2 2W	9
Draycott	52 56N	1 47W	10
Drayton	51 40N	1 9W	10
Drayton	52 42N	1 13E	10
Drayton W.	51 30N	0 28W	10
Drazookot	29 59N	68 58E	33
Dreamnahavin	57 59N	4 27W	11
Dree	46 59N	4 30E	14
Dregens	53 51N	10 24E	21
Dreghorn	55 36N	4 36W	12
Dreghorn	55 53N	3 15W	12
Dreisen	52 51N	15 49E	20
Drem	56 0N	2 47W	12
Drengurth	54 11N	21 32E	20
Drenova	43 1N	24 29E	27
Drensteinfurth	51 48N	7 44E	17
‡ Drenthe	52 53N	6 30E	16
Drepano, Cape	39 57N	24 2E	27
Drepanum	38 3N	12 30E	56
Drepanum B.	27 45N	33 25E	37
Drepanum Pr.	34 56N	32 18E	56
Drepko	51 38N	14 14E	20
Drepsa	35 40N	69 40E	55
Dresden	36 15N	88 58W	44
Dresden	51 1N	13 43E	17
Dreux	48 43N	1 22E	14
Drewitz	52 10N	15 9E	20
Dreyoe, Isle	54 58N	10 22E	21
Driburda	52 47N	6 34E	16
Drie Fountain	32 25S	20 55E	38
Drie Kops	33 0S	24 55E	38
Driffield	54 1N	0 27W	9
Drigallen	53 38N	22 10E	20
Drigg	54 23N	3 27W	9
Drillo, River	37 0N	14 20E	26
Drilon R.	41 48N	19 30E	56
Drimades	40 10N	19 32E	27
Drimah	57 20N	6 18W	11
Drimnin	56 39N	5 58W	12
Drimopole	39 31N	19 55E	28
Drimore	57 24N	7 22W	11
Drimvairk	56 35N	5 15W	12
Drin Pad.	56 53N	5 15W	11
Drin, River	44 53N	19 27E	27
Drinato	42 6N	19 49E	27
Drino, G. and R.	41 43N	19 32E	27
Drinovatz	43 32N	23 11E	27
Drinum, ad	44 10N	19 10E	56
Drinus R.	44 30N	19 10E	56
Drissa	55 48N	27 50E	23
Drissen	47 56N	11 6E	18
Drittgeeste	53 31N	8 55E	17
Drobak	59 39N	10 38E	22
Drobglnache	43 2N	19 15E	27
Drobyczin	52 26N	22 45E	23
Droge River	52 51N	15 58E	20
Drogheda	53 44N	6 20W	13
Drohbycz	49 22N	23 35E	19
Droitwich	52 16N	2 7W	10
Dromagh Castle	52 7N	8 55W	13
Dromara	54 23N	6 1W	13
‡ Drome, Department	44 42N	5 11E	14
Drome River	49 21N	0 45W	14
Dromedary Mt.	36 23S	150 3E	52
Dromin	53 51N	6 25W	13
Dromineer	52 56N	8 16W	13
Dromiskin	53 56N	6 23W	13
Dromolegue	51 40N	9 14W	13
Dromore	54 15N	8 48W	13
Dromore	54 31N	7 28W	13
Dromore	54 24N	6 9W	13
Dromplerre	46 51N	7 0E	15
Dromus Achillis	46 10N	32 0E	56
Dron	56 19N	3 29W	12
Dronay	57 21N	5 12W	11
Dronfield	53 17N	1 29W	9
Drongan	55 27N	4 28W	12
‡ Drontheim	63 40N	10 0E	22
Drontheim	63 20N	10 22E	22
Droog Kraal	32 19S	18 13E	38
Droomjapatam	13 59N	80 10E	33
Drosendorf	48 52N	15 35E	19
Drosselberg	55 29N	11 10E	21
Drossen	52 26N	14 52E	20
Droué	48 3N	1 3E	14
Drouia	55 45N	27 12E	23
Drubbeth	26 50N	67 42E	33
Drubergen	52 3N	5 17E	13
Drugeac	45 9N	2 22E	14
Druid Mt.	29 56S	146 24E	52
Druidibig L.	57 20N	7 18W	11
Druidion	53 3N	3 29W	9
Druid's Circle	58 11N	6 45W	11
Druid's Circle of Stennis	59 0N	3 12W	11
Drulingen	48 51N	7 12E	14
Drum	57 35N	3 56W	11
Drum	57 6N	2 23W	11
Drum	57 13N	3 35W	11
Drum	54 57N	3 36W	12
Drum	56 14N	3 11W	12
Drum	53 49N	9 9W	13
Drum	53 24N	7 59W	13
Drum Cullagher	52 19N	8 53W	13
Drum Doro	57 26N	2 40W	11
Druma Cork	57 51N	5 32W	11
Drumachose	55 4N	6 55W	13
Drumackro	55 40N	5 44W	12
Drumadoun	55 31N	5 21W	12
Drumadoun B.	55 30N	5 21W	12
Drumahaer	54 14N	8 15W	13
Drumanagint	54 56N	7 49W	13
Drumany River	54 15N	7 30W	13
Drumavaugh	57 55N	4 52W	11
Drumbanagher	54 15N	6 22W	13
Drumbeg	54 31N	6 0W	13
Drumblade	57 27N	2 43W	11
Drumbo	54 31N	5 57W	13
Drumbowie	54 55N	4 37W	12
Drumbuie	55 23N	4 1W	12
Drumbulg	57 23N	2 55W	11
Drumburgh	54 56N	3 9W	9
Drumcar	53 52N	6 23W	13
Drumcliff	54 21N	8 27W	13
Drumclog	55 38N	4 12W	12
Drumcondra	53 51N	6 38W	13
Drumcroon	55 5N	6 42W	13
Drumcruil	55 19N	3 46W	12
Drumeal	57 29N	7 19W	11
Drumeree	53 58N	7 6W	13
Drumeshadder	57 50N	6 41W	11
Drumfern	57 11N	5 50W	11
Drumfold	57 28N	2 54W	11
Drumfork	57 4N	2 41W	11
Drumgarve	55 29N	5 38W	12
Drumglass Colliery	54 31N	6 40W	13
Drumgley	56 39N	2 54W	12
Drumgooland	54 17N	6 3W	13
Drumgoon	54 2N	7 2W	13
Drumillan	55 18N	4 40W	12
Drumirin	54 46N	8 33W	13
Drumlsmat	54 13N	7 5W	13
Drumfal	55 15N	4 20W	12
Drumkeeraran	54 33N	7 45W	13
Drumkeran	54 10N	8 6W	13
Drumkleeve	52 53N	8 57W	13
Drumlane	54 6N	7 31W	13
Drumlanrig Castle	55 16N	3 49W	12
Drumlish	53 49N	7 43W	13
Drumlithy	56 55N	2 22W	12
Drummie W.	56 40N	3 20W	12
Drummon Castle	57 21N	3 25W	16
Drummond	45 57N	72 10W	42
Drummond Castle	56 21N	3 52W	12
Drummond's Isle	1 15S	176 15E	52
Drummond Pt.	34 10S	135 12E	52
Drummond R.	29 45S	150 10E	52
Drummond's Farm. *See* Norfolk I.			52
Drummondville	45 58N	72 28W	44
Drummore	54 47N	4 3W	12
Drumoak	57 5N	2 21W	11
Drumochran	54 59N	3 47W	12
Drumore	55 32N	5 42W	12
Drumore	54 57N	4 16W	12
Drumore B.	54 41N	4 52W	12
Drumote	53 51N	7 52W	13
Drumpark	55 6N	3 47W	12
Drumquin	54 36N	7 29W	13
Drumragh River	54 35N	7 18W	13
Drumree	57 0N	4 13W	11
Drumraney	53 30N	7 43W	13
Drumruck	54 56N	4 13W	12
Dramshanbo	54 2N	7 59W	13
Drumsna	53 56N	7 57W	13
Durmstanchill	54 55N	3 45W	12
Drumsturdy	56 31N	2 47W	12
Drumuchler	54 58N	4 59W	12
Drumuochter, Forest of	56 52N	4 15W	11
Drunky L.	56 13N	4 20W	12
Drusenheim	48 47N	7 59E	14
Drusetz	43 54N	20 5E	27
Drusty K.	56 55N	2 55W	11
Druzipara	41 18N	27 28E	56
Dryburgh Abbey	55 35N	2 30W	12
Drydean	55 29N	2 52W	12
Dryfe Wr.	55 8N	3 24W	12
Drygrange	55 36N	2 42W	12
Dry Harbour	18 28N	77 24W	47
Drymen	56 4N	4 26W	12
Drymoea	38 41N	22 32E	28
Drymohoind	57 46N	6 57W	11
Dryopis	37 23N	24 27E	28
Dschabekan R.	51 25N	87 20E	29
Dthahal Gl.	28 32N	32 15E	37
Dthahal W.	28 39N	32 25E	37
Duan	26 36N	54 42E	32
Duan River	58 10N	3 30W	11
Duan P. *See* Singapore			33
Duart Cape	56 31N	5 44W	12
Duartmore	58 17N	5 2W	11
Dubary	26 0N	90 0E	33
Dubdu	33 49N	3 22W	36
Dubdendorf	47 23N	8 37E	15
Dubeegaom	17 55N	74 48E	33
Dubhooee	22 8N	73 25E	33
Dubicza	45 13N	16 51E	19
Dublecko	49 52N	22 28E	19
Dubitza	45 11N	16 50E	27
Dublin	53 21N	6 16W	13
Dublin Bay	53 20N	6 5W	13
‡ Dublin County	53 25N	6 18W	13
Dublin (Georgia)	32 32N	82 57W	44
Dubnitza	42 15N	23 23E	27
Duboki	42 43N	19 18E	27
Dubovac	44 49N	21 19E	19
Dubovka Posad	49 7N	44 50W	23
Dubriu	40 48N	20 13E	27
Dubris	51 5N	1 0E	55
Dubrovka	56 16N	28 35E	23
Dubton	56 44N	2 42W	11
Dubusoro	52 30N	43 44E	23
Ducali, Cape	42 45N	12 58E	25
Duch C.	30 20S	147 10E	52
Duchal	55 52N	4 38W	12
Duchany's Kr.	32 55S	27 22E	38
Duchra	56 13N	5 27W	12
Duchray	56 10N	4 25W	12
Duchray W.	56 10N	4 25W	12
Ducies Isle	24 10S	124 0W	54
Ducis	51 17N	1 39W	10
Duck Cr.	31 40S	147 45E	52
Duck R.	35 35N	87 10W	44
Duck R.	40 58S	145 11E	53
Duckerow	53 42N	13 39E	20
Duckingfield	53 28N	2 4W	9
Dud	56 30N	5 9W	12
Duddaun	21 2N	71 24E	33
Dudden R.	54 21N	3 14W	9
Duddingstone	55 56N	3 9W	12
Duddington	52 36N	0 32W	10
Dudeldorf	50 4N	6 38E	17
Dudgeon Light	53 19N	0 58E	9
Dudilibeg	55 55N	6 15W	12
Dudkunda	27 55N	85 55E	33
Dudley	52 31N	2 4W	10
Dudley Digges, C.	76 25N	69 0E	40
Dudwick	57 26N	2 1W	11
Dudzeele	51 16N	3 4E	16
Duejra B.	36 2N	14 6E	26
Duelich	57 20N	5 17W	11
Duellie	25 30N	70 36E	33
Duerne	45 41N	4 33W	14
Duff	57 27N	3 11W	11
Duffcarvick	51 58N	7 40W	13
Duffel	51 7N	4 27E	16
Duffield	53 50N	0 58W	9
Duffield	53 0N	1 31W	9
Duffus	57 42N	3 25W	11
Duffus Castle	57 41N	3 25W	11
Duffus Castle	57 57N	4 29W	11
Dufton	54 37N	2 30W	9
‡ Dugato	45 24N	12 20E	25
Duggleby	54 7N	0 40W	9
Dugurth	54 1N	9 59W	13
Duible	58 9N	3 51W	11
Duich	55 41N	6 19W	12
Duida, Mount	3 28N	66 12W	49
Duino, Cape	45 46N	13 40E	19
Duisberg	51 26N	6 46E	17
Duiskie	56 51N	5 22W	12
‡ Duiveland	51 30N	4 1E	16
Duiven	51 58N	6 0E	16
Dukah	20 18N	81 30E	33
Duke of Clarence's Isle	9 20S	171 40W	52
Duke of York's Isle	8 33S	172 15W	52
Duke of York's Isle	56 10N	132 35W	40
‡ Dukhella	32 40N	8 10E	36
Dukkee, *or* Ruh	36 13N	68 45E	32
Dukla	49 34N	21 45E	19
Dulas	51 57N	2 54W	10
Dulate L.	56 47N	5 36W	11
Dulbersen	53 23N	9 55E	17
Dulce, River	37 47S	58 15W	50
Dulce, River	30 14S	62 10W	50
Dulce, Gulf of	8 20N	82 50W	46
Dulce, Lake	15 35N	89 0W	46
Dulchapel	57 22N	3 32W	11
Dulchen	51 17N	6 22E	17
Dulcigno	41 53N	19 12E	27
Dulcek	53 39N	6 24W	13
Dulhuk	32 8N	63 50E	32
Dull	56 37N	3 57W	12
Dullisk Cove	54 10N	5 52W	13
Dulmen	51 50N	7 17E	17
Dulmurzie	56 46N	3 28W	11
Dulnain River	57 19N	3 41W	11
Dulock L.	56 57N	3 16W	11
Duloe	50 23N	4 28W	10
Dulom	37 5N	42 50E	30
Dulsie	57 28N	3 43W	11
Dulsk	53 28N	8 21E	20
Dulverton	51 3N	3 29W	10
Dulwich	32 31S	151 9E	52
Dumaran Isle	10 45N	120 10E	35
Dumarear	22 12N	86 57E	33
Dumbarton	55 57N	4 33W	12
‡ Dumbartonshire	56 7N	4 35W	12
Dumbea	26 4N	68 8E	32
Dumbo	16 0S	15 45E	36
Dumcrieff	55 19N	3 25W	12
Dumel, Isle	47 25N	2 37W	14
Dumel, River	51 38N	9 24E	17
Dumfedling	56 18N	3 11W	12
Dumfries	55 5N	3 37W	12
Dumfries	38 38N	72 22W	44
Dumfries	31 19N	88 10W	44
‡ Dumfries, County	55 14N	3 30W	12
Dumfries Ho.	55 27N	4 20W	12
Dumiat Hill	56 11N	3 53W	12
Dumkeira	21 38N	81 47E	33
Dummer	51 12N	1 10W	10
Dummou	51 52N	0 20E	10
Dumroy	23 55N	90 14E	33
Dun	57 29N	8 33W	11
Dun	56 44N	2 32W	11
Dun	58 27N	3 23W	11
Dun	49 23N	5 12E	14
Dun Tower	55 8N	3 16W	12
Duna	13 3S	41 29W	51
Du

NAMES.	LAT.	LONG.	No. OF MAP.
East India Company's Isle	24 14N	53 45E	32
‡ East Main	56 0N	76 0W	40
East Main Factory	52 25N	78 50W	40
East Main, *or* Slude River	52 30N	78 55W	40
East Quarf	60 8N	1 12W	12
Eastbourne	41 51E	147 46E	53
Easter, High	51 48N	0 20E	10
Easter Isle	27 0S	109 10W	54
Eastern Group	33 10S	124 10E	52
Eastham	53 18N	2 56W	9
Eastham	41 50N	70 0W	44
Easthampstead	51 23N	0 45W	10
Eastington	51 45N	2 20W	10
Eastnor	52 3N	2 23W	10
Easton	52 40N	1 8E	10
Easton	51 21N	1 40W	10
Easton	52 38N	0 30W	10
Easton Grey	51 35N	2 10W	10
Easton L.	51 53N	0 19E	10
Easton (Pennsylvania)	40 48N	75 8W	44
Eastry	51 15N	1 19E	10
Easy P.	47 38	167 5E	53
Easwick	60 16N	1 6W	12
Eaton	45 23N	71 36W	41
Eaton	45 23N	71 34W	44
Eaton	39 36N	84 33W	44
Eaton Socon	52 14N	0 18W	10
Eatonville	33 21N	83 23W	44
Eauze	43 51N	0 5E	14
Ebad	18 15N	31 0E	36
Ebal Mt.	32 16N	35 14E	31
Ebbelykke	55 57N	11 28E	21
Ebberston	54 14N	0 36W	9
Ebchester	54 54N	1 51W	9
Ebel, Isle	55 39N	10 9E	21
Ebeltoft	56 12N	10 42E	21
Ebeltoft Bay	56 10N	10 38E	21
Ebensburg	40 30N	78 47W	44
Eberbach	49 27N	8 59E	18
Ebermanstadt	49 44N	11 9E	18
Ebersbach	47 52N	10 30E	18
Ebersfeld	50 4N	10 59E	17
Eberswalde	52 51N	13 44E	20
Ebeshalva	46 13N	24 42E	19
Ebingen	48 13N	9 2E	18
Ebis	46 50N	9 26E	15
Eblana	53 45N	6 30W	55
Ebnath	47 16N	9 6E	15
Eboda	30 53N	34 33E	31, 37
Eboe	5 48N	7 3E	36
Ebora	38 30N	7 40W	55
Ebott	31 58N	68 3E	32
Ebrach	49 49N	10 35E	18
Ebrach, Burgh	49 49N	10 50E	18
Ebrach, Rauhe	49 46N	11 2E	18
Ebrach Reiche, R.	49 49N	10 59E	18
Ebro	40 42N	0 52E	24
Ebsdorf	53 2N	10 27E	17
Ebudes I.	58 0N	6 50W	52
Ebudum Pr.	58 50N	5 0W	52
Eburacum	54 8N	1 0W	52
Ebusus I.	39 0N	1 30E	52
Ebwy R.	51 46N	3 8W	10
Ecbatana (of the Greater Media)	34 51N	48 32E	32, 56
Ecbatana (of (Assyria)	36 47N	43 22E	56
Ecbatana (of Atropateno)	36 29N	47 5E	30, 56
Eccica, Isle	41 37N	8 44E	25
Ecclefechan	55 5N	3 15W	12
Eccles	55 40N	2 25W	12
Eccles	52 49N	1 33E	10
Ecclesfield	53 27N	1 29W	9
Eccleshall	53 21N	1 33W	9
Eccleshall	52 51N	2 15W	10
Eccleshill	53 43N	2 27W	9
Ecclesmachen	55 57N	3 31W	12
Eccleston	53 26N	2 47W	9
Eccleston	53 39N	2 43W	9
Ecdippa	33 3N	35 7E	31
Echagur	23 4N	86 0E	33
Echallens	46 39N	6 38E	15
Echinae	38 25N	20 40E	28
Echinas	38 53N	22 41E	28
Echinon	38 53N	22 41E	28
Echo L.	42 10S	146 43E	53
Echota	34 26N	85 8W	44
Echt	57 9N	2 30W	11
Echten	52 53N	5 49E	16
Echternach	49 50N	6 22E	16
Ecija	37 32N	5 3W	24
Eckartsberg	51 9N	11 32E	20
Eckernford	54 29N	9 49E	21
Eckernford Haven	54 30N	9 52E	21
Eckford	55 32N	2 27W	12
Eckington	52 3N	2 5W	10
Eckmuhl, *or* Eggmuhl	48 47N	12 4E	18
Ecle	52 14N	6 44E	16
Eclethyia	20 9N	32 50E	56
Eclguidel	18 32N	78 51E	33
Eclio	37 23N	23 13E	28
Eclipse I.	35 14S	117 53E	53
Ecloo	51 12N	3 34E	16
Eclose	45 29N	5 16E	14
Ecomoy	47 49N	0 17E	14
Ecossaise, B.	19 20N	69 40W	47
Ecouis	49 19N	1 29E	14
Ecrehou Rocks	49 20N	1 58W	14
Eda, I.	59 12N	2 48W	11
Edam	52 32N	5 1E	16
Edam, Isle	4 56S	118 3E	35
Eday	59 12N	2 47W	11
Edburton	50 55N	0 15W	10
Eddas, Bir	28 30N	33 23E	37
Eddava, River	5 33N	57 53W	49
Edderachylis	58 20N	5 4W	11
Edderton	57 49N	4 12W	11
Eddleston	55 42N	3 14W	12
Eddleston W.	55 40N	3 13W	12
Eddy Isle	53 12N	8 59W	13
Eddystone Light House	50 10N	4 17W	10
Eddystone Pt.	41 3S	148 23E	53
Eddyville	36 59N	87 54W	44
Ede	52 4N	5 41E	16
Edeforssen	66 15N	20 52E	22
‡ Edel's Land	29 30S	115 30E	52
Eden	54 44N	5 46W	13
Eden Cas.	57 37N	2 31W	11
Eden R.	56 21N	2 52W	12
Eden, River	54 55N	2 49W	9
Eden W.	55 37N	2 28W	12
Edenbridge	51 13N	0 3E	10
Edenchip	56 23N	4 16W	12
Edenderry	53 21N	7 2W	13
Edendon W.	56 50N	4 7W	11
Edenglassie	32 20S	150 54E	52
Edenhall	54 41N	2 42W	9
Edenham	52 47N	0 26W	10
Edenkeillie	57 31N	3 38W	11
Edenkillie	57 32N	3 39W	11
Edensor	53 13N	1 39W	9
Edenton	36 3N	76 44W	44
Edenwood	56 17N	3 2W	12
Eder, River	51 7N	9 23E	17
Edessa	40 55N	22 3E	56
Edessa	37 10N	38 53E	56
Edfou	24 59N	32 53E	37
Edgar	41 20N	70 27W	44
Edge's Land	77 30N	21 0E	2
Edgecombe Mt.	38 0S	177 5E	53
Edgcot	51 54N	1 4W	10
Edgecumbe Bay	20 10S	148 15E	52
Edgefield	52 52N	1 8E	9
Edgefield	33 46N	81 55W	44
Edgerstown	55 24N	2 29W	12
Edgeware	51 36N	0 17W	10
Edgeworth	51 44N	2 6W	10
Edgeworth	53 39N	2 22W	9
Edgeworthtown	53 42N	7 34W	13
Edghill	52 7N	1 28W	10
Edgton	52 28N	2 53W	10
Edhra	33 2N	36 20E	31
Ediatsk	55 27N	56 19E	23
Edinample	56 23N	4 13W	12
Edinbain	57 30N	6 24W	11
Edinbanchory	57 16N	2 53W	11
Edinburgh	55 57N	3 11W	12
‡ Edinburgh, County	55 53N	3 17W	12
Edingham	54 56N	3 49W	12
Edingight	57 34N	2 49W	11
Edinglassie	57 25N	3 0W	11
Edinglassie	57 10N	3 8W	11
Edington	44 51N	68 40W	44
Edisto, River	32 28N	80 27W	44
Edlip	35 55N	36 45E	30
Edlume B.	26 0N	50 20E	32
Edmondbyers	54 51N	1 58W	9
Edmonstone	55 55N	3 6W	12
Edmonstone	55 39N	3 29W	12
Edmonton	51 38N	0 4W	10
Ednam	55 38N	2 2W	12
Edolo	46 14N	10 14E	25
Edradour	56 42N	3 41W	12
Edrei	33 2N	36 20E	31
Edrenos R.	39 45N	29 15E	30
Edrington	55 47N	2 4W	12
Edrom	55 47N	2 16W	12
Edumia	32 9N	35 20E	31
Edward Mt.	33 33S	147 22E	52
Edward Pr.	44 3N	77 30W	42
Edward, Pt. C. St.	37 8N	78 43W	44
Edwards, Fort	40 16N	91 27W	44
Edwardson C.	47 0S	168 0E	53
Edwardsville	38 49N	89 51W	44
Edzell	56 50N	2 42W	12
Eelde	53 7N	6 33E	16
Eem Til	53 14N	6 25E	16
Een, Isle	55 10N	11 40E	21
Eerden	52 29N	6 27E	16
Eerzel	51 21N	5 18E	16
Eeshie, Glen	57 3N	3 53W	11
Eez Oghlu	38 26N	38 32E	30
Efferden	48 19N	14 0E	19
Effort	18 23N	77 6W	47
Ega, *or* Teffe	3 15S	64 52W	49
Egan, Ben	57 30N	3 12W	11
Egelshofen	47 38N	9 9E	15
Egemark	55 43N	11 20E	21
Egenhoreal	1 44S	49 25W	51
Eger	50 4N	12 22E	17, 19
Eger, River	50 30N	14 5E	19
Egeri	47 8N	8 36E	15
Egeri, Lake	47 6N	8 37E	15
Egerlingen	47 19N	7 48E	15
Egerness	54 45N	4 21W	12
Egersheim	48 30N	7 40E	14
Egersund	58 23N	5 55E	22
Egg Isle	49 45N	67 7W	41
Egg Harbour, Great and Inlet	39 20N	74 30W	44
Egg Harbour, Little and Inlet	39 30N	74 11W	44
Egg Rock	60 5N	95 0W	40
Egga	8 35N	8 10E	36
Egga	9 0N	6 48E	36
Eggae	56 14N	10 16E	21
Eggeer, Gl.	26 44N	32 57E	37
Eggen	46 14N	7 50E	15
Eggenfelden	48 24N	12 38E	18
Eggleston	54 37N	2 0W	9
Egerberg	46 18N	7 51E	15
Eggie	57 15N	2 4W	11
Eggiwyl	46 53N	7 47E	15
Egglofsheim	48 53N	12 3E	18
Eggneg	56 36N	5 39W	12
Eggnaguent	24 33N	11 35E	36
Egham	51 25N	0 33W	10
Egheita, El	25 51N	32 0E	37
Egin	39 7N	39 0E	30
Egiekut	39 24N	25 15E	23
Egletons	45 25N	2 2E	14
Eglingham	55 28N	1 51W	9
Eglisa Isle	59 10N	2 57W	11
Eglisau	47 34N	8 32E	18
Eglish	54 27N	6 47W	13
Eglish, Lake	54 3N	6 46W	13
Eglish na Braren	56 17N	6 16W	12
Egloshale	50 31N	4 47W	10
Eglsyseru	52 1N	4 41W	10
Eglwys	51 54N	4 36W	10
Eglwysfair	51 49N	4 36W	10
Eglwys Fach	53 13N	3 48W	9
Eglwys Rhos	53 18N	3 49W	9
Eglwysdan	51 35N	3 17W	10
Egmondaan Zee	52 38N	4 37E	16
Egmont-binnen	52 37N	4 39E	16
Egmont, Cape (New Zealand)	39 10S	173 46E	53
Egmont, Cape (Cape Breton)	46 36N	60 24W	41
Egmont Mt. *or* Taranaki	39 16S	174 11E	53
Egmont, Port (Falkland Isles)	51 40S	60 0W	48
Egoa	16 20S	47 3W	51
Egoy Isles	10 0N	144 30E	29
Egremont	54 28N	3 34W	9
Egripo	38 26N	23 38E	28
Egripo	39 26N	20 0E	28
Egripo, Chanl. of	38 18N	23 56E	28
Egsmark	56 14N	10 42E	21
Egton	54 28N	0 47W	9
Egton Moors	54 22N	0 47W	9
Egvad	55 49N	8 35E	21
‡ Egypt, Central	28 30N	31 0E	37
‡ Egypt, Lower	30 40N	31 15E	37
‡ Egypt, Upper	25 40N	32 0E	37
Egyptian, T.	24 55N	33 30E	57
Ehing	48 27N	11 50E	18
Ehingen	48 18N	9 44E	18
Ehlersdorf	54 20N	10 54E	21
Ehrenbreitstein	50 21N	7 37E	17
Ehrenburgh	52 43N	8 40E	17
Ehrendingen	47 30N	8 20E	15
Ehrenstock	50 30N	12 39E	17
Eichstadt	48 53N	11 10E	18
Eiderstedt	54 11N	9 59E	21
Eidgheer	16 46N	77 13E	33
Elg	29 5N	54 26E	32
Elg, Island	56 56N	6 10W	12
Eil, Loch	56 51N	5 17W	12
Eila Mountain	44 44N	34 25E	23
Eilan, Loch an	57 9N	3 50W	11
Eilden	64 15N	14 18E	22
Eildon Hills	55 35N	2 42W	12
Eilenburg	51 27N	12 38E	20
Eilend	56 53N	5 24W	12
Einansau River	44 44N	39 58E	23
Eindhoven	51 25N	5 29E	16
Einersdal	64 10N	10 22E	22
Einsiedeln	47 7N	8 44E	15
Eiros M.	25 0N	67 0E	55
Eisach, River	46 28N	11 22E	19
Eisbach	50 24N	10 13E	17
Eisenach	50 59N	10 20E	17
Eisendorf	48 39N	11 48E	18
Eiskoe	46 42N	38 23E	23
Eisleben	51 33N	11 35E	20
Eixen	54 6N	12 46E	20
Ejstrup	55 58N	9 7E	21
Eka Pt.	39 36S	177 0E	53
Ekatoot	39 41N	64 15E	32
Ekaterinigorad	43 43N	44 11E	23
Ekaterininsk	59 10N	52 9E	23
Ekaterininsk	48 6N	40 45E	23
Ekaterinoslav	48 27N	35 1E	23
Eke	57 12N	18 21E	22
Eke	43 40N	93 40E	29
Ekerberga	56 48N	15 24E	22
Ekersele	64 27N	19 20E	22
Ekesjo	57 30N	15 6E	22
Ekhunim	26 32N	31 45E	37
Ekleea	31 3N	52 49E	32
Eklhofen	48 22N	12 20E	18
Eknas	59 58N	23 35E	23
Ekotrovska	67 33N	32 13E	23
Ekur	22 0N	73 6E	33
El Ain	29 3N	34 22E	37
El Aniche, River	35 13N	6 11W	36
El Baiha	34 6N	38 7E	30
El Baul	9 7N	68 26E	49
El-Biddah	25 15N	51 35E	32
El Bukkery	33 54N	33 17E	30
El Eksebe	33 0N	4 39W	36
El Ekseif Wells	25 3N	5 4W	36
El Eyarac	32 16N	4 46W	36
El Fees, River	31 45N	8 7W	36
El Gern	25 20N	30 44E	37
El Guedea Wells	26 55N	5 20W	36
El Guim	33 15N	4 45W	36
El Hamid	29 46N	5 20W	36
El Harib	29 35N	5 53W	36
El Husa	32 46N	35 45E	30
El Husn	32 37N	35 55E	30
El Kaminar	33 37N	35 37E	30
El Kasr	25 35N	29 0E	37
El Kasr	28 25N	29 0E	37
El Kos River	35 13N	6 12W	36
El Masun	37 18N	33 0E	30
El Morro	23 6N	32 20W	47
El Musmeik	33 15N	36 33E	30
El Plan	42 32N	0 17E	24
El-Wah, *or* Great Oasis	26 0N	29 40E	37
El-Wah el Ghurbi, *or* Lesser Oasis	27 52N	29 25E	37
El Walen	25 53N	0 27E	36
Elaach	47 35N	8 36E	15
Elachnave	56 15N	5 48W	12
Elaea	39 15N	20 31E	56
Elæa	38 55N	27 5E	56
Elaeum	41 11N	31 25E	56
Elaeus	39 50N	20 25E	56
Elagh	55 16N	7 40W	13
Elah, Val. of	31 43N	34 57E	31
Eland Fountain	33 50S	23 55E	38
Eland Valley	30 47S	22 46E	38
Elands	31 23S	30 28E	38
Elandsrug	34 9S	21 50E	38
Elanid	36 17N	37 7E	30
Elaphonesia	36 9N	22 55E	28
Elatea M.	38 12N	23 13E	28
Elath	29 32N	35 0E	31
Elatia	38 36N	22 46E	28
Elba, Isle	42 47N	10 18E	25
Elbe, Mouth of	53 54N	9 0E	21
Elberfeld	51 16N	7 12E	17
Elberton	34 3N	82 53W	44
Elbes, Kraal of	34 14S	21 47E	38
Elbing	54 20N	19 25E	20
Elbœuf	49 18N	0 59E	12
Elbrouz Mount	43 2N	42 48E	23
Elbur, M. of	36 25N	50 30E	32
Elburg	52 27N	5 49E	16
Elchanka	54 40N	48 11E	23
Elchanka	52 36N	45 49E	23
Elchanka	51 50N	46 20E	23
Elche	38 32N	2 8W	24
Elche	38 15N	0 44W	24
Elchies, E.	57 29N	3 13W	11
Elchies, W.	57 28N	3 16W	11
Elchingen	48 29N	10 6E	18
Elcho Ca.	56 22N	3 20W	12
Elda	38 29N	0 51W	24
Elde, River	53 24N	10 48E	17
Elde, River, New	53 10N	11 12E	17
Elden	51 58N	5 51E	16
Elderbeck	55 4N	3 11W	12
Elderslie	42 39S	147 10E	53
Elderslie	55 53N	4 24W	12
Elderton	57 49N	4 8W	11
Eldon Range	41 54S	145 45E	53
Eldrick Hill	55 13N	4 36W	12
Eldzighen Nor	32 35N	90 22E	33
Ele	6 18N	71 32W	49
Ele, River	44 10N	74 30E	29
Ele, River	47 52N	139 10E	29
Elealeh	31 48N	35 54E	31
Elegia	39 56N	41 10E	56
Elengton	52 22N	0 20W	10
Elenovsk	56 50N	58 40E	23
Elephant Isle	61 15S	55 40W	2
Elephant River	27 0S	30 0E	38
Elephantine L.	24 4N	32 53E	56
Elephas Pr.	11 50N	50 30E	55
Eletot	49 49N	0 29W	14
Eleusa	36 29N	34 5E	56
Eleusis	36 20N	25 32E	28
Eleusis	38 2N	23 31E	28
Eleusis, B. of	38 0N	23 32E	28
Eleuthera, *or* Ethera, Isle	25 10N	76 15W	47
Eleutheropolis	31 37N	34 56E	31
Eleutheræ	38 9N	23 27E	28
Eleutherus R.	34 45N	36 2E	56
Eleven-point R.	36 28N	90 43W	44
Elfkarleby	60 29N	17 49E	22
Elfros	52 0N	14 46E	22
Elfvedal	61 15N	14 0E	22
Elga	59 41N	12-44E	22
Elgg	47 30N	8 50E	15
Elgin	57 39N	3 21W	11
‡ Elgin, *or* Morayshire	57 33N	5 24E	11
Elgoybar	43 8N	2 23W	24
Elham	51 9N	1 7E	10
Eliab	17 34N	34 0E	36
Elias M.	36 40N	24 24E	28
Elias, M.	37 41N	23 30E	28
Elias, M. S.	37 3N	25 11E	28
Elias, Mt. S.	38 6N	24 32E	28
Elias, Mt. S.	37 35N	24 22E	28
Elicalpeni Isles	11 8N	74 20E	33
Elie Ness	56 10N	2 48W	12
Elim	29 18N	32 59E	31, 37
Elimea	40 14N	21 50E	56
Elioch	55 20N	3 56W	12
Elis	37 52N	21 23E	28
‡ Elis	37 47N	21 30E	28
Elisha, Fount. of	31 52N	35 28E	31
Elissa	37 42N	23 54E	28
Elisaider	57 36N	6 12W	11
Eliza Mt.	38 10S	145 5E	52
Elizabeth	44 15N	73 33W	44
Elizabeth	46 8N	73 15W	42
Elizabeth (Kentucky)	37 40N	85 54W	44
Elizabeth (Missouri)	38 49N	91 57W	44
Elizabeth (Virginia)	36 17N	76 8W	44
Elizabeth Cape (Saghalien)	54 30N	142 40E	29
Elizabeth Cape (Cook's Inlet)	59 8N	151 0W	39
Elizabeth's Isle	24 30S	128 0W	54
Elizabeth Port	33 56S	25 39E	38
Elizabeth, Pt.	32 24S	152 31E	52
Elizabeth Town	36 15N	82 19W	44
Elizabethtown	34 38N	78 39W	44
Elizavetpol	40 42N	46 18E	23
Elk River	45 40N	94 43W	44
Elk River	38 35N	81 39W	44
Elk, River	34 44N	87 25W	44
Elk T.	39 34N	75 48W	44
Elkheart Grove	39 58N	89 36W	44
Elkheart River	41 40N	86 1W	44
Elkier, N.	57 35N	10 16E	21
Elkosh	37 0N	42 58E	30
Elkton	36 47N	87 2W	44
Ellada	38 49N	22 28E	28
Ellada R.	38 56N	22 4E	28
Ellahoun	29 17N	31 5E	37
Ellamdoul Lillah	14 50N	2 20W	36
Ellan	57 14N	3 37W	11
Ellan Buie	55 57N	5 9E	12
Ellanmore	56 44N	6 26W	12
Ellastone	53 0N	1 50W	9
Ellen Brook	31 37S	115 55E	53
Ellen Port	55 39N	6 11W	12
Ellen, River	54 44N	3 30W	9
Ellenborough	54 43N	3 28W	9
Ellengham Magna	52 33N	0 58E	10
Ellenhall	52 50N	2 13W	10
Ellerhop	53 45N	9 45E	21
Ellerick B.	55 51N	5 7W	12
Ellerker	53 45N	0 35W	9
Ellerslie	35 19S	147 55E	52
Elles Wr.	58 15N	3 58W	11
Ellesfield	51 12N	1 5W	10
Elleshoy	56 56N	9 56E	21
Ellesmere	52 55N	2 53W	10
Ellesmere and Chester Ca.	52 55N	2 44W	9
Ellezelles	50 43N	3 39E	16
Elliguth	50 46N	18 14E	20
Ellice's Group	9 0S	178 50E	52
Ellichpoor	21 21N	77 22E	33
Ellikon	47 34N	8 48E	15
Ellingegaard	55 54N	11 35E	21
Ellingham	55 31N	1 43W	9
Ellingham	50 53N	1 47W	10
Elliot	33 19N	90 10W	44
Elliotston Tr.	55 48N	4 34W	12
Elliotsville	42 15N	78 46W	44
Ellis, Fort	45 11N	63 27W	41
Ellis, Island	25 24N	80 20W	44
Ellisland	55 8N	3 42W	12
Ellisville	31 38N	89 21W	44
Ellon	57 22N	2 5W	11
Elloor	16 38N	80 59E	33
Ellora	20 3N	75 8E	33
Elloughton	53 45N	0 32W	9
Ellwangen	48 58N	10 5E	18
Elly Harbour	54 9N	10 2W	13
Elm	52 39N	0 10E	10
Elm	53 33N	9 12E	18
Elm	46 55N	9 9E	15
Elmdon	52 25N	1 44W	10
Elmenaleh	34 14N	4 54E	36
Elmenhort	53 45N	10 16E	21
Elmind River	31 30N	60 30E	29
Elmly	52 27N	8 18W	13
Elmore	51 50N	2 20W	10
Elmseell, S.	53 36N	1 16W	9
Elmseelf, N.	53 37N	1 16W	9
Elmshorn	53 47N	9 39E	21
Elmstead	51 13N	1 1E	10
Elovatka	51 4N	43 29E	23
Elp	52 54N	6 38E	16
Elphin	53 51N	8 10W	13
Elphinston Bay	0 20N	124 30E	35
Elphinstone	55 55N	2 58W	12
Elpidio	43 16N	13 45E	2
Elrick	57 28N	2 7W	11
Elrington	52 4N	1 43W	10
Elsa, River	43 43N	10 52E	25
Elsaut	42 56N	0 36W	14
Elsdon	55 14N	2 7W	9
Elsdridgehill	55 40N	3 30W	12
Elsfleth	53 14N	8 31E	17
Elsick	57 16N	2 15W	11
Elsing	52 44N	1 2E	10
Elsinore	56 1N	12 37E	21
Elstad	53 56N	2 6W	9
Elsness	59 15N	2 34W	11
Elspeel	52 16N	5 47E	16
Elstead	51 10N	0 44W	24
Elister	55 43N	6 28W	12
Elster River	51 19N	13 21E	20
Elsterwarda	51 27N	13 33E	20
Elston	53 1N	0 58W	9
Elstree	51 38N	0 17W	10
Elsworth	52 16N	0 2W	10
Elsworth	46 37N	68 25W	44
Eltenbostel	52 49N	9 42E	17
Elter Wr.	54 26N	3 4W	9
Eltisley	52 15N	0 9W	10
Eltham	51 26N	0 3E	10
Eltman	49 54N	10 49E	18
Elton	52 33N	0 24W	10
Eltonsk, Lake	49 5N	46 34E	23
Eluza	31 5N	34 45E	31
Elvanfoot Inn	55 26N	3 40W	12
Elvas	38 54N	6 58W	24
Elvedal	61 29N	11 0E	22
Elven	47 43N	2 36W	14
Elverden	52 24N	0 41E	10
Elvston	52 6N	9 29W	10
Elwend Mts.	34 50N	48 35E	32
Elwick	55 36N	1 49W	9
Ely	56 11N	2 49W	12
Ely	52 25N	0 14E	10
‡ Elymais	33 20N	48 30E	56
Elyton	33 31N	86 58W	44
Elz, River	48 18N	7 44E	16
Elzach	48 18N	0 5E	18
Elze	52 7N	9 44E	17
Ematabach	47 19N	10 16E	18
Emba, Gulf of	47 0N	54 20E	29
Emba, River	47 30N	54 40E	29
Emblalet	35 48N	16 23E	26
Embleton	54 40N	1 20W	9
Embleton	55 30N	1 38W	9
Embo	57 55N	4 0W	11
Embrach	47 30N	8 35E	15
Embrun	44 34N	6 28E	14
Embsay	53 59N	1 59W	9
Embsbull	54 49N	8 47E	21
Embokne	13 55N	25 0E	36
Emd	46 11N	7 49E	15
Emden	53 22N	7 15E	17
Emdukhal	34 48N	4 42E	36
Emeln	52 47N	7 14E	17
Ememeney River	0 26S	62 15W	49
Emerald Isles	23 55N	35 44E	37
Emerald Mts.	24 20N	35 0E	37
Emerita Augusta	38 55N	6 20W	55
Emesa	34 51N	36 38E	56
Emfras	12 20N	37 25E	36
Eminabad	32 5N	74 15E	33
Eminch, Cape	42 40N	27 55E	27
Eminch Dagh, *or* Balkan M.	42 45N	26 0E	27
Emir Mahanah	34 12N	37 49E	30
Emlea	26 3N	78 0E	33
Emmaus	32 47N	35 34E	31
Emmen	53 46N	6 53E	16
Emmen	47 4N	8 18E	15
Emmending	48 5N	7 52E	18
Emmeth	52 40N	0 11E	10
Emmeu, Little R.	46 55N	8 0E	15
Emmeu R.	46 57N	7 43E	15
Emo	53 6N	7 12W	13
Emodi M.	28 40N	85 0E	55
Empingham	52 40N	0 36W	10
Empoli	43 43N	10 55E	25
Ems, Eastern	53 30N	6 48E	16
Ems, Western	53 37N	6 32E	16
Ems, River	53 20N	7 16E	17
Ems (Valais)	46 16N	7 41E	15
Emsbhuren	52 23N	7 16E	17
Emsworth	50 52N	0 56W	10
Emtiene Mounts	27 20S	31 9E	38
Emu Flat	30 35S	150 20E	52
Emu R. and B.	41 10S	146 5E	53
Emyvale	54 20N	6 57W	13
Enanger	61 33N	17 8E	22
Enanthia	43 30N	39 30E	56
Enara	68 54N	27 18E	23
Enara, Lake	69 5N	28 20E	23
Enarcho	38 37N	22 45E	28
Enard, Loch	58 8N	5 15W	11
Enborne	51 22N	1 21W	10
Encadenadas	35 13S	60 45W	50
Encadenades Is.	35 5S	61 30W	50
Encarnacion River	40 2S	70 53W	50
Encarnacao	23 50S	50 0W	51
Enchatar	43 13N	1 30W	24
Enchapully	18 35N	80 22E	33
Encinos	29 23N	99 0W	46
Encinos	29 0N	100 17W	46
Encounter Bay	35 35S	138 50E	52
Encrucijada de Macomitas	24 39S	61 15W	50

Names.	Lat.	Long.	No. of Map.
Esky Hissar	37 49N	29 15E	30
Esmeraldas	0 57N	79 36W	49
Esmoraca	24 10S	66 0W	50
Esneh	25 17N	32 34E	37
Esnit	30 25N	31 26E	37
Esnon	47 59N	3 35E	14
Esoces P.	8 55N	77 46W	47
Espadilla	40 6N	0 24W	12
Espalion	44 30N	2 44E	14
Espalmador Isle	38 47N	1 34E	24
Espanillo	42 39N	6 52W	24
Espano, Porto	10 35N	61 38W	49
Espardell, Isle	38 47N	1 38E	24
Espejo	33 39S	70 27W	50
Esperance Harb.	43 20S	147 8E	53
Espershield	54 53N	2 0W	9
Esperen	54 29N	9 37E	21
Espichel, Cape	38 24N	9 14W	24
Espinar	40 41N	4 21W	24
Espinole	26 40S	57 36W	50
Espinolé	22 19S	66 58W	51
Espinosa	42 31N	4 17W	24
Espinosa	43 9N	3 30W	24
Espinosa del Rey	39 38N	4 47W	24
Espirito Santo, Cape	12 22N	125 20E	35
‡ Espirito Santo, *or* Victoria	20 40S	41 20W	51
Espiritu Santo	21 59N	79 25W	47
Espiritu Santo (Antioquia)	7 27N	75 42W	49
Espiritu Santo Isle (California)	24 40N	110 20W	46
Espiritu Santo B.	27 56N	82 43W	44
Espiritu Santo Bay of	28 30N	96 35W	46
‡ Espiritu Santo Tierra del	15 0S	167 15E	52
Esporlas	39 38N	2 36E	24
Esposende	1 0S	52 1W	51
Esposende	41 31N	8 42W	24
§ Esquimaux	66 20N	108 0W	39
Esquimaux Lake	69 20N	130 0W	40
§ Esquimaux (Mackenzie's R.)	68 30N	135 0W	40
Esquina	29 1S	59 24W	50
Esquina	33 6S	61 22W	50
Esquina de S. Jose	37 42S	68 15W	50
Esquina Grande	24 12S	61 57W	50
Esseck	45 34N	18 42E	19
Essel	52 41N	9 37E	17
Essen	52 19N	8 18E	17
Essen	52 42N	7 55E	17
Essen	53 11N	6 36E	16
Essequibo	6 24N	58 43W	49
Essera, River	41 25N	0 22E	24
Essertines	46 43N	6 39E	15
‡ Essex	51 46N	0 35E	10
‡ Essex (Canada)	42 12N	82 50W	42
Essie	56 37N	3 1W	12
Essina	1 20N	44 0E	55
Essingen	48 45N	9 21E	18
Essington, Port	11 20S	132 20E	52
Es-Siout	27 9N	31 14E	37
Esslarn	49 34N	12 28E	18
Essiemont	57 22N	2 8W	11
Essone	48 34N	2 28E	14
Estafort	44 5N	0 38E	14
Estagel	42 47N	2 41E	14
Estain	49 13N	5 38E	14
Estancia	11 17S	37 35W	51
Estancilla	39 33S	73 30W	50
Estanislao	0 58S	74 57W	49
Estates of Parysatis	35 50N	43 20E	56
Estaveyer	46 51N	6 51E	15
Este	45 16N	11 42E	25
Esteca Pt.	43 47N	7 41W	24
Esteco	25 17S	63 45W	50
Estella	42 35N	2 3W	24
Estemoah	31 25N	35 6S	31
Estepa	37 19N	4 55W	24
Estepar	42 16N	3 58W	24
Estepona	36 25N	5 9W	24
Esteros del Pt.	35 17N	120 37W	45
Estersnow	53 56N	8 10W	13
Estivareilles	46 26N	2 28E	14
Estoury	40 37N	39 35E	30
Estreco	25 27S	64 9W	50
Estrees	49 9N	0 1W	14
Estreito da Calheta	31 44N	17 12W	36
Estrella, La	38 7N	5 5W	24
Estrella, River	8 50N	83 42W	49
Estrelles	43 29N	6 49E	14
Estrellos	25 45N	109 12W	46
Estremoz	5 30S	35 21W	51
Estremoz	38 54N	7 26W	24
‡ Estremadura (Portugal)	39 5N	8 40W	24
‡ Estremadura (Spain)	39 13N	5 59W	24
Estrica, Fort	41 57N	8 22W	24
Estruplund	55 31N	8 59E	21
Estvad	56 32N	8 59E	21
Etam	31 41N	35 11E	31
Etampes	48 25N	2 9E	14
Etangs	49 10N	6 22E	14
Etaples	50 31N	1 39E	14
Etauliers	45 14N	0 37W	14
Etawah	26 48N	78 52E	33
Etay	47 41N	4 27E	14
Etchora	19 28N	78 30E	33
Etel, River	47 42N	3 13W	14
Etham	30 2N	32 25E	31, 37
‡ Etham, Wilderness of	29 50N	32 50E	37
Ethie	57 30N	4 3W	11
Ethie Haven	56 38N	2 28W	12
Etienne River	46-42N	65 51W	41
Etive, Loch	56 29N	5 13W	12
Etive Water	56 33N	5 0W	12
Etko, Lake	31 15N	30 22E	37
Etna, Mount	37 37N	15 5E	26
Etole	49 41N	5 33E	16
‡ Etolia	38 25N	21 40E	28
Eton	51 29N	0 37W	10
Etorpou, Isle	45 0N	148 10E	29
Etowah	34 9N	85 0W	44
Etowah, River	34 9N	85 24W	44
Etre	49 53N	3 56E	14
Etrechy	48 26N	2 11E	14
Etretat	49 43N	0 14E	14
Etreux Landernat	49 59N	3 39E	14
Etrish	56 58N	4 14W	12
‡ Etruria	43 10N	11 20E	56
‡ Etruria. *See* Envs. of Rome			25
Etsouf	29 34N	31 22E	37
Ettagh	53 0N	7 51W	13
Ettiswyl	47 8N	8 1E	15
Ettlebruck	49 50N	6 4E	16
Ettlingen	48 56N	8 26E	18
Etton	53 54N	0 30W	9
Ettrick Pen	55 22N	3 11W	12
Ettrick Water	55 32N	2 54W	12
Etwall	52 53N	1 35W	9
Etymander Fl.	31 0N	62 30E	55
Etzthaler Fecher, Great	46 50N	10 48E	19
Eu	50 2N	1 24E	14
‡ Euboea	38 43N	23 30E	28
Euboicum Mare	38 45N	23 10E	28
Eucatiba, River	1 55S	65 35W	49
Euchan W.	55 20N	4 4W	12
Eudokoef Isle	56 20N	157 0W	39
Eufemia, St.	38 53N	16 19E	26
Eufemia, Gulf of St.	38 54N	16 14E	26
Eugar	57 5N	5 39W	11
Euhdt, Gebel	26 22N	33 22E	37
Eulaeus R.	30 45N	48 35E	56
Eulalia Sta	38 59N	1 43E	24
Eulan	51 10N	12 33E	17
Eumenia	38 18N	30 0E	56
Eunich	41 6N	37 20E	30
Eupallum	38 25N	22 5E	28
Eupatoria	40 43N	36 45E	56
Eupatoria, *or* Kaziov	45 13N	33 20E	23, 56
Eupel, River	47 50N	18 50E	19
Eupen	50 41N	6 1E	17
Euphemia, Sta	38 31N	4 53W	24
Euphorbium	38 25N	30 16E	56
Euphrantas Turris	31 14N	17 0E	56
Euphrates R.	31 3N	46 0E	56
Eure R.	36 58N	23 35E	28
Eure, River	48 10N	1 11E	14
‡ Eure, Department of	49 4N	1 1E	14
‡ Eure and Loir, Department of	48 27N	1 23E	14
Euria	31 37N	25 7E	56
Eurœa	39 47N	20 56E	56
Europa Bay. *See* Gibraltar			24
Europa, Isle	21 55S	40 10E	36
Europa Point	36 7N	5 20W	24
Europa Point. *See* Gibraltar			24
Europas	35 40N	51 52E	56
Eurotas R.			25
‡ Europe	55 0N	30 0E	8
Eurymedon R.	37 15N	31 22E	56
‡ Eurytania	38 57N	21 36E	28
Euschoenus	30 55N	20 8E	56
Eusene	41 23N	36 12E	56
Eustache	45 37N	63 58W	41
Eustathio Agio I.	36 45N	24 36E	28
Eustic Isle	28 30N	81 50W	44
Euston	52 24N	0 48E	10
Eutenbis	49 31N	7 28E	18
Euthieu	31 3N	27 53E	56
Eutin	54 10N	10 39E	21
Euxine Sea	43 25N	35 0E	56
Euxton	53 40N	2 41W	9
Evanovsk	58 19N	44 57E	23
Evans R.	29 8S	153 30E	52
Evansham	36 40N	81 91W	44
Evanton	57 40N	4 20W	11
Evarchus R.	41 50N	35 10E	56
Eve	54 46N	24 53E	23
Evenagh, Ben	55 7N	6 55W	13
Evening Island	2 25N	133 45E	29
Evenvig	60 58N	5 8E	22
Evenwood	54 37N	1 46W	9
Everdinghe	50 53N	2 48E	16
Everdrup	55 13N	11 56E	21
Everingham	53 53N	0 46W	9
Everley	51 17N	1 41W	10
Everofasto	38 26N	21 38E	28
Eversden	52 11N	0 0W	10
Everton	53 25N	2 58W	9
Evesham	52 6N	1 57W	10
Evian	46 24N	6 38E	25
Evie	59 7N	3 9W	11
Evlix R.	57 54N	4 10W	11
Evolena	46 6N	7 31E	15
Evora	38 59N	7 39W	24
Evoramonte	38 49N	7 29W	24
Evort Lake	57 34N	7 9W	11
Evrenli	42 35N	26 48E	27
Evreo-nisi	37 51N	23 9E	28
Evreux	49 1N	1 10E	14
Ewart	55 35N	2 3W	9
Ewe I.	57 51N	5 35W	11
Ewe, Loch	57 51N	5 35W	11
Ewell	51 21N	0 15W	10
Ewelm	51 36N	1 4W	10
Ewerby	53 1N	0 20W	9
Ewes	55 13N	3 0W	12
Ewesley	55 14N	1 54W	9
Ewhurst	51 9N	0 27W	10
Exaltacion, River	12 26S	65 41W	49
Exaltacion de la Cruz	12 30S	65 47W	49
Exbury	50 48N	1 25W	10
Exchequer Isles	0 50S	145 0E	29
Exe, River	50 41N	3 26W	10
Exea	42 8N	1 6W	24
Exeter	50 45N	3 30W	10
Exetero	41 20S	147 3E	53
Exford	51 8N	3 37W	10
Exhall	52 28N	1 29W	10
Exin	53 0N	17 31E	20
Exmouth	50 38N	3 23W	10
Exmouth Bay	22 0S	114 10E	52
Exmouth Mt.	31 13S	148 56E	52
Exning	52 17N	0 23E	10
Exton	52 41N	0 39W	10
Exton	51 6N	3 31W	10
Exuma Isle	23 30N	75 48W	47
Exumn Sound	24 20N	75 50W	47
Ey R.	56 55N	3 30W	11
Eya Fiord	67 0N	17 40W	39
Eyad	30 38N	73 2E	33
Eyam	53 17N	1 42W	9
Eybost	57 24N	6 27W	11
Eyder, River	54 21N	9 1E	21
Eye	52 20N	1 8E	10
Eye	52 38N	0 12W	10
Eye R. (Berwick)	55 52N	2 4W	12
Eyeo, *or* Katunga	9 10N	5 10E	36
Eyerland	53 9N	4 50E	16
Eylan	53 35N	19 32E	20
Eylau	54 23N	20 34E	20
Eymouth	55 53N	2 5W	12
Eymoutiers	45 44N	1 40E	14
Eynon, Pt.	51 34N	4 11W	10
Eynort, Loch (South Uist)	57 15N	7 20W	11
Eynort, Loch (Skye)	57 15N	6 20W	11
Eynunah	28 5N	35 4E	37
Eyoub. *See* the Bosphorus			27
Eyre	57 31N	6 17W	11
Eyre Mt.	31 48S	138 12E	52
Eyrecourt	53 12N	8 6W	13
Eyrgos	36 47N	22 20E	28
Ezawen	17 40N	0 45E	36
Ezcaray	42 16N	3 0W	24
Ezevska	65 36N	47 5E	23
Ezion-geber	29 30N	35 0E	31
Ezionegeber	29 28N	34 50E	37
Ezzeit Mounts	27 55N	33 25E	37

F

Names.	Lat.	Long.	No. of Map.
Faaborg	55 6N	10 14E	21
Faarup	56 22N	9 31E	21
Fabregues	43 32N	3 46E	14
Fabriano	43 20N	12 55E	25
Fachina	23 47S	49 5W	51
Fad I.	56 6N	4 33W	12
Fadberge	54 32N	1 22W	9
Fadeeffskoi, Isle	75 30N	143 30E	29
Faderli	40 6N	28 48E	30
Fadoch	57 18N	5 22W	11
Fadon	41 34N	6 3W	24
Faenza	44 18N	11 54E	25
Faesulae	43 56N	11 15E	56
Fagaras	45 52N	24 57E	19
Fahan	55 5N	7 27W	13
Faheirim	53 24N	7 35W	13
Fahlheim	48 26N	10 9E	18
Fahmenbach Burg	49 27N	10 50E	18
Fahrsand	58 0N	6 39E	22
Fahrtoft	54 36N	9 45E	21
Faial	31 47N	16 51W	36
Faido	46 28N	8 48E	15
Fai-fo	15 40N	108 7E	35
Fail	56 40N	6 30W	12
Failsworth	53 30N	2 9W	9
Fair Head, Cape	55 13N	6 9W	13
Fair Isle	27 39N	33 35E	37
Fair Isle	59 20N	1 40W	8
Fairbairn	53 46N	1 17W	9
Fairbairn Cape	57 31N	4 32W	11
Fairest	52 33N	0 13W	10
Fairfax	38 51N	77 27W	44
Fairfax, Mount	28 30S	114 45E	52
Fairfield	53 16N	1 54W	9
Fairford	51 43N	1 46W	10
Fairhaven	41 3N	82 58W	44
Fairland Pt.	54 59N	5 12W	12
Fairley	55 47N	4 49W	12
Fairley Hd.	55 42N	4 52W	12
Fairlight	50 52N	0 38E	10
Fairsted	51 49N	0 33E	10
Fairview	42 1N	80 22W	44
Fairweather, Mount	58 55N	137 0W	39
Faithe	52 11N	6 25W	13
Faiya, W. el	31 9N	35 16E	31
Faja dos Padres	31 39N	17 2W	36
Fajao, Pta.	31 46N	17 15W	36
Fajam de Ovelha	31 47N	17 15W	36
Fakenham	52 51N	0 51E	9
Fakhous, Tel	30 45N	31 49E	37
Fakus Res.	31 32S	29 13E	38
Fala	55 50N	2 54W	12
Falaba	9 58N	10 8W	36
Falabank	55 55N	2 18W	12
Falaise	48 52N	0 11W	14
Falco	42 54N	12 39E	25
Falcon, Cape	35 45N	0 53W	36
Falconara	39 20N	16 4E	26
Falconara	37 6N	14 4E	26
Falcone, Cape	40 59N	8 8E	26
Faleme, River	15 30N	10 40W	36
Falerii	42 20N	12 24E	56
Falish	58 7N	4 34W	11
Falkenberg	56 57N	12 27E	22
Falkenstein	47 44N	12 9E	18
Falkenwald	53 31N	14 25E	20
Falkirk	56 1N	3 47W	12
Falkland (Fifeshire)	56 15N	3 13W	12
Falkland Isles	51 50S	59 20W	48
Falkland, West, I.	52 0S	60 20W	48
Falkland Sound	52 0S	59 20W	48
Falkonera	36 49N	23 54E	28
Falkoping	58 9N	13 30E	22
Fall	47 41N	8 36E	15
Fall, Long	47 0N	79 8W	42
Fall, W.	56 21N	4 39W	12
Falles	56 23N	9 15E	21
Fallfors	64 7N	19 30E	22
Fallsterbo	55 25N	12 45E	22
Fallstone	55 11N	2 25W	9
Falmay la	27 9S	64 58W	50
Falmer	50 52N	0 5W	10
Falmouth	50 9N	5 4W	10
Falmouth	41 33S	148 24E	53
Falmouth (Antigua)	17 0N	61 50W	47
Falmouth Harbr. (Jamaica)	18 30N	77 40W	47
Falmouth (Nova Scotia)	45 0N	64 0W	41
False Bay	20 23N	86 56E	33
False Bay	39 20S	62 10W	50
False Bay, (Cape of Good Hope)	34 15S	18 40E	38
False Cape	26 30N	14 0W	36
False Varela, Cape	11 30N	109 12E	35
Falset	41 12N	0 52E	24
Falside	55 34N	2 21W	12
Falside	56 55N	2 21W	11
‡ Falster, Isle	54 50N	11 55E	21
Faltsi	46 14N	28 12E	27
Falu	61 0N	15 0E	22
Falu, River	60 33N	15 6E	22
Faluheeo Isle	11 20N	147 40E	29
Falun	60 35N	15 38E	22
Falvaterra	41 33N	13 23E	25
Falyoon	29 55N	51 36E	34
Famagosta	35 7N	34 1E	30
Family Isles	18 10S	146 10E	52
Famund, Lake	62 12N	11 45E	22
Fanado	17 50S	42 15W	51
Fanal	40 7N	23 19E	27
Fanal Is.	35 56S	175 7E	53
Fanari, Cape	40 56N	25 10E	27
Fanari M.	37 3N	25 32E	28
Fane River	53 57N	6 22W	13
Fannich Loch	57 40N	5 0W	11
Fanjeaux	43 11N	2 4E	14
Fankerton	56 2N	3 56W	12
Fannet Point	53 17N	7 38W	13
Fannich Forest	57 41N	5 0W	11
Fannings Isle	2 40N	159 0W	54
Fano	43 50N	13 0E	25
Fano	39 51N	19 21E	28
Fanoe, Isle	55 23N	8 25E	21
Fanore River	53 6N	9 15W	13
Fanreach	57 14N	2 40W	11
Fans	55 39N	2 37W	12
Fantvannes	48 16N	3 53E	14
Fanum Carisi	40 24N	9 40E	56
Fanum. *See* Envs. of Rome			25
Faom	49 21N	74 29W	42
Faou, Le	48 17N	4 14W	14
Faou, Wadi el	27 47N	32 33E	37
Faouet, Le	48 3N	3 33W	14
Faoug	46 54N	7 6E	15
Fara	59 13N	2 52W	11
Faraba	14 10N	13 17W	36
Farafangane River	22 50S	47 40E	36
Faraga	35 50N	14 33E	26
Farahabad	36 46N	53 5E	32
Faraigan	35 44N	70 10E	32
Farara	35 47N	14 25E	26
Faratissa Wells	30 21N	4 52W	36
Faray	58 49N	3 10W	11
Fardrup	55 21N	8 43E	21
Faredjeh Foum Om	31 9N	32 26E	37
Fareham	50 51N	1 8W	10
Fareskour	31 19N	31 43E	37
Farewell	52 42N	1 52W	10
Farewell, Cape (New Zealand)	40 31S	172 46E	52
Faria, Wady	32 10N	35 30E	31
Faribee	17 18N	14 10W	36
Farina, Cape	37 7N	10 10E	36
Farina Porto	37 7N	10 5E	36
Farlam	54 56N	2 39W	9
Farleigh E.	51 14N	0 29E	10
Farleton	54 13N	2 44W	9
Farley	51 2N	1 26W	10
Farlington	54 7N	1 4W	9
Farlow	52 26N	2 30W	10
Farly	51 4N	1 40W	10
Farn Isle	55 37N	1 39W	9
Farnborough	51 17N	0 44W	10
Farnborough	51 21N	0 5E	10
Farnborough	52 8N	1 18W	10
Farndon	53 8N	0 50W	9
Farndon	53 5N	2 51W	9
Farness Inn	57 28N	3 45W	11
Farnham	51 32N	0 37W	10
Farnham	51 12N	0 48W	10
Farningham	51 23N	0 13E	10
Farnley	53 55N	1 40W	9
Farnsfield	53 6N	1 2W	9
Faro	37 0N	7 51W	24
Faro	1 52S	55 43W	51
Faro Island	57 56N	9 12E	22
Faroilep, Isle	10 30N	116 0E	29
Faro Head	58 37N	4 45W	11
Farquhar, Cape	23 35S	113 25E	52
Farquhar's Isles	17 30S	151 40E	52
Farr	57 20N	4 9W	11
Farraline L.	57 13N	4 24W	11
‡ Farrarese	44 48N	11 51E	25
Farringdon (Berks)	51 39N	1 34W	10
Farringdon (Dorset)	50 41N	2 25W	10
Farrington	53 42N	2 44W	9
Farrkirk	58 30N	4 13W	11
Farruch, Cape	39 47N	3 35E	24
‡ Fars	30 0N	52 40E	32
Farshiout	26 12N	32 8E	37
Farsley	53 48N	1 39W	9
Fartask, Cape	15 45N	51 50E	29
Farthinghoe	52 2N	1 14W	10
Farway	50 46N	13 10W	10
Fasa	29 5N	53 40E	32
Fascally	56 44N	3 46W	12
Fasdyke	52 53N	0 3W	9
Faslane	56 5N	4 47W	12
Fasnacloich	56 35N	5 13W	12
Fast Castle	55 56N	2 13W	12
Fastil	24 18S	67 5W	50
Fastnet Isle	51 25N	9 36W	13
Fat Gulley. *See* Norfolk I.			52
Fateereh	26 36N	33 20E	37
Fatej	52 8N	36 7E	23
Fatianovo	58 10N	44 55E	23
Fatnassa	33 26N	9 3E	36
Fatnatina, River	29 12S	68 8W	50
Fatsisio Isle	33 0N	140 25E	29
Fatta Dur	26 14N	70 20E	33
Faucarmont	49 52N	1 33E	14
Faughanvale	55 2N	7 6W	13
Faughart	54 2N	6 25W	13
Fauquemberg	50 35N	2 6E	14
Fauville	49 40N	0 38E	14
Fauvillers	49 50N	5 37E	16
Faux, Cape	17 48N	71 36W	47
Favenfia	44 20N	11 50E	56
Faversham	51 20N	0 54E	10
Faviguana Isle	37 57N	12 18E	26
Favone Point	41 46N	9 24E	25
Favonii Ps.	41 50N	9 22E	56
Fawley	50 50N	1 22W	10
Fawnaboy	55 4N	8 7W	13
Faxe Fiord	64 20N	22 0W	39
Faxe, River	63 10N	17 10E	22
Faxton	52 22N	0 51W	10
Fay, le	46 28N	1 26E	14
Fayde Billot	47 46N	5 37E	14
Fayetteville	35 8N	86 40W	44
Fayetteville (N. Carolina)	35 0N	78 58W	44
Fayetteville (Georgia)	33 26N	84 40W	44
Fazely	52 36N	1 42W	10
Fazintano	11 40N	43 0W	51
Feachaig	55 22N	5 38W	12
Feachton Wr.	57 5N	4 27W	11
Feafair	56 53N	3 38W	11
Feale Ab.	53 33N	4 31W	12
Feale River	52 25N	9 38W	13
Fear, Cape	33 54N	78 0W	44
Fearn	57 46N	3 58W	11
Fearn Water	57 50N	4 20W	11
Fearn W. Water	57 48N	4 22W	11
Feather Cas.	54 40N	4 23W	12
Featherstone	54 57N	2 30W	9
February Pt.	45 11S	166 35E	53
Fecamp	49 46N	0 23E	14
Feckenham	52 15N	1 58W	10
Fedderat Cas.	57 33N	2 13W	11
Feddie	57 8N	2 20W	11
Federovka	51 38N	44 39E	23
Fedline	55 53N	6 4W	12
Fedotovo	62 18N	40 35E	23
Feerozpoor	30 48N	74 35E	33
Feerwert	53 18N	6 26E	16
Fefeglwys	52 30N	3 29W	10
Fehraltorf	47 24N	8 43E	15
Fehrbelin	52 49N	12 41E	20
Feideland Pt.	60 38N	1 18W	12
Feik	32 47N	35 44E	31
Feiran, Waters of	28 49N	33 21E	37
Feisco	57 40N	6 21W	11
Feisun	37 20N	40 28E	30
Fekete Ugy	45 50N	25 33E	19
Felanich	39 26N	3 13E	24
Felding	55 54N	8 45E	21
Feldkirch	46 49N	14 2E	19
Feldkirch	47 16N	9 41E	19
Feldkirch	47 56N	12 8E	18
Feldsberg	46 51N	9 27E	15
Felegyhaza	46 43N	19 54E	19
Felicudi Isle	38 35N	14 30E	26
Felines	45 15N	3 44E	14
Felix	36 50N	2 45W	24
Felix, Cape	69 30N	98 30W	40
Felix, River	57 51N	4 7W	11
Felizzano	44 56N	8 28E	25
Fellescliffe	54 0N	1 39W	9
Felixston	51 58N	1 19E	10
Fellin	58 19N	25 30E	23
Felpham	50 48N	0 40W	10
Felsham	52 12N	0 51E	10
Felsina	44 30N	11 20E	56
Felsobanya	47 40N	23 44E	19
Felton	55 18N	1 43W	9
Felton Water	52 49N	2 58W	13
Feltre	46 4N	12 0E	25
Feltria	46 5N	12 50E	56
Feltring	56 31N	8 7E	21
Feltz	49 46N	6 12E	16
Femeren, Isle	54 32N	11 8E	21
Femeren, Sound	54 29N	11 9E	21
Femina Isle	38 16N	13 14E	26
Fenagh	54 1N	7 53W	13
Fenchi	28 52N	31 0E	56
Fenchoo	37 17N	111 38E	34
Fen-choui	38 15N	112 0E	34
Fendach	56 25N	3 46W	12
Fendekli	42 18N	26 22E	27
Fender W.	56 47N	3 49W	11
Fenella Castle	56 52N	2 36W	12
Fenestrelles	44 59N	7 5E	25
Fenho	35 30N	110 40E	34
Fenit Isle	52 17N	9 54W	13
Feniton	50 48N	3 16W	10
Fenny Bentley	53 3N	1 45W	9
Fenny Drayton	52 34N	1 28W	10
Fenny Stanton	52 19N	0 3W	10
Fenouacho I.	46 45S	167 2E	53
Fenox, Isles	40 31N	24 38E	27
Fenwick	55 39N	4 27W	12
Fenwick	55 54N	4 51W	12
Fenzean	57 3N	2 41W	11
Feochan L.	56 22N	5 32W	12
Feorine	55 52N	5 58W	12
Feorlan	55 58N	5 10W	12
Feou	29 48N	107 28E	34
Feou-kiang	30 20N	105 55E	34
Ferbane	53 16N	7 46W	13
Ferden	46 24N	7 45E	15
Ferdinandsdorf	53 34N	14 3E	20
Fere Champenoise	48 42N	4 0E	14
Fère, La	49 39N	3 15E	14
Feret	40 57N	26 11E	27
Ferganah	39 50N	67 55E	29
Fergus	56 48N	3 19W	11
Fergus, River	52 44N	9 0W	13
Feria	38 27N	6 23W	24
Fering	46 57N	16 1E	19
‡ Fermanagh County	54 23N	7 40W	13
‡ Fermo	43 0N	13 32E	25
Fermo	43 10N	13 43E	25
Fermoy	52 8N	8 16W	13
Fern	56 45N	2 50W	12
Fern, Cape	74 45N	60 10E	2
Fern Isles	55 36N	1 40W	9
Fern, Lake	55 3N	7 44W	13
Fernal	56 41N	2 36W	12
Fernales	57 20N	6 21W	11
Fernan	57 36N	5 47W	11
Fernan Caballera	39 9N	3 56W	24
Fernanao	9 27S	40 40W	51
Fernandina	30 38N	81 36W	44
Fernando Noronha, Isle	3 40S	33 0W	2
Fernando Po	3 1N	8 40E	36
Fernando, S.	15 38S	59 15W	49
Fernard Isle	51 42N	10 1W	13
Ferns	52 35N	6 29W	13
Fernton	56 24N	3 48W	12
Feronia	40 30N	9 42E	56
Ferradina	40 36N	16 25E	26
Ferrajo Pto.	42 49N	10 20E	25
Ferrara	44 40N	11 40E	25
Ferrara	46 33N	9 27E	15
Ferraria	39 25N	9 15E	56
Ferrarias	39 59N	4 6E	24
Ferrat, Cape, *or* Mishaf	35 50N	0 16W	36
Ferrato, Cape	39 19N	9 39E	26
Ferreiras	38 6N	8 0W	24
Ferreiros River	9 30S	65 2W	49
Ferrette	47 30N	7 20E	14
Ferrex, Vd.	45 50N	7 2E	15
Ferrianah	34 34N	8 43E	36
Ferriby, N.	53 45N	0 32W	9
Ferriby, S.	53 40N	0 30W	9
Ferriere, la	47 9N	6 53E	15
Ferrieres	50 24N	5 35E	16
Fer

Names.	Lat.	Long.	No. of Map.
Flores, River	16 11S	65 15W	49
Flores, River	35 37S	59 5W	50
Flores Sea	7 0S	124 30E	35
Flores, Strait of	8 40S	122 46E	35
Flores, *or* Brazos de Dios, River	29 15N	95 47W	43
Florestis	44 29N	25 42E	27
Florida	19 18S	63 0W	50
Florida	31 7N	88 9W	44
Florida	24 53N	100 35W	46
‡ Florida	30 2N	84 0W	47
Florida, Cape	25 43N	80 16W	44
Florida Cays	24 43N	81 26W	44
Florida Reefs	24 35N	81 30W	47
Florina	40 51N	21 31E	27
Floris Isle	8 40S	121 20E	35
Florrenne	50 14N	4 34E	16
Flota Isle	58 50N	3 6W	11
Flotaymoroe	57 31N	7 5W	11
Floulev	56 39N	8 32E	21
Flower	52 14N	1 3W	10
Fluchary	57 54N	4 6W	11
Fluelen	46 54N	8 38E	15
Flumia Cape	35 12N	23 42E	27
Flums	47 6N	9 20E	15
Flushing	51 27N	3 35E	16
Flyndor	56 30N	8 18E	21
Fobos Kraal	31 20S	27 54E	38
Fochan	23 10N	112 50E	34
Fochabers	57 37N	3 9W	11
Foedde	58 14N	6 38E	22
Foemoe, Isle	54 59N	11 32E	21
Foeroe, Isle	62 20N	3 30W	8
Foggia	41 27N	15 30E	25
Foghill	54 16N	9 11W	13
Foglia, River	43 35N	12 54E	25
Foglizzo	45 17N	7 50E	25
Fogo	55 43N	2 22W	12
Fogstoun	55 25N	4 26W	12
Foi, S.	3 10N	52 2W	51
Foix	42 58N	1 34E	14
‡ Foix	42 50N	1 40E	14
‡ Fokien	26 30N	118 30E	34
Foktchany	45 33N	27 13E	27
Folart Loch	57 30N	6 38W	11
Foldea	47 13N	24 55E	19
Foldea	47 17N	24 32E	19
Foldereid	65 7N	12 15E	22
Folding	55 27N	3 55E	21
Foldva	45 51N	25 33E	19
Foldvar	46 48N	18 54E	19
Foligno	42 57N	12 42E	25
Folinge	63 37N	14 40E	22
Folkingham	52 54N	0 25W	9
Folkstone	51 5N	1 10E	10
Folly B.	17 54N	76 15W	47
Foloma	51 5N	146 30E	29
Folstad	63 0N	10 14E	22
Fomen	37 13N	49 20E	32
Fomer Rich B.	35 51N	14 19E	26
Fomin	48 40N	41 18E	23
Fominska	59 45N	41 59E	23
Fominskoe	55 12N	38 15E	23
Fonab	56 41N	3 44W	12
Fonari	38 5N	15 8E	26
Fonches	49 47N	2 51E	14
Fond du Lac	46 45N	92 18W	44
Fondi	41 23N	13 24E	25
Fondo	46 24N	11 7E	19
Fone	35 10N	83 25W	44
Fonelos	37 29N	3 19W	24
Fong	29 38N	111 45E	34
Fong San	23 40N	117 30E	34
Fongaliolieu Pur	24 51N	70 18E	33
Fongyangfoo	32 45N	117 15E	29
Fonning	29 54N	119 10E	34
Fons Solis	25 15N	26 35E	56
Fonseca, *or* Ampala Gulf	13 10N	87 35W	46
Fontaine l'Evêque	50 24N	4 18E	16
Fontainebleau	48 23N	2 41E	14
Fontak	46 4N	21 15E	19
Fontarabia	43 21N	1 50W	14
Fontana Fort	41 11N	15 44E	25
Fonteboa	2 32S	66 30W	49
Fonte Coberta	40 2N	8 23W	24
Fontenaille	50 9N	5 42E	16
Fontenay	48 41N	2 52E	14
Fontenay	48 7N	2 46E	14
Fontenay	46 28N	0 52W	14
Fontenoy	50 35N	3 28E	16
Fonthill	51 5N	2 6W	10
Fontiroux	44 19N	0 41W	14
Fontiveros	41 1N	5 1W	24
Fontoy	49 21N	6 2E	14
Fontstoun	53 4N	6 52W	13
Fooksmill	52 18N	6 47W	13
Foolin	30 4N	90 48W	44
Fora, Isle	54 43N	8 36E	21
Forbach	49 13N	6 56E	14
Forbes Lough	53 47N	7 49W	13
Forbes Mt.	37 23S	144 55E	52
Forbes and Macedon Mts.	37 22S	144 33E	52
Forcall	40 41N	0 7W	24
Forcalquier	43 57N	5 50E	14
Forcheim	49 40N	11 3E	18
Forchu, Cape	43 50N	66 12W	41
Fordham	52 19N	0 22E	10
Ford	53 29N	2 29W	9
Ford	55 38N	2 4W	9
Ford	55 52N	2 57W	12
Ford, Cape	13 26S	129 50E	52
Ford Sand Isle	55 1N	8 39E	21
Fordel	56 3N	3 22W	12
Fordinbridge	50 55N	1 46W	10
Fordon	52 35N	3 8W	10
Fordon	56 55N	2 28W	11
Fordsville	31 4N	89 54W	44
Fordyce	57 39N	2 46W	11
Foreland, North	51 24N	1 27E	10
Foreland, South	51 9N	1 23E	10
Forestan	51 10N	39 28E	23
Forestmill	56 8N	3 40W	12
‡ Forez	45 48N	4 8E	14
Forfar	56 39N	2 49W	12
‡ Forfar, County	56 44N	2 53W	12
Forg	28 20N	55 15E	32
Forgan	57 19N	3 52W	11
Forgan	56 35N	2 53W	12
Forgandenny	56 20N	3 28W	12
Forges	47 37N	1 34E	14
Forglen	57 32N	2 32W	11
Forgney	53 33N	7 39W	13
Forgones, *or* Contuso, River	24 35S	57 20W	50
Forgue	57 28N	2 42W	11
Fork Fort	56 0N	117 26W	39
Fork River, West	40 39N	95 29W	44
Fork, West	46 1N	95 4W	44
Fork River	46 54N	89 36W	44
Forked Head (Cape Breton)	45 39N	60 24W	41
Forkhill	54 5N	6 26W	13
Forks, The	46 42N	65 47W	41
Forli	44 13N	12 2E	25
Forlimpopoli	44 11N	12 9E	25
Formari	44 35N	8 58E	25
Formazza Val.	46 20N	8 20E	15
Formby	53 34N	3 4W	9
Formby Pt.	53 34N	3 5W	9
Formentera Isle	38 42N	1 37E	24
Formenton Cape	39 59N	3 16E	24
Formicola	39 11N	16 2E	26
Formicole Isle	42 22N	10 12E	25
Formiga	10 47S	47 47W	51
Formiga	20 6S	46 43W	51
Formigas	18 10N	76 0W	47
Formiston	55 13N	4 13W	12
Formosa	45 51N	28 15E	23
Formosa Bay	2 50S	40 35E	36
Formosa Cape	4 20N	6 0E	36
Formosa, Chanl. of	21 20N	121 0E	35
Formosa Island, *or* Tae-wan	24 0N	121 0E	34
Formoza, Lake	15 35S	48 29W	51
Formozo	11 30S	45 5W	51
Formoze	8 33S	35 5W	51
Formozo River	13 40S	44 18W	51
Fornaginore	58 24N	5 5W	11
Fornbach	48 30N	11 45E	18
Forneth	56 36N	3 25W	12
Forniby Light	53 33N	3 6W	9
Fornos	40 37N	7 40W	24
Fornos	40 17N	8 20W	24
Fornovo	44 40N	10 8E	25
Fornset	52 31N	1 10E	10
Forquilha	23 48S	54 53W	51
Forraburry	50 41N	4 43W	10
Forrestiers Penin.	43 0S	148 0E	53
Forres	57 37N	3 38W	11
Forrestiers Grt. R.	41 5S	147 32E	53
Forrestiers Lit. R.	41 2S	147 27E	53
Forro	48 18N	21 7E	19
Fors	58 34N	3 39W	11
Fors	63 0N	16 38E	22
Forse Cas.	58 15N	3 18W	11
Forse Water	58 35N	3 38W	11
Forsenan	58 23N	3 54W	11
Forsenard	58 20N	3 54W	11
Forset River	52 57N	9 21W	13
Forsheda	57 17N	13 46E	22
Forsta	51 42N	14 40E	20
Forstern	48 10N	11 56E	18
Forsythe (Georgia)	32 59N	84 5W	44
Fort	41 5S	65 10W	50
Fort Asso	38 23N	20 33E	28
Fort Augustus	57 10N	4 40W	11
Fort Baird	45 39N	7 45E	25
Fort Brunswick and Barracks	18 16N	76 47W	47
Fort Charlotte	18 27N	78 12W	47
Fort Coulange	45 57N	76 48W	42
Fort Enterprise	64 15N	113 30W	40
Fort George	38 46N	20 46E	28
Fort George (Murray Firth)	57 36N	4 3W	11
Fort George (Saskatchawan)	54 0N	111 0W	40
Fort Henry	44 17N	76 30W	42
Fort Louis	48 50N	8 7E	14
Fort Meenab	27 13N	56 57E	32
Fort Nicolai	41 53N	41 44E	30
Fort St George	40 52N	0 51E	24
Fort Union	52 34N	8 45W	13
Fort William (Inverness)	56 50N	5 7W	12
Fort William (Calcutta)	22 35N	88 25E	33
Fortanete	40 36N	0 28W	24
Forteventura	28 30N	14 20W	36
Forteviot	56 20N	3 31W	12
Forth and Clyde Canal	55 58N	4 4W	12
Forth, Firth of	56 7N	3 0W	12
Forth R.	34 53S	116 40E	53
Forth R.	41 25S	146 20E	53
Forth, River	56 2N	3 41W	12
Fortingall	56 36N	4 4W	12
Fortona	53 57N	2 48W	9
Forton	52 47N	2 20W	10
Fortore, River	41 57N	15 18E	25
Fortrose	57 35N	4 8W	11
Fortunatae I.	28 55N	13 40W	55
Fortune	22 35N	74 0W	47
Forty-fourth Degree Isle	44 0S	176 10W	52
Forum Trajani	40 0N	8 45E	56
Forzes	45 9N	1 46E	14
Foss Dyke	53 14N	0 37W	9
Fossaceca	42 15N	14 29E	25
Fossano	44 35N	7 52E	25
Fossa Nuova	41 25N	13 13E	25
Fossaway	56 13N	3 34W	12
Fosse	50 23N	4 40E	16
Fosse, La	49 4N	1 18W	14
Fossombrone	43 42N	12 47E	25
Foston	52 58N	0 44W	9
Fotcha	43 26N	18 49E	27
Fotheringay	52 32N	0 26W	10
Fotschiel	46 52N	10 13E	15
Fou	36 4N	109 12E	34
Fouah	31 13N	30 31E	37
Fouanguistais	38 53N	21 31E	25
Fou-choo	28 0N	116 15E	34
Fou-chun	29 20N	105 0E	34
Foudland Hills	57 24N	2 40W	11
Fougerais, La	46 49N	1 8W	14
Fougeres	48 20N	1 12W	14
Fougerolles	47 51N	6 26E	14
Fouges	38 37N	26 58E	30
Fouges G.	38 50N	26 55E	30
Foul Bay (Red Sea)	23 26N	35 25E	37
Foul Isle (Bay of Bengal)	18 0N	94 6E	35
Foul Point (Madagascar)	18 0S	49 30E	36
Foula, *or* Foul Isle	60 9N	2 13W	12
Foulden	55 48N	2 6W	12
Fouldon	52 35N	0 37E	10
Foulis	56 23N	3 42W	12
Foulise	56 29N	3 5W	12
Foulletourte	47 50N	0 5E	14
Foulmire	52 5N	0 5E	10
Foulness	51 36N	0 52E	10
Foulsham	52 49N	1 0E	10
Foulshiel	55 14N	2 46W	12
Foulstrup	56 4N	9 32E	21
Foulwind Cape	41 46S	171 25E	53
Fouly	46 9N	7 2E	15
Foulzie	57 37N	2 29W	11
Foum Dibe	31 20N	32 7E	37
Foum Errayeh	31 17N	32 12E	37
Four Crowns (Isles)	27 30S	143 30W	1
Fouraminne	61 14N	21 40E	23
Fourna	39 4N	21 55E	28
Fou-shan-so	36 10N	120 34E	34
Fou-tcheou	27 48N	116 12E	34
Fou-tcheou	26 3N	119 52E	34
Fouveaux Strait	46 30S	168 0E	52
Foux, La	43 55N	4 32E	14
Foveaux Str.	46 40S	167 40E	53
Foveran	57 18N	2 4W	11
Fowey	50 20N	4 39W	10
Fowler Pt.	32 4S	132 25E	52
Fowler's Bay	32 5S	132 32E	52
Fowley Gr.	51 32N	1 25W	10
Fowlis Castle	57 39N	4 23W	11
Fowre	53 41N	7 12W	13
Fox Channel	66 30N	80 0W	40
Fox River	41 18N	88 48W	44
Fox River Great	49 0N	64 40W	41
Foxardo	8 50N	65 50W	49
Foxcott	52 1N	0 57W	10
Foxford	53 59N	9 3W	13
Foxholes	54 10N	0 26W	9
Foxne	52 22N	1 12E	10
Foxton	54 37N	1 25W	9
Foyers	57 13N	4 29W	11
Foyle Lough	55 6N	7 6W	13
Foyle, River	55 3N	7 15W	13
Foynes, Isle	52 37N	9 6W	13
Foy, St. le Graude	44 50N	0 12E	14
Foz	43 34N	7 22W	24
Fraadge	55 28N	10 28E	21
Frabersheim	48 1N	12 21E	18
Fraga	41 34N	0 18E	24
Fragheul	42 55N	23 2E	27
Frail's Isle	52 4N	6 34W	13
Fraisgill	58 33N	4 34W	11
Fraiture	50 15N	5 44E	16
Frameries	50 24N	3 56E	16
Framersbach	50 5N	9 30E	17
Framlingham	52 14N	1 19E	10
Frampton	51 45N	2 22W	10
Frampton	50 45N	2 31W	10
Franca	20 22S	48 55W	51
Franca, La	43 22N	4 32W	24
Franca, V.	2 30S	54 47W	51
Franca, Va.	43 3N	2 10W	24
Franca, Va.	40 48N	1 13W	24
Français River	45 58N	81 6W	42
Francavella	40 6N	16 13E	26
France	45 6N	23 6E	27
‡ France	47 0N	2 0E	8
‡ France, Isle of	49 10N	2 25E	14
‡ Franche Compte	47 10N	6 0E	14
Francisco, S.	28 15S	64 2W	51
Francisco, S.	17 15S	63 15W	49
Franckenthal	49 33N	8 22E	18
Franco, Cape	45 39N	11 59E	25
‡ Franconia, Lower	49 56N	10 5E	18
‡ Franconia, Middle	49 15N	10 50E	18
‡ Franconia, Upper	49 50N	11 24E	18
Frandeux	50 11N	5 7E	16
Francis Pt.	33 36S	26 50E	38
Franeker	53 11N	5 31E	16
Frangerola	36 31N	4 38W	24
Frangy	46 2N	5 57E	25
Franke, Cape	55 11N	10 58E	21
Frankenbostel	53 17N	9 19E	17
Frankenburg	51 4N	8 47E	17
Frankenburg	53 11N	8 57E	17
Frankenhausen	51 20N	11 5E	17
Frankenstein	50 38N	16 54E	20
Frankenstein	49 25N	7 57E	18
Frankford	53 10N	7 41W	13
Frankfort	38 26N	90 53W	44
Frankfort on the Maine	50 8N	8 36E	17
Frankfort on the Oder	52 18N	14 35E	20
Frankfort (Illinois)	37 50N	88 50W	44
Frankfort (Kentucky)	38 10N	84 51W	44
Frankfurt	52 20N	14 35E	17
Frankley	52 25N	2 0W	10
Franklin	39 30N	85 59W	44
Franklin	39 1N	92 38W	44
Franklin Bay	70 0N	125 0W	40
Franklin, Cape (East Greenland)	73 30N	21 30W	39
Franklin, Ft.	65 20N	123 30W	40
Franklin (Missouri)	39 1N	92 38W	44
Franklin (Pennsylvania)	41 18N	80 58W	44
Franklin (Tennessee)	36 37N	86 32W	44
Franklin (Virginia)	38 42N	79 27W	44
Franklin, Lake	66 25N	94 0W	39
Franklin, Pt.	70 34N	158 20W	40
Franklin, V.	42 29N	78 44W	44
Franks, Mt. of the	31 40N	35 15E	31
Franquita, La	31 55S	67 14W	50
Franse	50 39N	3 36E	16
Franshan Magna	52 43N	0 48E	10
Franstadt	51 47N	16 20E	20
Franqueyra	42 7N	8 21W	24
Frant	51 5N	0 16E	10
Frasca, Cape	39 46N	8 24E	26
Frascati. *See* Envs. of Rome			25
Frasedal	61 59W	7 0E	22
Fraserburgh	57 42N	2 0W	11
Fraserburgh, B.	57 42N	1 58W	11
Fraserfield	57 11N	2 5W	11
Frasinoro	44 17N	10 34E	25
Frasno, El	41 27N	1 25W	24
Frattor	43 13N	12 22E	25
Frauenburg	56 38N	22 28E	23
Frauenfeld	47 33N	8 53E	15
Frayle Muerto	32 32S	61 58W	50
Frayles	17 13N	63 50W	49
Frayles	17 35N	71 33W	47
Fratelli Is.	35 40N	26 28E	30
Frechas R.	14 0S	60 50W	49
Frechel, Cape	18 41N	2 19W	14
Frechilla	42 9N	4 49W	24
Freckenham	52 20N	0 29E	10
Fredeburg	51 12N	8 19E	17
Fredensborg	55 58N	12 23E	21
Fredericia	55 34N	9 45E	21
Frederick, Fort	33 56S	25 39E	38
Frederick Henry B.	42 55S	147 40E	53
Fredrick Ho.	49 0N	85 45W	40
Frederick House	48 35N	81 35W	40
Fredericksberg	55 41N	12 28E	21
‡ Fredericksborg	55 55N	12 13E	21
Fredericksborg	55 56N	12 17E	21
Fredericksburgh	38 19N	77 36W	44
Fredericksburgh (South Africa)	33 19S	27 13E	38
Fredericksdal	54 55N	11 3E	21
Fredericksdorp	5 25N	55 0W	51
Frederikshaab	62 0N	50 0W	40
Fredericksha'd	59 8N	11 21E	22
Frederickshamm	60 33N	27 13E	23
Fredericksborst	54 27N	10 4E	21
Fredrickstadt (Denmark)	54 24N	9 9E	21
Frekerickstown (Missouri)	37 31N	90 15W	44
Fredericksund	55 50N	12 3W	21
Fredericton (New Brunswick)	45 56N	66 43W	41
Frederickstown	39 25N	77 49W	44
Fredericksgrove	62 4N	10 28E	22
Fredericksstadt	17 43N	64 59W	47
Fredriksveorn	59 10N	10 1E	22
Fredonia	37 12N	86 23W	44
Fredonia	42 30N	79 12W	44
Freehill Isle	53 40N	9 54W	13
Freehold	40 12N	74 5W	44
Freemantle	32 4S	115 43E	53
Freeport	53 15N	9 8W	13
Freeport	40 40N	79 50W	44
Freetie Mt.	36 58S	143 15E	52
Freetown	8 45N	12 50W	36
Free Will Isles	1 10N	131 20E	29
Freight, Straits of	35 58N	14 17E	26
Freising	48 24N	11 46E	18
Freiston	52 59N	0 3E	9
Freixas	39 57N	7 32W	24
Freixo	40 33N	6 59W	24
Frejenal	38 10N	6 38W	24
Frejus	43 26N	6 45E	14
Fremantle	32 0S	116 0E	52
French Isle	4 40S	149 15E	52
French I.	38 20S	145 26E	52
French V.	45 53N	67 0W	41
Frenchman's B.	44 25N	68 10W	41
Frenchpark	53 52N	8 22W	13
Frendah	35 17N	0 11E	36
Frene	47 37N	4 26E	14
Frenna	46 16N	8 21E	25
Frensham	51 9N	0 48W	10
§ Frentani	42 5N	14 40E	56
Freren	52 28N	7 31E	17
Fresco, River	7 42S	53 27W	51
Fresliford	52 43N	7 22W	13
Freshwater	50 42N	1 31W	10
Freshwater B.	51 38N	4 51W	10
Fresh Water	30 2N	31 49E	37
Fresneda	40 55N	0 5E	24
Fresnerelles	44 59N	7 6E	25
Fresnillo	23 18N	101 55W	46
Freston	52 11N	1 31E	10
Freswick	58 35N	3 3W	11
Freswick	58 34N	3 8W	11
Freteval	47 53N	1 12E	14
Fretum Gaditanum	36 0N	5 30W	55
Freuchy	56 15N	3 11W	12
Freuchy, Lake	56 31N	3 52W	12
Freudenburg	49 36N	6 33E	18
Freudenstadt	48 27N	8 25E	18
Frevenstein	53 17N	12 17E	20
Frevent	50 15N	2 19E	14
Frevenwald	53 31N	15 20E	20
Freville	49 17N	4 59E	14
Frey, la	45 1N	5 46E	14
Freyberg	50 54N	13 19E	17
Freyberg	48 46N	13 30E	18
Freyburg	47 59N	7 52E	18
Freyburg	53 50N	9 17E	17
Freycenet C.	34 5S	114 58E	53
Freycinets Penin.	42 12S	148 25E	53
Freystadt	53 38N	19 13E	20
Freystadt	48 30N	14 31E	19
Freystadt	49 9N	11 13E	18
Freyxtrop	51 46N	4 57W	10
Friar's Isle	53 34N	10 14W	13
Frias	40 24N	1 38W	24
Friaz	42 46N	3 16W	24
‡ Fribourg	46 43N	7 6E	15
Fribourg	46 49N	7 10E	15
Fridau	46 25N	16 6E	19
Fridaythorpe	54 2N	0 40W	9
Friderichhausen	47 38N	9 29E	18
Friderichshafen *or* Buchorn	47 38N	9 30E	18
Fridericksugade	55 40N	9 1E	21
Friderikstad	59 12N	10 58E	22
Friedberg	50 53N	15 22E	14
Friedberg	48 22N	10 59E	18
Friedburg	50 20N	8 40E	17
Friedeberg	53 27N	7 55E	17
Friedeburg	52 53N	15 40E	20
Friedewald	50 51N	9 50E	17
Friedland	53 36N	13 26E	17
Friedland	50 56N	15 3E	20
Friedland	52 5N	14 21E	20
Friedland	53 21N	16 5E	20
Friedland	54 26N	21 1E	20
Friedland (Silesia)	50 35N	17 38E	20
Friedlos	50 54N	9 44E	17
Friedrichsroda	50 54N	10 35E	17
Frielendorf	50 58N	9 12E	17
‡ Friendly Islands	16 0S	176 0W	52
Friesack	52 46N	12 32E	20
‡ Friesland	53 6N	5 52E	16
‡ Friesland, East	53 25N	7 30E	17
Frigido, River	44 0N	10 10E	25
Frilsham	51 27N	1 13W	10
Frimley	51 19N	0 44W	10
Fringy Bazaar	23 34N	90 34E	33
Frio, Cape	18 0S	12 0E	36
Frio, Cape	22 52S	41 53W	51
Frisange	49 32N	6 10E	16
Frisby	52 44N	0 58W	10
Frische Haff	54 29N	19 43E	20
Frische Nehrung	54 29N	19 35E	20
Frisoythe	53 1N	7 55E	17
§ Frisii	53 10N	6 30E	55
Friskney	53 5N	0 11E	9
Fritton	52 33N	1 37E	10
Fritzlar	51 8N	9 13E	17
Friuli	46 6N	13 26E	25
‡ Friuli	46 5N	13 3E	25
Frobisher's Straits	63 30N	66 0W	40
Frocester	51 44N	2 19W	10
Froddingham	53 36N	0 39W	9
Frodingham	53 58N	0 20W	9
Frodsham	53 18N	2 44W	9
Froerup	55 15N	10 44E	21
Frohburgh	51 3N	12 25E	17
Frohost	57 13N	7 21W	11
Froidmont	49 41N	3 44E	14
Frome	52 6N	2 30W	10
Frome	51 14N	2 19W	10
Fromentiere	48 53N	3 43E	14
‡ Frontenac	44 35N	76 45W	42
Fronteria	39 6N	7 29W	24
Fororup	55 23N	9 19E	21
Fororup	54 43N	9 25E	21
Frosinone	41 42N	13 20E	25
Frossingfield	52 21N	1 19E	10
Frost	45 24N	72 30W	42
Frotta	13 34S	47 0W	28
Froxfield	51 2N	1 0W	10
Froxfield	51 24N	1 34W	10
Froyen Isle	63 40N	8 40E	22
Froyle	51 11N	0 54W	10
Frozen Straits	65 40N	84 30W	40
Fruchan Cas.	56 25N	4 59W	12
Frudhomme	31 53N	93 33W	44
Fruermarck	54 56N	9 22E	21
Fruges	50 30N	2 8E	14
Fruin Glen	56 3N	4 42W	12
Frumfleet	53 37N	1 4W	9
Frutigen	46 36N	7 39E	15
Fryenwalde	52 47N	13 58E	20
Fryern Barnet	51 37N	0 10W	10
Fryksande	60 9N	12 58E	22
Frystrup	56 56N	9 25E	21
Fsleto Vrisi	39 3N	21 7E	28
Fucecchio	43 44N	10 48E	25
Fudia	57 4N	7 25W	12
Fuegos, Isle	9 12N	123 25E	35
Fuchin	57 27N	1 50W	11
Fucinus L.	42 0N	13 35E	55
Fuembillido	42 57N	3 56W	24
Fuencaliente	38 28N	4 3W	24
Fuenlabrada	38 56N	4 57W	24
Fuente del Fresno	39 19N	3 47W	24
Fuente, Va. Na. de la	38 50N	2 50W	24
Fuente Palmera	37 37N	5 3W	24
Fuente del Maestre	38 32N	6 23W	24
Fuenteisauca	41 19N	3 37W	24
Fuentelapena	41 19N	5 28W	24
Fuentemilanos	40 59N	4 19W	24
Fuentepelayo	41 18N	4 8W	24
Fuenterabia	43 21N	1 48W	24
Fuenterable	40 44N	5 43W	24
Fuentes	39 55N	2 1W	24
Fuentes	41 3N	6 7W	24
Fuentes de la Campana	37 27N	5 20W	24
Fuentes (Saragossa)	41 34N	0 38W	24
Fuentesauco	41 43N	2 22W	24
Fuentiduena	40 12N	3 8W	24
Fuerte	33 40S	64 28W	50
Fuerte, Isle	9 25N	76 11W	49
Fuerte, River	26 32N	109 55W	46
Fuerte, V. del	26 55N	108 15W	46
Fugeer Mahomeds Fort	26 12N	64 59E	32
Fugelee, Isle	70 16N	20 40E	22
Fugelsang	56 24N	10 52E	21
Fuglede	55 36N	11 14E	21
Fuh-choo	26 14N	119 20E	34
Fuhfield	57 31N	1 54W	11
Fuhrberg	52 34N	9 51E	17
Fuhu	65 56N	26 38E	23
Fuimicino	41 46N	12 13E	25
Fuir, Loch	57 47N	5 28W	11
‡ Fu-kian	26 0N	118 0E	34
Fulaki	33 3N	73 4E	33
Fulbeck	53 3N	0 36W	9
Fulbourn	52 11N	0 14E	10
Fulbrook	51 50N	1 36W	10
Fulda	50 33N	9 44E	17
Fulda, River	51 38N	9 39E	17
Fuldeak	47 5N	19 29E	19
Fuldera	46 37N	10 20E	15
Fulford	52 56N	2 4W	9
Fulford	53 56N	1 1W	9
Fulgurita Villa	33 40N	10 20E	56
Fullerton	55 32N	4 38W	12
Fullerton	52 25N	0 6W	9
Fullonica	42 57N	10 50E	25
Fulmer	51 34N	0 34W	10
Fulochaio	57 23N	3 55W	11
Fulsoms	33 8N	89 16W	44
Fulstou	53 27N	0 1W	9
Fulta	22 17N	88 15E	33
Fumay	49 58N	4 41E	14
Fumetsby	40 1N	77 53W	44
Funchall	31 38N	16 55W	36
Funchall, Bay of. *See* Madeira	31 37N	16 51W	36
Funda	8 20N	9 10E	36
Fundah	8 25N	7 50E	36
Fundenhall	52 33N	1 10E	10
Fundeni	44 12N	26 38E	27
Funder	56 9N	9 25E	21
Fundy, Bay of	45 0N	66 0W	41
Funen, Isle	55 17N	10 16E	21
Funfkirchen	46 6N	18 16E	19
Fung-tsiang	34 30N	107 17E	34
Furdhanee	26 52N	83 20E	33
Furca	40 18N	20 41E	27
Furdia	45 45N	22 18E	19
Fureedkot	30 1N	74 48E

NAMES.	LAT.	LONG.	No. OF MAP.
Garlies Castle	54 59N	4 27W	12
Garlieston	54 47N	4 20W	12
Garlston	58 27N	6 20W	11
Garmond	57 34N	2 21W	11
Garmouth	57 40N	3 5W	11
Garnock W.	55 47N	4 44W	12
Garnet Bay	25 0N	15 0W	36
Garnigel Baths	46 44N	7 27E	15
Garnin	58 16N	6 51W	11
Garnsee	53 37N	18 55E	20
Garomna, Isle	53 16N	9 41W	13
‡ Garonne, Upper, Department of	43 15N	1 14E	14
Garosin	45 8N	18 15E	19
Garpell	55 31N	4 14W	12
Garraban	54 16N	4 28W	9
Garrah	24 50N	67 32E	32
Garrangura Mt.	36 8S	148 35E	52
Garrary	55 4N	4 18W	12
Garrasdale L.	55 41N	5 32W	12
Garregonnen I.	52 1N	5 5W	10
Garrel	55 13N	3 32W	12
Garresdale	57 7N	6 32W	11
Garris, Ft.	50 6N	88 0W	39
Garrison	54 25N	8 6W	13
Garrison, U. S.	31 35N	93 33W	44
Garristown	53 34N	6 23W	13
Garrkirk	55 54N	4 7W	12
Garroch	55 7N	4 15W	12
Garroch Hd.	55 43N	5 2W	12
Garron, Point	55 3N	5 58W	13
Garrough	55 17N	4 48W	12
Garrow	55 5N	4 22W	12
Garrowmill	56 51N	3 23W	11
Garrows	55 55N	4 55W	12
‡ Garrows	25 40N	91 0E	33
Garry, Cape	72 20N	93 56W	40
Garry, Lake	66 0N	100 0W	40
Garry, Loch	57 46E	4 15W	12
Garry, River	56 43N	3 45W	12
Garscub	55 54N	4 19W	12
Garsdale	54 18N	2 22W	9
Garshuisen	53 22N	6 44E	16
Garsis	34 30N	2 48W	36
Garsness	59 4N	3 3W	11
Garstang	53 54N	2 48W	10
Garston	53 20N	2 52W	10
Garth	60 37N	1 15W	12
Garth Ca.	56 39N	4 2W	12
Garth L.	57 12N	4 26W	11
Garthbibio	52 41N	3 29W	10
Garthbrengy	52 0N	3 23W	10
Gartley	57 24N	2 49W	11
Gartmore	56 9N	4 20W	12
Gartymore	58 6N	3 42W	11
Garumna Fl.	45 30N	1 25W	55
Garvagh	54 56N	6 42W	13
Garvagh Bridge	55 3N	6 38W	13
Garvald	55 55N	2 39W	12
Garvald	55 45N	3 3W	12
Garvalt	56 4N	6 14W	12
Garvan Isles	55 24N	7 19W	13
Garvault	55 34N	5 41W	12
Garve	57 37N	4 38W	11
Garvelan	57 58N	6 18W	11
Garveloch Isles	56 16N	5 46W	12
Garvestor	52 39N	0 58E	10
Garvie I.	56 0N	3 23W	12
Garvie L.	57 36N	4 37W	11
Garviebeg	57 2N	4 23W	11
Garvh	58 36N	4 51W	11
Garvismore Inn	57 1N	4 31W	11
Garvock	56 49N	2 26W	11
Garway	51 53N	2 48W	10
Garyp	53 10N	5 57E	16
Garz	53 12N	14 16E	20
Garzon	2 8N	75 35W	49
Gasconde	38 42N	91 24W	44
‡ Gascony	43 45N	0 0E	14
Gaseah	34 22N	36 50E	30
Gask	57 30N	2 27W	11
Gasko	43 4N	18 43E	27
Gaspar Isle	2 30S	107 5E	35
Gaspar, Strait of	2 50S	107 10E	35
Gasparilla Inlet	27 0N	82 33W	44
Gaspe Bay	48 43N	64 18W	41
Gaspe, Cape	48 44N	64 12W	41
‡ Gaspe, District of	48 45N	65 30W	41
Gassum	56 35N	10 1E	21
Gastein	47 9N	13 6E	19
Gasteren	53 2N	6 41E	16
Gasthorpe	52 25N	0 55E	10
Gaston	33 31N	86 41W	44
Gastouni	37 51N	21 16E	28
Gasturi	39 33N	19 54E	28
Gaswany	25 58N	77 35E	33
Gata, C. de	36 42N	2 14W	24
Gatehouse	54 52N	4 9W	12
Gateshead	54 57N	1 37W	9
Gath	31 47N	34 52E	31
Gath-hepher	32 45N	35 20E	31
Gatineau	45 44N	1 0E	14
Gatineau, River	45 18N	75 44W	42
Gath-rimmon	31 40N	34 55E	31
Gaton	42 1N	4 56W	24
Gatrone	24 46N	14 38E	36
Gatta R.	31 45S	116 10E	53
Gattchina	59 35N	30 1E	23
Gattonside	55 36N	2 46W	12
Gaub	50 5N	7 46E	17
Gaucher, Fert la	48 45N	3 19E	14
Gaudos	34 50N	24 2E	56
Gauen	47 14N	8 58E	15
Gauer R.	56 41N	4 30W	12
Gauerslund	55 4ON	9 41E	21
Gauff, Slieve	54 7N	8 42W	13
Gaugir R.	33 40N	46 5E	30
Gauley, River	38 10N	81 10W	44
Gaulna	26 43N	74 32E	33
‡ Gaulonitis	32 50N	35 43E	31
Gaulus	36 0N	14 12E	56
Gaurits, River	34 40S	21 52E	38
Gausin	36 31N	5 14W	24
Gauts, Eastern	13 0N	78 40E	33
Gauts, Western	16 0N	74 0E	33
Gautstrask	65 56N	16 25E	22
Gautty	53 14N	0 15W	9
Gautuin	53 10N	5 48E	16
Gauzan	43 48N	25 54E	27
Gavalas	38 26N	24 8E	28
Gavardin	42 50N	24 32E	27
Gavata Cape	34 35N	33 0E	30
Gaverelles	50 18N	2 55E	14
Gavi	44 42N	8 51E	25
Gaviao	39 29N	7 52W	24
Gaviarra, Mount	41 57N	8 17W	24
Gavilanes	40 18N	4 52W	24
Gavio, Mount	46 24N	10 29E	25
Gavnoe	55 12N	11 37E	21
Gavrios R.	38 35N	22 40E	28
Gawakan	29 34N	53 25E	32
Gawler Mt.	34 33S	139 4E	52
Gawler Port	34 39S	138 30E	52
Gawler R.	34 28S	138 47E	52
Gawler Range	32 40S	135 40E	52
Gawsworth	53 14N	2 9W	9
Gawulgur	21 21N	77 18E	33
Gayah	24 47N	85 1E	24
Gaydon	52 11N	1 28W	10
Gayles	54 27N	1 49W	9
Gayton	52 46N	0 34E	10
Gayur R.	29 45N	75 47E	33
Gaywood	52 46N	0 26E	10
Gaza	31 27N	34 27E	31
Gaza	35 26N	47 27E	30
Gaza	36 29N	47 5E	56
Gazah	29 23N	66 38E	32
Gazeila	35 56N	48 15E	32
Gazelon	41 7N	35 35E	56
Gazichio	42 49N	19 28E	27
Gazieh, El	26 13N	32 29E	37
Gdov	58 39N	27 58E	23
Geam, Loch	58 11N	4 46W	11
Geanies	57 50N	5 50W	11
Geares	57 34N	6 12W	11
Geashill	53 14N	7 18W	13
Geba	31 53N	35 14E	31
Geba	31 59N	35 13E	31
Geba	12 30N	14 30W	36
Gebal	34 6N	35 38E	31
Gebel el Beshur	34 40N	39 20E	30
Gebesee	51 6N	10 55E	17
Gebrotsfofen	47 48N	9 58E	18
Gebsattel	49 21N	10 15E	18
Geby Isle	0 35S	129 30E	52
Gedd L.	57 24N	5 11W	11
Geddington	52 27N	0 41W	10
Gedern	50 25N	9 10E	17
Gedinne	49 59N	4 54E	16
Gedney	52 48N	0 7E	10
Gedor	31 39N	35 6E	31
Gedre	42 46N	0 0W	14
‡ Gedrosia	27 0N	62 0E	55
Geel	51 10N	4 57E	16
Geelong	38 8S	144 23E	52
Geelong Hr.	38 6S	144 30E	52
Geelvink's Bay	1 0S	134 23E	52
Geer, Cape	30 24N	9 50W	36
Geerdoot	53 1N	5 56E	16
Geerteen, River	52 5N	9 43W	13
Gefle	60 41N	17 9E	22
‡ Gefle	61 20N	16 30E	22
Gehette, River	3 14N	65 18W	49
Gehgan-well	28 51N	59 22E	32
Gehren	50 38N	11 2E	17
Geilenkirch	50 59N	6 4E	17
Geiselwind	49 45N	10 32E	18
Geisenfeld	48 39N	11 32E	18
Geislingen	48 36N	9 51E	18
Geia	37 5N	14 10E	55
‡ Gelderland	52 9N	5 54E	16
Geldie R.	56 58N	3 32W	11
Geldorp	51 25N	5 34E	16
Gelermek	38 57N	34 51E	30
Gelfah	35 42N	8 15E	36
Gellatin	36 21N	86 26W	44
Gellen	53 36N	16 37E	20
Gelligaer	51 40N	3 15W	10
Gellivara	67 14N	20 42E	22
Gelston	54 54N	3 54W	12
Gemappes	50 27N	3 54E	16
Gembloux	50 34N	4 39E	16
Gemel, El	28 3N	32 59E	37
Gemert	51 34N	5 42E	16
Gemmersdorf	54 23N	11 0E	21
Gempen	47 29N	7 39E	15
Gemund	50 32N	7 56E	17
Gemund	50 40N	9 5E	17
Gemunden	50 4N	9 46E	17
Genabum	47 55N	1 50E	55
Genadenthal	34 0S	19 32E	38
Genah	25 21N	30 40E	37
Genappe	50 36N	4 25E	16
Genduh	23 30N	94 43E	35
Genemuiden	52 38N	6 1E	16
General's Hut	57 13N	4 28W	11
Genesee River	43 16N	77 41W	44
Geneva	46 5N	6 0E	55
Geneva (New York)	42 55N	76 55W	44
Geneva (Waterford)	52 11N	7 0W	13
‡ Geneve	46 14N	6 25E	15
Geneve	46 12N	6 12E	15
Geneve, Lake of	46 22N	6 33E	15
Geneveya	47 3N	6 53E	15
Genevez	47 15N	7 8E	15
Genevre, Mont	45 0N	6 40E	25
Gengenbach	48 24N	8 2E	18
Genil, River	37 39N	5 11W	24
Genipapo	8 35S	44 36W	51
Genlis	47 16N	5 12E	14
Gennan	35 55N	37 2E	30
Gennep	51 42N	5 58E	16
Gennesareth, Lake of	32 50N	35 36E	31
Genoa	44 30N	8 55E	25
‡ Genoa	44 17N	8 49E	25
Genoa, Gulf of	44 10N	8 58E	25
Genoese Tn. *See* the Bosphorus			27
Genolhac	44 20N	3 57E	14
Genouillat	46 21N	1 58E	14
Gensis	44 30N	19 8E	56
Gent	51 53N	5 58E	16
Genthin	52 23N	12 17E	17
Genthin	52 22N	12 13E	20
Gentilly (Lower Canada	46 28N	72 14W	42
Gentod	46 15N	6 11E	15
Genua	44 26N	8 48E	56
Genum	53 21N	5 51E	16
Genusus R.	41 5N	19 30E	56
Genzingen	49 52N	7 57E	18
Geogo Balwy	16 10N	13 56E	36
Geographe, Baie du	33 30S	115 18E	52
‡ George	33 40S	22 40E	38
George L. (dry)	35 5S	149 28E	52
George, Lake	43 40N	73 30W	44
George Lake	34 55S	149 30E	52
George's R.	41 20S	148 25E	53
George Town	33 58S	22 28E	38
George Town	41 10S	146 57E	53
Georgetown (S. Carolina)	33 20N	79 21W	44
Georgetown (Pr. Edward's Isle)	46 13N	62 35W	41
Georgetown (British Guayana)	6 54N	58 24W	49
Georgetown	38 40N	75 19W	44
Georgetown	19 18N	81 30W	47
Georgetown	38 15N	84 29W	44
George's Town (Perthshire)	56 40N	4 24W	12
Georgeham	51 9N	4 12W	10
Georgenburg	54 41N	21 45E	20
Georgeville	45 10N	72 15W	42
‡ Georgia	41 20N	46 0E	23
‡ Georgia	33 0N	83 10W	44
Georgia, Gulf of (Western Territory)	50 0N	125 0W	39
Georgia Isle (South Atlantic)	54 40S	36 30W	47
Georgia, New, Isles	8 20S	157 40E	54
Georgian Bay	45 10N	81 0W	42
Georgian Isles, North	75 0N	105 0W	39
‡ Georgiana	34 10S	149 22E	52
Georgievsk	43 59N	43 6E	23
Georgios	37 49N	22 40E	28
Georgitsa	37 10N	21 16E	28
Ger	43 14N	0 3W	14
Gerabronn	49 16N	9 57E	18
Gerace	38 16N	16 12E	26
Geraka Pt.	37 42N	21 1E	28
Geraki	36 59N	22 42E	28
Gerar	31 22N	34 42E	31
Geras	31 30N	25 32E	56
Gerasa	32 20N	36 0E	31
Gerau, Great	49 56N	8 25E	18
Gerba	33 45N	10 48E	56
Ger Deny's Isle	3 32S	153 26E	52
Gerdoba Mounts	30 0N	24 30E	36
Gerdunen	54 19N	21 16E	20
Gerecourt	49 6N	2 1E	14
Gerenia	36 53N	22 13E	28
Gerer	31 55N	35 3E	31
Gerfin	28 50N	34 58E	37
Gergal	37 9N	2 44W	24
Gergar	38 46N	45 50E	32
Gergesao	32 43N	35 38E	31
Gergyvecz	45 51N	17 1E	19
Gerisa	31 6N	14 50E	56
Gerizim Mt.	32 13N	35 14E	31
Gerlos	47 16N	12 4E	19
Germa	39 20N	31 54E	30, 56
German	38 11N	23 21E	28
‡ Germania	52 0N	15 0E	55
Germanicia	37 24N	37 5E	56
Germa (Ancient Capital of Fezzan)	26 25N	14 0E	36
Germano	41 33N	13 47E	25
Germantown	36 15N	80 45W	44
Germantown	35 23N	76 34W	44
‡ Germany	51 0N	10 0E	17
Germau	54 51N	19 59E	20
Germe	39 58N	28 22E	56
Germersheim	49 8N	8 14E	18
Germoe	50 7N	5 24W	10
Germundo	65 25N	22 20E	22
Gern	48 23N	12 51E	18
Gernia	39 0N	27 37E	56
Gernsheim	49 44N	8 30E	18
Geroli	25 3N	79 18E	33
Gerolstein	50 19N	6 39E	17
Gerolzhofen	49 55N	10 22E	18
Gerona	42 2N	2 48E	24
Geronimo, S.	16 45S	59 30W	49
Geroor	18 50N	74 25E	33
Gerpinnes	50 20N	4 30E	16
Gerran	50 14N	4 49W	10
Gerrans	50 10N	4 58W	10
Gerrha	26 32N	50 2E	56
Gerri	42 19N	1 2E	24
Gerrid	56 42N	5 25W	12
Gers, Isle	49 25N	2 24W	14
‡ Gers, Department of	43 42N	0 26E	14
Gersau	46 59N	8 32E	15
Gerseh	41 53N	35 11E	30
Gertrudis	28 33N	113 45W	46
Gertruidenburg	51 42N	4 51E	16
Gerzen	48 29N	12 21E	18
Geshur	33 7N	35 42E	31
§ Geshurites	33 10N	35 50E	31
Gesmold	52 12N	8 15E	17
Gesso	42 3N	14 34E	25
Gesso, Cape	40 39N	8 5E	26
Gestad	46 29N	7 17E	15
Gesto	57 23N	6 21W	11
Geswyl	46 50N	8 10E	15
§ Getae	45 30N	27 50E	55
Getchi	27 20N	55 54E	32
Geuensee	47 11N	8 6E	15
Geumeh Kieui	39 1N	31 9E	30
Geussen	49 50N	11 32E	18
Gevals	56 35N	2 54W	12
Gewk	26 37N	57 14E	32
Gex	46 19N	6 3E	14
Geyssa	50 43N	9 58E	17
Geysteren	52 9N	6 32E	16
Gezaiah	30 12N	31 5E	37
Gezu, El	36 26N	32 17E	37
Gezza, Gl.	27 2N	33 10E	37
Gefells	50 25N	11 54E	17
Ghadiatch	50 26N	34 10E	23
Ghanekh, El	24 21N	32 59E	37
Ghar	32 33N	67 46E	32
Ghara R.	29 7N	70 50E	32
Gharendel	30 32N	35 42E	37
Gharendel, Well of	29 26N	33 0E	37
Gharendel, Wady	29 58N	35 10E	37
Ghargala, *or* Wergala	32 0N	4 0E	36
Gharian Mounta.	32 15N	12 30E	36
Ghatumpoor	26 6N	80 13E	33
Ghavrilovka	53 0N	42 49E	23
Ghayn, *or* Kayn	33 25N	59 53E	32
Ghazeepoor	25 32N	83 18E	33
Gheack	50 58N	5 28E	16
Gheilan K.	39 7N	41 0E	30
Ghelenchik Bay	44 22N	37 30E	23
‡ Ghenneh	24 40N	33 0E	37
Ghenneh	26 9N	32 47E	37
Ghenpoali	14 18N	98 37E	35
Ghent	51 4N	3 43E	16
Ghenvartsov	51 26N	52 27E	23
Gherando	32 32N	8 26W	36
Ghereysh, el	32 27N	36 46E	31
Gherlitza	43 50N	20 48E	27
Ghesan Ras	30 0N	41 40E	29
Gheve	39 20N	27 32E	23
Ghialtra	38 51N	22 57E	28
Ghiaroung R.	29 55N	84 50E	33
Ghietsok L.	31 28N	83 10E	33
Ghighansk	66 45N	125 25E	29
‡ Ghil	32 15N	67 0E	32
‡ Ghilan	37 0N	49 25E	32
Ghilan	42 17N	21 41E	27
Ghildeu	44 23N	27 40E	27
‡ Ghiliaik	53 30N	133 30E	29
Ghimes	48 25N	18 15E	19
Ghimines	31 40N	20 5E	36
Ghimoretsk	61 7N	35 23E	23
Ghioura	37 36N	24 43E	28
Ghirlarza	40 7N	8 52E	26
Ghirone	46 33N	8 57E	15
Ghirza	44 2N	22 50E	27
Ghirza	31 30N	15 0E	36
Ghistel	51 9N	2 59E	16
Ghistendel	42 13N	22 56E	27
‡ Ghizeh	30 0N	31 15E	37
Ghizeh	30 0N	31 16E	37
Ghiznee	33 37N	68 48E	33
Ghnilovsk	51 15N	51 55E	23
Ghonia	36 22N	25 31E	28
Ghoosablee	27 25N	77 6E	33
Ghoot Isle	23 52N	77 50W	47
Ghor, el	31 5N	35 30E	31
‡ Ghor, El	30 50N	35 25E	37
Ghoreyr, Well of	30 0N	34 3E	37
Ghorian	34 32N	61 18E	32
Ghorka	27 53N	84 25E	33
Ghoroma	10 55N	1 45E	36
Ghoubdorsk	60 7N	56 30E	23
Ghoumnichtchi	56 37N	43 20E	23
Ghous	25 52N	32 47E	37
Ghousghur	29 34N	77 25E	33
Ghoust, *or* Kous	25 39N	32 49E	37
Ghozion	30 35N	53 5E	32
Ghraat	25 0N	11 16E	36
Ghreznoukha	50 29N	45 21E	23
Ghuablaulin	56 34N	5 1W	12
Ghudhaghidh, W.	30 10N	34 48E	37
Ghuivein	31 23N	35 6E	31
Ghulbula	36 35N	64 18E	32
Ghumurdjina	41 2N	25 18E	27
Ghumymut Huzarah	35 0N	65 15E	32
Ghundowsee	28 25N	78 45E	33
Ghunpoora	16 35N	78 2E	33
Ghuran	38 32N	37 10E	30
Ghuree	29 0N	69 39E	32
Ghurendel	30 47N	35 47E	37
Ghurkee	30 30N	67 30E	33
Ghurundel, W.	30 55N	35 36E	31
Ghurundel, W.	29 15N	32 55E	31, 37
Ghuznee	33 35N	68 12E	32
Ghvashees, W.	28 26N	32 25E	37
Ghyrshe	23 21N	32 45E	37
Ghysabad	24 14N	79 50E	33
Giah	33 31N	77 47E	33
Gialpidis	38 8N	24 30E	28
Giant's Causeway	55 15N	6 30W	13
Giarmena	37 47N	21 43E	28
Gibara	21 12N	76 20W	47
Gibeah	31 52N	35 15E	30
Gibel Abou Derrage	29 18N	32 25E	37
Gibel el Riarb	25 0N	30 30E	37
Gibel el Tieh	29 15N	33 24E	37
Gibel Ezzeit	27 55N	33 18E	37
Gibel Kallala, S.	28 34N	32 12E	37
Gibel Ramla	26 3N	30 40E	37
Gibello	45 2N	10 8E	25
Gibeon	31 51N	35 10E	31
§ Giblites	34 4N	35 40E	31
Giblo Mt.	36 42S	147 38E	52
Gibraltar	36 8N	5 20W	24
GIBRALTAR, *See* PLAN OF			24
Gibraltar (Columbia)	9 25N	71 8W	49
Gibraltar, Strait of	36 0N	5 36W	24
Gibsonport	35 58N	88 53W	44
Gibutto	37 17N	14 11E	26
Gicusus	37 35N	36 56E	56
Giddina	42 36N	18 22E	27
Gidding	52 27N	0 22W	10
Gidi, River	63 16N	19 8E	22
Gidid	15 18N	33 0E	36
Gidleigh	50 41N	3 52W	10
Gieddal	56 11N	8 25E	21
Giedhal	56 33N	8 44E	21
Giedser, Fort	54 35N	11 57E	21
Gielhoorn	52 45N	6 52E	16
Giemsing	56 29N	8 38E	21
Gien	47 41N	2 39E	14
Giep, River	28 52S	17 24E	38
Gierild	56 31N	10 50E	21
Giersbergen	51 39N	5 10E	16
Gieskau	52 47N	11 26E	20
Gieskau	52 42N	11 8E	20
Giessen	50 34N	8 39E	17
Gieten	53 0N	6 46E	16
Gietsted	55 25N	9 55E	21
Giettrup	57 5N	10 14E	21
Giffeld	51 48N	10 12E	17
Giffin Castle	55 43N	4 35W	12
Giffone	38 28N	16 13E	26
Gifford	55 54N	2 44W	12
Gifford, River	70 0N	82 0W	40
Gifhorn	52 32N	10 29E	17
Gifskud	55 48N	9 8E	21
Giga	57 3N	7 21W	11
Gignie	32 31S	66 33W	50
Giggleswick	54 4N	2 17W	9
Gigha, Isle	55 42N	5 44W	12
Gight Castle	57 27N	2 15W	11
Giglio, Isle	42 21N	10 57E	25
Giguan, Point	11 2N	125 46E	35
Gigx	46 19N	7 58E	15
Gihon, River	43 10N	57 40E	29
Gijel	35 40N	5 24E	36
Gijiginsk	63 20N	161 25E	29
Gijon	43 34N	5 43W	24
Gikau	54 23N	10 33E	21
Gila, River	32 0N	114 25W	45
Gilan	34 10N	46 0E	32
Gilang R. *See* Singapore			33
Gilboa	42 25N	74 25W	44
Gilboa Mt.	32 30N	35 25E	31
Gilchrist	57 30N	4 25W	11
‡ Gilead, *or* Mizpeh	32 15N	35 45E	31
Giles L.	32 45S	136 52E	52
Giles, Cape	36 22N	0 52E	36
Gilford	54 22N	6 21W	13
Gilford	43 31N	71 34W	44
Gilgal	31 50N	35 30E	31
Gilgal	32 17N	35 0E	31
Gilge	55 0N	21 11E	20
Gilge, River	54 59N	21 10E	20
Gilgit	35 55N	74 2E	33
Gilgit R.	35 40N	74 15E	33
Gilkerscleugh	55 28N	3 45W	12
Gill, Lough	54 15N	8 20W	13
Gillamoor	54 18N	0 58W	9
Gillan	57 7N	5 56W	11
Gillan	57 33N	6 33W	11
Gillelye	56 9N	12 19E	21
Gillesnelé	65 47N	16 50E	22
Gilling	54 26N	1 43W	9
Gillingham	51 2N	2 17W	10
Gillisay Is.	57 42N	6 57W	11
Gills	58 37N	3 10W	11
Gilmanscleugh	55 28N	3 5W	12
Gilmerton	55 54N	3 7W	12
Gilolo, Isle	0 40N	128 10E	29
Gilp L.	56 3N	5 28W	12
Gilpaigou	53 19N	50 15E	32
Gilphead	56 4N	5 27W	12
Giltis	33 30N	10 45E	56
Gimbte	52 4N	7 37E	17
Gimel	46 30N	6 18E	15
Gimming	56 30N	10 7E	21
Gimmoe	15 2N	32 40E	36
Gimont	43 37N	0 52E	14
Ginzo	31 55N	34 57E	31
Ginargento Mts.	40 0N	9 20E	26
Ginea	32 28N	35 20E	31
Gineta	39 7N	2 0W	24
Gingere R.	6 4N	80 13E	33
Ginosa	40 33N	16 44E	26
Ginsheim	49 58N	8 18E	18
Gioia	40 48N	16 57E	26
Gioja	38 26N	15 56E	26
Gioja, Gulf of	38 30N	16 52E	26
Giording	56 22N	8 18E	21
Giorgio Agio I.	37 28N	23 56E	28
Giorgios Ag.	37 22N	22 2E	28
Giori, Mount	46 11N	9 12E	25
Giornico	46 22N	8 53E	15
Giorslov	55 22N	12 20E	21
Giottrup	57 4N	9 14E	21
Gioun	29 43N	52 24E	32
Giour Jebel	25 55N	34 12E	37
Giova G. of	37 0N	28 0E	30
Giovenazzo	41 12N	16 42E	26
Gioun	29 42N	52 22E	32
Giovi, Mount	42 59N	11 28E	25
Giparanna, River	8 10S	62 40W	51
‡ Gipps Land	38 0S	147 10E	52
Gir Fl.	13 30N	22 0E	55
Girade	57 7N	10 20E	21
Giraglia, Isle	43 3N	9 22E	25
Giralata, Point	42 23N	8 30E	25
Girapetra	35 3N	25 49E	27
Girardeau, River	37 18N	89 30W	44
Giraup	26 5N	70 35E	33
Gird-Koh	31 43N	56 10E	32
Girdleness Light	57 8N	2 3W	11
Gireft	28 7N	57 44E	32
Giregt	28 7N	57 44E	32
Girfeh W.	29 34N	31 50E	37
‡ Girgeh	26 25N	32 0E	37
Girgeh	26 18N	31 55E	37
Girishk	25 38N	58 37E	32
Girishk	31 49N	64 18E	32
Girlest	44 23N	23 53E	27
Girnar Mt.	26 26N	70 50E	33
Girnegoe	58 26N	3 1W	11
Giron	7 17N	73 1W	49
‡ Gironde, Department of	44 53N	0 31W	14
Gloytham	50 13N	5 24W	10
Girri	33 32N	78 8E	33
Girsupha	14 14N	74 45E	33
Girthon	54 40N	4 9W	12
Girton	52 15N	0 7E	10
Girvan	55 14N	4 59W	12
Girvan, River	55 15N	4 50W	12
Gisborne Mt.	37 38S	146 48E	52
Gisborough	54 32N	1 3W	9
Gisburne	53 56N	2 15W	9
Giscala	33 1N	35 27E	31
Gish, Mount	44 29N	10 0E	25
Gislay	58 5N	6 54W	11
Gisors	49 17N	1 47E	14
Gitschin	50 25N	15 21E	19
Gitsnel	42 30N	70 15W	48
Gitteskaal	67 6N	13 30E	22
Giumaglio	46 16N	8 42E	15
Giurgevo	43 55N	26 2E	27
Givet	50 7N	4 50E	14
Givroul	50 1N	5 31E	16
Gizikok	27 35N	60 18E	32
Gjat	55 35N	34 50W	23
Glabebecke	51 3N	5 34E	19
Glabury	52 3N	3 12W	10
Glack	57 17N	3 20W	11
Glack	57 57N	5 6W	11
Gladbach	51 13N	6 26E	17
Gladebrug	53 53N	10 22E	21
Gladenbach	50 44N	8 32E	17
Gladfield	57 52N	4 27W	11
Gladoch	57 37N	3 23W	11
Gladova	44 37N	22 37E	27
Glaisnock	55 27N	4 18W	12
Glammis	56

Names.	Lat.	Long.	No. of Map.
Gomul Pass	32 0N	69 0E	32
Gomul R.	31 38N	68 55E	32
Gomul, River	23 20N	90 45E	33
Gonae Island	18 50N	73 0W	47
Gonaives	19 28N	72 40W	47
Gonçalvo	10 6S	45 31W	51
Gondar	12 30N	37 55E	36
‡ Gondar	13 0N	37 0E	36
Gondhurst	51 6N	0 27E	10
Gondor	26 57N	60 15E	32
Gondrecourt	48 30N	5 32E	14
Gondrin	43 52N	0 12E	14
Gondurgo	31 24S	147 4E	52
Gonee	8 15N	35 10E	36
Goneelin	45 20N	5 59E	14
Gonfode	19 20N	40 50E	29
Gonsales	29 15N	97 36W	43
Gonsfelt	50 5ON	5 41E	16
Gonzago	44 58N	10 56E	25
Gonzalo, Don	37 26N	4 47W	24
Gonzalo, Point	30 0N	115 48W	46
Goobang C.	33 10S	148 0E	52
Goobla	28 15N	69 35E	32
Good	14 58N	76 46E	33
Good	35 14N	81 41W	44
Good Hope, Bay of (Jesso)	42 40N	144 30E	26
Good Hope, Cape of (S. Africa)	34 25S	18 30E	38
Good Hope, Cape of (New Guinea)	0 35S	132 30E	52
Good Hope, Fort	66 55N	128 40W	40
Goodaloor	11 25N	76 34E	33
Goodam	19 0N	82 14E	33
Goodeoobushd	32 52N	69 15E	32
Gooderich	51 53N	2 38W	10
Gooderoo	9 10N	36 15E	36
Goodleigh	51 5N	3 58W	10
Good-Radighee R.	35 20S	148 42E	52
Goodworth Ur.	51 10N	1 29W	10
Googoo	28 46N	68 34E	32
Googree Rheerun Suk	25 25N	65 55E	32
Goojeranwala	32 11N	74 10E	33
Goojerat	32 36N	74 0E	33
Goolan	56 2N	2 50W	12
Goole	53 45N	0 59W	9
Goolee	32 47N	68 36E	33
Goom Bush	28 40N	51 53E	32
Goomagong	26 52N	92 6E	33
Goomah	24 24N	85 31E	33
Goomba	28 34N	86 20E	33
Goomsur	19 50N	84 0E	33
Goomsurgur	19 46N	84 50E	33
Goomtee, River	25 29N	83 15E	33
Goomy	20 11N	84 54E	33
Goonabad	34 17N	59 13E	32
Goonchaie	28 23N	80 3E	33
Goonda	27 5N	81 57E	33
Goondelpett	11 50N	76 50E	33
Goonge L.	30 50N	81 55E	33
Goongroo R.	24 0N	68 22E	32
Goor	52 14N	6 36E	16
Goorah	25 16N	63 10E	32
Gooramconda	13 52N	76 57E	33
Goordoo	34 27N	62 8E	32
Goorgabad	32 28N	60 32E	32
Goorgan, River	37 10N	55 0E	32
Gooroopatna	20 1N	85 46E	33
Gooruh	25 17N	63 10E	32
Goorund	25 23N	65 40E	32
Gooruristan	34 2N	67 37E	33
Goorzywan	35 45N	64 59E	32
Goos	18 58N	34 35E	36
Groose, Isle	47 6N	70 33W	41
Goosnargh	53 50N	2 40W	9
Gootie	34 10N	70 51E	32
Gooty	0 55S	116 56E	35
Gooty	15 3N	77 40E	33
Goozel Kissar	37 45N	27 53E	30
Goozuristan	33 36N	67 12E	32
Goozuri Khushi	31 25N	62 28E	32
Gopalapoor	24 2N	76 40E	33
Gopalapoor	25 31N	82 36E	33
Gopang	25 43N	68 39E	33
Gopenaut	21 10N	72 10E	33
Gophna	31 57N	35 12E	31
Goppingen	48 40N	9 39E	18
Gor	37 25N	3 6W	24
Gora	50 53N	12 5E	17
Gora	52 51N	17 46E	20
Gora	18 26N	73 9E	33
Gorasida	43 36N	18 55E	27
Gorbatov	56 3N	43 15E	23
Gorda Point	22 18N	82 15W	47
Gordi	39 32N	19 50E	28
Gorditanum Pr.	41 0N	8 5E	56
Gordium	39 59N	31 35E	56
Gordola	46 10N	8 51E	15
Gordon Castle	57 37N	3 9W	11
Gordon, Port	57 39N	3 3W	11
Gordon R.	42 33S	145 45E	53
Gordon R.	34 50S	116 5E	53
Gordon R.	34 15S	117 20E	53
Gordon, West	55 40N	2 34W	12
Gordon's Fountain	31 25S	25 6E	38
Gordonstown	57 43N	3 22W	11
‡ Gore District	43 30N	80 20W	42
Goree	35 52N	69 6E	33
Goree	24 22N	83 9E	33
Goreewala	32 54N	71 14E	32
Goreghong	18 5N	73 21E	33
Gores, Isle	60 20N	171 30W	29
Gores Points	17 54S	64 6W	49
Goresbridge	52 57N	6 59W	13
Gorey, *or* Newborough	52 40N	6 16W	13
Gorgades	11 0N	16 0W	55
Gorgeny	46 45N	24 49E	19
Gorgona	9 8N	79 46W	49
Gorgona, Isle	2 56N	78 15W	49
Gorgonzola	45 31N	9 25E	25
Gorguschevatz	43 37N	22 15E	27
Gori	42 2N	44 36E	23
Goriatchinskoi	50 4N	51 26E	23
Goriattum	12 55N	78 55E	33
Gorinos	14 38S	50 17W	51
Goriouchki	53 30N	48 16E	23
Goriousy	39 28N	46 11E	23
Goritza	37 36N	22 19E	28
Gorjdy	55 40N	21 30E	23
Gorkorietska	44 8N	46 40E	23
Gorkum	51 50N	4 58E	16
Gorleston	52 34N	1 42E	10
Gorlitz	51 9N	14 59E	20
Gormanstown	53 37N	6 14W	13
Gorme, Gl.	57 7N	7 17W	11
Gorneas	40 7N	44 45E	56
Goroditch	53 16N	45 40E	23
Gorodnia	51 51N	31 40E	23
Gorodok	55 29N	29 52E	23
Gorodok	52 2N	55 20E	23
Gorokhov	56 3N	42 40E	23
Gorolei Ponds	29 45S	149 50E	52
Gorostizo	29 19S	63 25W	50
Gorredyk	53 1N	6 3E	16
Gorring	51 31N	1 7W	10
Gorry Loch	57 5N	4 53W	11
Gorryleum	52 18N	10 5W	13
Gorsel	52 11N	6 12E	16
Gort	53 7N	8 49W	13
Gortalurk	55 7N	8 3W	13
Gortass	56 3N	5 19W	12
Gortel	52 19N	5 55E	16
Gortin	54 43N	7 15W	13
Gortnavern	55 8N	7 40W	13
Gortope, *or* Garoo	31 35N	80 29E	33
Gortyna	35 6N	24 58E	56
Gortynia	41 10N	22 20E	56
‡ Gortynius	37 37N	22 0E	28
Goruckpoor	26 42N	83 20E	33
Gorval	52 31N	30 13E	23
‡ Gosayn, W.	28 38N	31 45E	37
Gosberton	52 53N	0 9W	9
Gosfield	51 56N	0 33E	10
Gosforth	54 25N	3 24W	9
Gosforth	55 1N	1 36W	9
‡ Goshen, *or* Rameses	30 35N	32 0E	31
Gosie	5 49S	43 13W	51
Goslar	51 54N	10 27E	17
Gosliken	47 22N	8 15E	15
Goslina	52 36N	17 0E	20
Gospich	44 31N	15 21E	19
Gosport	50 48N	1 9W	10
Gossau	47 25N	9 13E	15
Gosselies	50 27N	4 25E	16
Gossia	36 3N	14 13E	26
Gostyczyn	53 31N	17 47E	20
Gotechty	46 17N	28 27E	23
‡ Gotha	50 50N	10 40E	17
Gotha	50 58N	10 43E	17
‡ Gotha	50 50N	11 50E	17
Gotham	52 51N	1 10W	10
Gothem	57 35N	18 48E	22
Gothland Island	57 27N	18 28E	22
Gotoijege	14 47N	3 15E	36
Gotschee	45 38N	14 56E	19
Gotschka	48 24N	14 30E	19
Gottaroo	27 23N	70 13E	33
Gottenburg	57 44N	12 8E	22
‡ Gottenborg	58 30N	11 30E	22
‡ Gottingen	51 35N	9 45E	17
Gottingen	51 31N	9 55E	17
Gottska Sands	58 20N	19 12E	22
Gottswalde	54 16N	18 50E	20
Gouberlinsk	51 13N	56 50E	23
Gouda	52 1N	4 41E	16
Gouderak	51 59N	4 41E	16
Goudriaan	51 55N	4 52E	16
Gouen L.	57 38N	5 39W	11
Gouerby	32 56N	0 40W	9
Gouger Range	33 0S	139 26E	52
Gough's Isle	40 20S	9 10W	1
Gouja	42 31N	8 4W	24
Goulbourn Plains	34 52S	149 45E	52
Goulbowis Isles	11 35S	133 20E	52
Goulburn, *or* Boyunga R.	36 30S	144 56E	52
Goulburn R.	32 25S	150 25E	52
Goulburn R.	33 20S	146 9E	52
Goulsby	53 18N	0 8W	9
Gounnintza	38 5N	21 58E	28
Goumri	40 43N	43 55E	23
Gounagh, Lough	53 51N	7 31W	13
Gounieh	41 32N	41 30E	30
Gounong	8 16S	119 6E	35
Gounong, Isle	6 40S	126 34E	35
Gounongtelu	0 26N	123 13E	35
Gourdinne	50 16N	4 26E	16
Gourdon	56 49N	2 18W	11
Gourdon	44 44N	1 19E	14
Gourga, River	50 10N	80 10E	29
Gourgour	24 43N	31 36E	13
Gouriar	25 18N	80 6E	33
Gouriev	47 8N	52 2E	23
Gourievsk	47 24N	32 3E	23
Gourin	48 9N	3 38W	14
Gourland	31 25N	4 44W	36
Gournay	49 29N	1 41E	14
Gourupa	1 27S	51 18W	51
Gour Ruins of	24 47N	38 15E	33
Gousir R.	34 42N	51 10E	32
Gouyang R.	30 10N	83 45E	33
Gouzon	46 11N	2 14E	14
Govan	55 52N	4 20W	12
Governor's Gardens. *See* Gibraltar			24
Governor's Meadows. *See* Gibraltar			24
Govick	57 57N	7 1W	11
Govino	39 37N	19 50E	28
Govora	45 3N	24 17E	27
Gowers, Isle	7 45S	160 40E	52
Gowhatti	26 10N	91 48E	33
Gowr, Cape	37 10N	123 5E	29
Gowran	52 38N	7 3W	13
Gowrie, Carse of	56 45N	3 15W	11
Goxhill	53 31N	0 19W	9
Goya	29 12S	59 9W	50
Goyanna	7 33S	35 3W	51
Goyes	1 5S	76 50W	49
Goyoban	25 53N	57 30E	32
Goyoban	25 53N	57 30E	32
Gozeree	10 8N	40 15E	36
Gozo	36 1N	14 11E	26
Gozzo, Isle	34 52N	24 7E	27
Gra	29 0N	52 2E	32
Graa I.	29 25N	34 50E	37
‡ Graaff Reynet	31 10S	24 30E	38
Graaff Reynet	32 17S	24 55E	38
Grabata	44 33N	22 34E	27
Grabbenvorst	51 25N	6 11E	16
Graben	49 7N	8 29E	16
Grabow	51 33N	18 7E	20
Grabowen	54 14N	22 12E	20
Grabs	47 11N	9 27E	15
Grabusa Isle	35 35N	23 33E	27
Gracefield	54 45N	6 34W	13
Grace Hill	54 51N	6 20W	13
Gracharz	44 20N	15 50E	19
Grachenicza	45 35N	16 42E	19
Gracias a Dios, Cape	15 0N	83 3W	46
Gradachatch	44 52N	18 31E	27
Grade	49 59N	5 11W	10
Gradijsk	49 12N	33 12E	23
Gradiska	45 10N	17 18E	27
Gradiska, N.	45 16N	17 26E	19
Graditza	39 0N	22 56E	28
Gradizza	37 23N	21 50E	28
Grady Reuemy	28 36N	32 48E	37
Gradyski	45 11N	27 32E	27
Graemsay Isle	58 56N	3 16W	11
Graemshall	58 53N	2 53W	11
Graen	29 8N	47 52E	29
Grafeld	52 36N	7 37E	17
Grafenburg	49 34N	11 15E	18
Grafenthal	50 31N	11 15E	17
Grafenworth	49 40N	11 52E	18
Grafton, Cape	16 40S	145 44E	52
Graham Town	33 18S	26 25E	38
Grahams Cas.	56 4N	4 6W	12
Grahams Cas.	58 34N	3 42W	11
Grahams Tn.	56 1N	3 46W	12
Grahovo	42 42N	18 54E	27
Graig Goch	53 3N	4 10W	9
Graigue Auly	52 36N	7 22W	13
‡ Grain Coast	7 0N	9 0W	36
Grainecourt	49 58N	1 12E	14
Grainthorpe	53 27N	0 5E	9
Grainville	49 22N	1 22E	14
Grajanejos	40 50N	2 52W	24
Grajehu, River	4 0S	45 10W	51
Gralle	45 22N	0 13W	14
Gram	55 19N	8 58E	21
Gram, River	55 20N	8 42E	21
Gramat	44 47N	1 33E	14
Grammatiko	38 11N	23 58E	28
Grammont	50 41N	3 50E	16
Grammos, Mountains	40 30N	21 15E	27
Grampians	37 15S	142 20E	52
Grampound	50 19N	4 52W	10
Grampsbergen	52 36N	6 40E	16
Grampus Isle	25 0N	146 0E	54
Gramtzow	53 14N	13 52E	20
Gran	47 48N	18 44E	19
Gran, River	47 50N	18 44E	19
Grana, River	44 47N	7 42E	25
‡ Granada	37 10N	3 35W	24
Granada	37 18N	3 52W	24
Granada Isle	12 8N	61 45W	49
Granada, Mts. de	37 32N	3 42W	24
Granada (Nicaragua)	11 5N	86 8W	46
Granadilla	40 19N	6 5W	24
Granard	53 47N	7 27W	13
Granard Mt., *or* Boordombil	32 57S	146 15E	52
Grand Caliumet Isle	45 47N	76 43W	42
Grand, Cape le	33 56S	122 15E	52
Grand Fork	48 33N	93 31W	44
Grand Island	47 25N	72 17W	42
Grand Island	43 3N	79 0W	44
Grand Island	46 36N	86 56W	44
Grand Lake	45 38N	67 48W	41
Grand Lake (New Brunswick)	46 0N	66 0W	41
Grand Lake	44 42N	66 50W	41
Grand Manan Isle			
Grand Manitoulin Isle	45 45N	82 30W	42
Graud Portage	48 54N	73 52W	42
Grand Pré	49 20N	4 52E	14
Grand Precigny	46 57N	0 47E	14
Grand, River	39 20N	93 8W	44
Grand River	42 55N	86 3W	44
Grande Decharge	48 23N	71 0W	41
Grande, Ens.	50 50S	68 25W	48
Grande, Isle	23 10S	44 10W	51
Grande, Lake	15 30S	53 45W	51
Grande, Lake	19 55S	62 40W	50
Grande R.	16 0S	63 30W	49
Grande R.	18 28S	64 0W	50
Grande R.	20 25S	64 43W	50
Grande, River	14 50N	75 44W	49
Grande, River	16 12N	73 36W	49
Grande River	20 40S	53 20W	51
Grande, River (Senegal)	11 5N	14 40W	36
Grandola	38 11N	8 34W	24
Grandrey	50 20N	4 5E	16
Grandson	46 49N	6 40E	15
Grandtully Castle	56 37N	3 47W	12
Grandval	47 17N	7 27E	15
Grandy	52 10N	8 32W	13
Grane	29 18N	48 0E	32
Granena	41 25N	0 36E	24
Graneros	27 33S	65 9W	50
Grange	57 33N	2 54W	11
Grange	57 39N	3 31W	11
Grange	54 48N	4 2W	12
Grange	54 59N	3 55W	12
Grange	55 23N	4 39W	12
Grange	55 8N	3 12W	12
Grange	54 52N	4 31W	12
Grange	54 25N	8 30W	13
Grange	54 23N	6 39W	13
Grange	52 41N	7 31W	13
Grange Burn	37 45S	141 45E	52
Granges	46 46N	6 53E	15
Granges	46 14N	7 29E	15
Granichen	47 21N	8 5E	15
Granicus R.	40 10N	27 12E	30, 56
Granmana	43 24N	21 45E	56
Granis R.	29 20N	51 0E	56
Granitola, Cape	37 35N	12 36E	26
Granitzatico R.	39 4N	21 28E	28
Granja	3 0S	40 46W	51
Granja, La	38 17N	5 37W	24
Granjen Bay	22 43N	115 30E	29
Grannoch L.	55 0N	4 17W	12
Gransee	53 2N	12 59E	20
Gransele	64 14N	17 50E	22
Granstone	51 58N	5 4W	10
Grant Cas.	57 23N	3 36W	11
Granthain	52 55N	0 40W	9
Grantham	52 55N	0 55W	10
‡ Grantham	32 35S	116 40E	53
Grantham	42 25S	147 8E	53
Grantown	57 22N	3 38W	11
Grants Inn.	55 53N	2 18W	12
Granville	43 31N	73 10W	44
Granville	48 50N	1 37W	14
Grao	39 28N	0 19W	24
Grara	32 38N	2 35E	36
Graskin	57 23N	4 40W	11
Grason, Isle	60 23N	18 28E	22
Grasscreek Cays	23 45N	77 20W	47
Grasse	43 38N	6 56E	14
Grassington	54 4N	1 59W	9
Grassmere	54 27N	3 1W	9
Grassmere L.	54 27N	3 3W	9
Grass Vutin	60 42N	1 4W	12
Gratchevsk	47 34N	46 11E	23
Grate	57 17N	6 18W	11
Grately	51 10N	1 36W	10
Gratem	51 11N	5 52E	16
Grathes Cas.	57 5N	2 28W	11
Grathlie	57 3N	3 15W	11
Gratia Pt. Della	37 20N	24 52E	28
Grattat Fort	43 0N	82 35W	42
Gratrask	65 32N	20 0E	22
Gratsanitza	44 42N	18 29E	27
Gratsanitza	44 22N	18 52E	27
Gratz	52 12N	16 22E	20
Gratz	47 4N	15 26E	19
Gratzen	48 51N	14 49E	19
Graudentz	53 31N	18 41E	20
Graus	42 4N	0 25E	24
Grauzelle, Grau de	43 5N	3 5E	14
Grave	51 46N	5 45E	16
Grave River	42 55N	95 26W	44
Gravelines	50 59N	2 8E	14
Gravellotte	49 7N	6 3E	14
Gravely	51 55N	0 12W	10
Graveney	51 20N	0 56E	10
Graves, Lake of the	47 17N	74 25W	42
Gravesend	51 27N	0 21E	10
Gravina	40 48N	16 22E	26
Gravone, River	41 56N	8 46E	25
Gravots Point	58 0N	73 48W	47
Gray	56 45N	3 21W	11
Gray	56 28N	3 3W	12
Grazalema	36 47N	5 19W	24
Grazina	32 12N	93 29W	44
Greaghdoos	54 53N	7 30W	13
Greala	20 56S	64 18W	50
Greasbrough	53 27N	1 22W	9
Greasley	53 1N	1 15W	9
Great Bay	2 40S	135 50E	52
Great Canal	43 4N	76 0W	44
Greatfo	52 42N	0 23W	10
Great Glasgow	43 16N	77 6W	44
Great Grozier Isle	29 25N	88 55W	44
Greatham	54 39N	1 14W	9
Greatham	51 4N	0 53W	10
Great Isle (Cork Harbour)	51 53N	8 15W	13
Great Kava-iifi Is.	35 1S	173 59E	53
Great L.	41 57S	146 40E	53
Great Lake	49 5N	75 7W	42
Great North Fork	35 28N	92 23W	44
Great Pearl Bank	25 12N	52 30E	32
Great R.	18 28N	78 1W	47
Great Salt Desert	34 25N	55 30E	32
Great Snowy Mt.	31 40N	102 40E	34
Great Swan Port	42 5S	148 12E	53
Greco, T. del	40 47N	14 22E	26
Greebah	54 14N	4 3W	9
‡ Greece	38 0N	22 30E	28
Greenaully	53 36N	8 15W	13
Green	42 10N	75 46W	44
Green C.	37 14S	150 12E	52
Green Cape	56 39N	2 30W	12
Green Cay	23 58N	77 4W	47
Green Holm	59 8N	2 50W	11
Green Island Fort	18 23N	78 18W	47
Green Isle	57 35N	62 20W	39
Green Isle	45 24N	67 0W	44
Green Isle (St Lawrence R.)	47 58N	69 25W	41
Green R.	37 30N	87 10W	44
Green, River	47 16N	68 7W	41
Green River	41 43N	90 30W	44
‡ Greenland, East	73 30N	27 0W	39
‡ Greenland, West	68 0N	49 0W	39
Greenloaning	56 15N	3 52W	12
Greenly Is.	34 40S	134 43E	52
Greenly Mt.	34 18S	135 21E	52
Greenock	55 57N	4 45W	12
Greenock L.	54 58N	4 9W	12
Greenock Mt.	37 13S	143 32E	52
Greenock W.	55 31N	4 8W	12
Greennae	56 28N	10 53E	21
Greenagh	52 0N	8 34W	13
Greenan	55 26N	4 41W	12
Greenan Castle	55 26N	4 41W	12
Greenapsburg	48 38N	82 51W	44
Greenburn	56 55N	2 44W	11
Greenfield	42 35N	72 35W	44
Greenfield	39 50N	85 46W	44
Greenham	52 43N	0 39W	10
Greenhead	54 59N	2 33W	9
‡ Greenland	70 0N	40 0W	40
Greenlaw	55 42N	2 26W	12
Greenly's Isle	34 30S	134 50E	52
Greenoge	53 30N	6 22W	13
Greenore Bay	52 17N	6 20W	13
Greenore Point	52 14N	6 18W	13
Greenough Group	31 32S	143 56E	52
Greensboro	32 38N	87 39W	44
Greensboro (N. Carolina)	36 3N	79 58W	44
Greensbro	31 20N	89 10W	44
Greensburgh	40 20N	79 0W	44
Green Val.	34 55S	117 40E	53
Greensville	31 41N	86 53W	44
Greensville (Virginia)	36 32N	81 6W	44
Greenville	40 6N	84 35W	44
Greenville (Illinois)	38 55N	89 20W	44
Greenville (Kentucky)	37 7N	87 5W	44
Greenville (Mississippi)	31 48N	91 12W	44
Greenville (Missouri)	37 5N	90 22W	44
Greenville (N. Carolina)	35 37N	77 30W	44
Greenville (S. Carolina)	34 48N	82 30W	44
Greenville (Tennessee)	36 8N	83 1W	44
Greenwich	51 28N	0 0	10
Greenwich (Pr. Edward's Isle)	46 29N	62 49W	41
Greenymore	54 26N	8 28W	13
Grees	58 20N	6 19W	11
Greeta	53 39N	6 46W	13
Greetness Voe	59 52N	1 17W	12
Gregur	37 13N	41 40E	30
Greifeen	47 21N	8 42E	15
Greifeen Lake	47 24N	8 40E	15
Greifenburg	46 45N	13 15E	19
Grieffenhagen	53 13N	14 25E	20
Greiga, Cape	34 56N	34 10E	30
Greigston	56 17N	2 55W	12
Greiling	47 48N	11 39E	18
Greiu Hd.	57 2N	7 34W	11
Greinord	57 58N	5 25W	11
Greinord, Loch	57 55N	5 27W	11
Greinord L.	57 54N	5 29W	11
Greis	55 46N	9 31E	21
Greitz	50 40N	12 11E	18
Grellingen	47 27N	7 27E	15
Gremishadder Loch	58 10N	6 23W	11
Gremnish	57 38N	7 28W	11
Grenade	43 48N	0 27W	14
Grenadines	12 35N	61 20W	47
Grenan	54 44N	4 54W	12
Grenan	58 15N	5 0W	11
Grenchen	47 10N	7 24E	15
Grendon Bp.	52 12N	2 37W	10
Grendsteen	56 26N	9 56E	21
Grendstrup	56 0N	9 32E	21
Grengiols	46 23N	8 6E	15
Grenna	58 1N	14 27E	22
Grenoble	45 10N	5 43E	14
Grenville	45 39N	74 40W	42
‡ Grenville	44 52N	75 47W	42
Grenville, Cape	11 50S	142 54E	52
Greoe	51 51N	9 54E	17
Greosallach L.	57 49N	6 40W	16
Greoux	43 45N	5 54E	14
Gresford	53 5N	2 58W	9
Greta, R.	54 30N	2 0W	9
Gretchi	44 23N	24 33E	27
Gretna	55 0N	3 3W	12
Greussen	51 13N	10 59E	17
Gretton	51 59N	1 59W	10
Gretton	52 32N	0 40W	10
Grevelingen	51 44N	3 55E	16
Grevenbroich	51 6N	6 38E	17
Grevismuhlen	53 50N	11 18E	17
Grevno	40 12N	21 47E	27
Grewelthorpe	54 11N	1 39W	9
‡ Grey	30 55S	117 35E	53
Grey Abbey	54 32N	5 34W	13
Greyhound Bay	21 0N	16 50W	36
Grey Mare's Tail	55 26N	3 23W	12
Grey Mt.	31 3S	117 40E	53
Greystead	55 10N	2 22W	9
Grez	50 45N	4 38E	16
Grez, les	48 24N	3 57E	14
Griam, Ben	58 20N	3 59W	11
Grianlarch	56 23N	4 34W	12
Graiznoi	52 25N	58 49E	32
Griazovetz	58 51N	40 21E	23
Gribbom	54 3N	9 22E	21
Griciino	48 17N	37 5E	23
Gridina	65 55N	34 37E	23
Gridinsk	62 16N	44 50E	23
Gridinska	60 1N	40 50E	23
Grieben	54 31N	13 10E	20
Grieffenburg	53 53N	15 14E	20
Grieffenburg	53 6N	13 46E	20
Griefswald	54 1N	13 21E	20
Griefswald, Isle	54 11N	13 56E	20
Gries, Mont	46 25N	8 22E	25
Griestinen	53 34N	20 17E	20
Grigadale	56 47N	6 11W	12
Grigan, Isle	19 30N	146 20E	29
Grigorevka	51 57N	43 47E	23
Grigorevo	42 40N	23 36E	27
Grimaud, Gulf of	43 17N	6 40E	14
Grim C.	40 46S	144 50E	53
Grimeuze	46 9N	7 35E	15
Griminish	57 27N	7 21W	11
Grimis-ois	46 16N	7 24E	15
Grimley	52 15N	2 15W	10
Grimme	54 5N	13 4E	20
Grimness Hd.	58 48N	2 51W	11
Grimsa, Lake	57 20N	7 10W	11
Grimsargh	53 48N	2 38W	9
Grimsby	43 11N	79 36W	52
Grimsby, Great	53 34N	0 7W	9
Grimsdale	54 45N	3 0W	9
Grimsell Pass	46 33N	8 18E	15
Grimstone	52 47N	0 33E	10
Grind Isle	53 17N	5 16E	16
Grindleton	53 54N	2 22W	9
Grindon	54 38N	1 23W	9
Gringley	53 25N	0 54W	9
Grinstead, East	51 7N	0 3W	10
Grinstead, West	50 58N	0 22W	10
Grinsted (Jutland)	55 45W	8 52E	21
Grinton	54 23N	1 56W	9
Grintstad	58 20N	8 30E	22
Grion	46 16N	7 4E	15
Griqua, *or* Klaarwater	28 50S	24 7E	38
‡ Griquas	28 30S	24 0E	38
Grisapoll	56 41N	6 36W	12
Gris Nez, Cape	50 53N	1 34E	14
Grisola	39 41N	15 55E	26
‡ Grisons, Les	46 37N	9 33E	15
Grisselhamn	60 4N	18 50E	22
Grisso	36 47N	21 51E	28
Gristhorpe	54 14N	0 20W	9
Grita	7 48N	71 56W	49
Grittleton	51 31N	2 10W	10
Grivie Wr.	57 15N	5 9W	11
Grivinik	60 18N	50 42E	23
Grizedale	54 21N	3 3W	9
Grizolles	43 48N	1 16E	14
Groder, Isle	54 41N	8 46E	21
‡ Grodno	53 28N	24 32E	32
Grodno	53 43N	23 54E	23
Groene Kloof	33 30S	18 29E	38
Groene V.	32 14S	18 55E	38
Groene, *or* Green River	30 50S	17 45E	38
Groenlo	52 2N	6 39E	16
Groenlede	57 26N	9 59E	21
Groenholm, Isle	57 31N	10 36E	21

NAMES.	LAT.	LONG.	NO. OF MAP.
Gubrau	51 36N	16 36E	20
Gundava	28 30N	67 28E	32
‡ Gundava	28 47N	68 25E	33
Gundava Pass	37 57N	67 0E	32
Gundelfingen	48 32N	10 24E	18
Gundel-bye	54 45N	9 55E	21
Gundepee	20 46N	73 2E	33
Gundepoorum	19 5N	83 58E	33
Gunderup	57 24N	9 59E	21
Gundor	19 5N	83 54E	33
Gunduck R.	26 36N	85 16E	33
Gunga, Pain, R.	19 57N	79 10E	33
Gungawully R.	14 35N	74 20E	33
Gunimaru, River	0 55S	63 15W	49
Gunka, El	21 40N	59 5E	29
Gunki	37 40N	141 45E	29
Gunna Isle	56 37N	6 46W	12
Gunneby	60 45N	12 48E	22
Gunour	26 40N	76 0E	33
Guns	47 24N	16 30E	19
Gunsborough	52 29N	9 33W	13
Gunsterblum	49 47N	8 18E	18
Guntersburgh	51 39N	11 1E	17
Guntoor	16 26N	80 27E	33
Gunwalloc	50 2N	5 16W	10
Gunz, River	48 28N	10 16E	18
Gunzburgh	48 27N	10 17E	18
Gunzendorf	51 52N	15 22E	20
Gunzenhausen	49 6N	10 46E	18
Guoma, River	1 28S	48 12W	51
Gur	30 59N	72 6E	33
Guraimbiara	12 20S	61 40W	49
Guranee	32 41N	62 29E	32
Gurdaiz	33 28N	69 10E	32
Gurdan Dewar	34 27N	68 4E	32
Gurdir R.	29 40S	150 25E	52
Gurdizzolo	45 19N	10 36E	25
Gurgea, Serra	11 20S	45 18W	51
Gurguea, River	6 38S	44 0W	51
Gurgur	39 24N	43 25E	30
Gurgur	33 13N	73 20E	33
Guri	3 40S	55 42W	51
Guriaglano	40 9N	18 16E	26
Guriano	32 7N	12 36E	36
Gurimeel	27 30N	54 55E	32
Gurkfeld	45 59N	15 32E	19
Gurmeel	27 31N	54 54E	32
Gurnady	23 3N	89 47E	33
Gurney	57 28N	2 53W	11
Gurrah	23 7N	79 48E	33
Gurrah, River	29 20N	71 20E	33
Gurrea	42 4N	0 43W	24
Gurrebye	54 49N	11 15E	21
Gurretilah	27 40N	72 45E	33
Gurriah	25 55N	70 49E	33
Gurrirak	25 39N	70 33E	33
Gurroh	25 8N	71 33E	33
Gurryhill	52 41N	6 51W	13
Gurskoe	62 11N	6 45E	22
Gurunee	29 12N	66 25E	32
Guruoanos	23 45S	59 36W	50
Gurupatuba, R.	1 47S	53 44W	51
Gurupy	0 40S	45 58W	51
Gurupy Bay	0 38S	45 50W	51
Gurupy River	0 36S	45 46W	51
Gurutuba	15 47S	43 17W	51
‡ Gurivan	40 30N	48 30E	23
Guspini	39 34N	8 37E	26
Gust	52 50N	0 57E	10
Gustaf Adolph	61 37N	26 11E	23
Gustafsvern	59 46N	23 0E	23
Gustrow	53 46N	12 12E	17
Guta	47 55N	17 56E	19
Gutchkoo	32 47N	53 32E	32
Gutersloh	51 54N	8 23E	17
Guthrie	56 39N	2 40W	12
Gutpurba R.	16 17N	75 54E	33
Guttane, Lake	51 59N	9 26W	13
Guttes Fiord	68 50N	15 40E	22
Guttingen	47 36N	9 17E	15
Guttstadt	53 59N	20 23E	20
Guttur Al.	27 4N	33 10E	37
Gutzmerow	54 36N	17 14E	20
Guyana R.	7 30S	62 20W	51
Guyandout River	38 30N	82 12W	44
Guysboro	45 23N	61 35W	41
Guzgotta	25 58N	89 18E	33
Guzona Mt.	38 35N	22 17E	28
Gwa	17 35N	94 25E	29
Gwadel	25 11N	62 15E	32
Gwadur	25 15N	62 8E	29
Gwalior	26 20N	78 3E	33
Gwall	46 44N	7 38E	15
Gwaypeg Gl.	28 6N	32 38E	37
Gweedore Bay	55 5N	8 22W	13
Gweek	50 7N	5 8W	10
Gwenddur	52 5N	3 23W	10
Gwennap	50 12N	5 10W	10
Gwillimbury	44 6N	79 25W	42
Gwinnear	50 11N	5 24W	10
Gwozdziec	48 36N	25 23E	19
Gwutter	25 10N	61 30E	32, 55
Gwutter Bay	25 5N	61 35E	32
Gyalu	46 44N	23 19E	19
Gyarus	37 36N	24 43E	28
Gye	48 2N	4 28E	14
Gyergyo	46 42N	25 29E	19
Gygneus L.	38 40N	28 0E	56
Gylen Castle	56 24N	5 33W	12
Gyllinge	55 54N	10 10E	21
Gyllinge, Ress	55 51N	10 13E	21
Gynack L.	57 6N	4 6W	11
Gyndes R.	34 30N	45 12E	56
Gyongyos	47 45N	19 56E	19
Gyorok	46 11N	21 46E	19
Gyrtane	40 10N	21 8E	56
Gythium	36 44N	22 32E	28
Gzudin	48 2N	25 41E	19

H

NAMES.	LAT.	LONG.	NO. OF MAP.
H. B. C.	48 46N	75 2W	42
H. B. C.	18 0N	73 51W	42
Ha	19 50N	102 53E	35
Haag	48 6N	12 10E	18
Haaland	58 46N	5 26E	22
Haarle	52 24N	6 52E	16
Haarle	52 21N	6 24E	13
Haarlem	52 23N	4 37E	16
Haase, River	52 40N	7 16E	17
Habal, Om el	23 58N	33 19E	37
Habbesh, or Quilfit. Port of	23 20N	35 20E	37
Habchester	55 50N	2 6W	12
Habergham	53 47N	2 17W	9
Hachia, River	11 35N	72 57W	49
Hachen	51 23N	8 3E	17
Hacienda Toro	23 24S	65 8W	50
Hackball	54 2N	6 31W	13
Hackensall	53 56N	2 59W	9
Hackestown	52 52N	6 33W	13
Hackforth	54 20N	1 39W	9
Hacking, Port	34 4S	151 12E	52
Hackness	54 18N	0 34W	9
Haconby	52 49N	0 22W	10
Had, Ras al	22 15N	59 50E	29
Haddam	41 29N	72 30W	44
Haddemstorf	52 44N	9 37E	17
Haddenham	52 23N	0 10E	10
Haddington	55 58N	2 45W	12
‡ Haddington County	55 57N	2 40W	12
Hadegage	24 56N	30 46E	37
Hadersleben	55 16N	9 28E	21
Haderup	56 24N	9 0E	21
Haderup	56 41N	10 8E	21
Hadiscoe	52 30N	1 33E	10
Haditha	35 42N	43 11E	30
Hadjar	26 50N	26 52E	36
Hadji	42 23N	25 5E	27
Hadji-Ogli Bazarjik	43 32N	27 52E	27
Hadleigh	52 2N	0 56E	10
Hadleigh	51 34N	0 36E	10
Hadonsville	37 40N	78 13W	44
Hadzante	46 5N	14 50E	56
Hadria	42 35N	14 0E	56
Hadria	45 5N	12 2E	56
Hadriani	39 53N	29 0E	56
Hadrianopolis	40 0N	20 20E	56
Hadrianopolis	40 45N	31 43E	56
Hadrianopolis	41 48N	26 34E	56
Hadriatic Sea	43 0N	15 0E	56
Hadrumetum	36 48N	10 39E	56
Hadstedt	54 13N	9 15E	21
Hadstone	55 18N	1 36W	9
Haedo	32 40S	57 59W	51
Hae-fong	23 5N	115 20E	34
Haegge	61 6N	9 7E	22
Haeght	51 0N	4 32E	16
Haelen	50 56N	5 5E	16
Haelhan L.	58 35N	3 16W	11
Haemus M.	42 45N	25 30E	56
Haerlebeke	50 51N	3 21E	16
Hafa	40 28N	9 10E	56
Hafar, River	30 24N	40 0E	24
Haff, Great	53 45N	14 25E	20
Haff, Little	53 45N	14 1E	20
Haffar	30 20N	48 19E	32
Hafeerabad	32 5N	73 36E	33
Hafvero	62 20N	15 8E	22
Hagdanger	62 23N	17 49E	22
Hagel Bel Badali	25 0N	31 0E	37
Hagen	51 20N	7 30E	17
Hagen	53 56N	9 50E	21
Hagen	53 22N	8 40E	17
Hagenow	53 28N	11 13E	17
Hagetmau	43 38N	0 37W	14
Haggs	56 0N	3 56W	12
Hag's Head	52 57N	9 28W	13
Hagia	37 57N	22 14E	28
Hagia Anna	38 51N	23 24E	28
Hagia Sophia	38 43N	23 44E	28
Hagios	37 20N	22 45E	28
Hagios	37 49N	22 40E	28
Hagios	38 53N	23 3E	28
Hagios Demetrios C.	37 17N	24 21E	28
Hagios Illias, M.	36 56N	22 23E	28
Hagios Nikaolos	37 55N	23 10E	28
Hagios Nikolaos	36 49N	22 26E	28
Hagios Petros	37 18N	22 33E	28
Hagraseter Voe	60 28N	1 18W	12
Hagrel el Usif	35 47N	14 23E	26
Hagii Apostoli	38 18N	23 48E	28
Haguage el	28 56N	111 15W	46
Hague, C. de la	49 43N	1 59W	14
Hague, The	52 5N	4 18E	16
Haguenau	48 49N	7 51E	14
Hagworthingham	53 12N	0 1W	9
‡ Haha	30 45N	9 0W	36
Hahausen	51 58N	10 15E	17
Hahn	50 29N	7 48E	17
Hai	34 34N	119 10E	34
Haidar	35 30N	34 25E	30
Haidburn	53 38N	2 27W	9
Haigerloch	48 22N	8 48E	18
Hailes Castle	25 58N	2 40W	12
Hailes Castle	55 58N	2 40W	16
Hailes Quarry	57 54N	5 15W	11
Hai-ling I.	21 38N	111 55E	34
Hailoh	25 26N	72 22E	33
Haimer	14 45N	28 10E	36
Hainan Head	20 5N	110 56E	35
Hainan I.	19 0N	109 50E	34, 35
Hainau	50 8N	8 51E	17
‡ Hainault	50 26N	3 58E	16
Haines R.	6 0N	43 0E	36
Haining	55 32N	2 52W	12
Haininghead	55 5N	2 26W	9
Hainton	53 21N	0 14W	9
Haitan Isle	25 25N	120 8E	35
Haithwaite	53 38N	1 53W	9
Haiti	19 0N	71 20W	47
Haiti, Cendae	19 52N	71 20W	47
Hai-yang-so	37 0N	121 48E	34
Hajeeka	28 28N	66 12E	32
Hajeekajoke	28 35N	67 53E	32
Hajeepoor	25 40N	85 20E	33
Hakim Khan	38 43N	37 57E	30
Hala	25 44N	68 45E	33
Hala Mountains	26 50N	67 30E	32, 33
Halah	34 35N	46 3E	56
Halas	46 28N	19 31E	19
‡ Halawan	27 20N	66 30E	31
Halbeath	56 6N	3 23W	12
Halberstadt	51 55N	11 10E	20
Halcro Hd.	58 44N	2 53W	11
Haldager	57 8N	9 49E	21
Haldensleben	52 17N	11 31E	20
Haldenstein	46 52N	9 30E	15
‡ Haldimand	43 0N	79 55W	42
Haldrup	55 54N	9 59E	21
Haldubary	26 17N	88 15E	33
Hale	53 20N	2 47W	9
Hale	54 27N	3 30W	9
Halem	51 15N	5 57E	16
Haleydapoor	14 25N	74 30E	33
Hales Owen	52 27N	2 2W	10
Halesworth	52 21N	1 28E	10
Half Grunie I.	60 40N	0 50W	12
Half Moon Ks.	17 45N	77 6W	47
Halfaia	16 0N	33 0E	36
Halfayeh	15 50N	32 30E	36
Halfway Tree	18 0N	76 49W	47
Halhul	31 36N	35 8E	31
Haliacmon R.	40 25N	22 20E	56
Haliarpoor	26 31N	81 50E	33
Haliburton	56 33N	3 10W	12
Halicarnassus	37 4N	27 27E	56
Halidon	55 53N	2 9W	12
Haliez	49 7N	24 50E	19
Halifax	53 44N	1 50W	9
Halifax Harbour	44 38N	63 38W	41
Halifax (North Carolina)	36 17N	77 41W	44
‡ Halifax (Nova Scotia)	44 56N	63 0W	41
Halifax (Nova Scotia)	44 39N	63 40W	41
Halifax Pennsylvania)	40 35N	76 30W	44
Halifax Bay	46 23N	63 59W	41
Halilah	28 53N	50 52E	32
Halistra	57 34N	6 36W	11
Halkett, Cape	70 36N	152 30W	40
Halkier	56 43N	12 48E	22
Halkirk	58 28N	3 30W	11
Hall	52 6N	6 8E	16
Hall Mt.	33 4S	134 35E	52
Hall (Wurtemberg)	49 5N	9 45E	18
Halla New Tn.	25 47N	68 26E	32
Hallabeed	13 10N	76 4E	33
Hallagroe, Ru	57 17N	7 13W	11
Hallan L.	57 10N	7 23W	11
Halle	51 30N	11 59E	20
Halle	50 43N	4 10E	16
Halle	52 3N	8 19E	17
Hallein	47 41N	13 8E	19
Hallima	46 32N	22 55E	19
Halling Skarvan	60 24N	8 20E	22
Hallow	52 13N	2 15W	10
Hallowell	44 15N	69 43W	44
Hallrule	55 25N	2 39W	12
Hall's, SirJames, Is.	37 50N	124 55E	34
Hallstadt	47 35N	13 39E	19
Hallton	57 49N	4 2W	11
Hallum	53 20N	5 46E	15
Hallwyl L.	47 17N	8 13E	15
Hallyaree	28 10N	67 34E	32
Halmagy	46 17N	22 38E	19
‡ Halmstad	57 0N	12 30E	22
Halmstad	56 43N	12 48E	22
Halmyris	44 58N	28 57E	56
Halmyrish	44 45N	29 0E	56
Halonessus	39 15N	23 52E	28, 56
Halpitty	6 51N	80 4E	33
Hals	57 19N	11 6E	21
Halscar	55 17N	3 57W	12
Halsdorf	50 56N	8 58E	17
Halstead	51 57N	0 37E	10
Halstead	51 20N	0 8E	10
Halsted	54 51N	11 12E	21
Halston, High	51 20N	0 33E	10
Hult	32 44N	63 26E	32
Halteren	51 43N	7 14E	17
Halton	51 47N	0 43W	10
Halton, W.	54 11N	2 9W	9
Halton, West	53 59N	2 15W	9
Haltorp	56 29N	16 6E	22
Haltwhistle	54 58N	2 28W	9
Halvan	47 40N	19 41E	19
Halvergate	52 36N	1 33E	10
Halwell	50 46N	4 13W	10
Halyconian Sea	38 7N	23 6E	28
Halys R.	40 28N	34 15E	56
Halzary	58 22N	3 24W	11
Ham, E.	51 31N	0 4E	10
Ham (Somme)	49 45N	3 4E	14
Hamad	31 20N	30 29E	37
Hamadan	34 58N	48 22E	32
Hamadan	36 25N	43 0E	30
Hamah	35 10N	36 40E	30
Hamamli	40 7N	27 55E	30
Hamar	57 28N	6 40W	11
‡ Hamath	33 45N	35 45E	31
Hamaxia	36 22N	32 15E	56
§ Hamaxobii	52 0N	32 0E	55
Hambangtotte	6 6N	81 14E	33
Hambarlar	44 27N	28 55E	27
Hambato	1 10S	78 52W	49
Hambleden	51 33N	0 52W	10
Hambleton	53 52N	2 57W	9
‡ Hamburgh	53 30N	10 7E	17
Hamburgh	53 49N	10 39E	21
Hamburgh	53 34N	9 59E	17
Hamburgh (Pennsylvania)	40 36N	75 56W	44
Hamburgh (New York)	42 42N	78 56W	44
Hamelburg	50 9N	9 56E	17
Hamelin C.	34 13S	114 58E	53
Hameln	52 6N	9 21E	17
Hamersley Hill	31 0S	117 46E	53
Hamet, Seedy	36 45N	4 38E	36
Hamett, el	34 1N	6 6E	36
Hami	47 58N	22 57E	19
Hami	43 3N	89 10E	29
Hami	23 45N	103 30E	34
Hamilton	55 46N	4 2W	12
Hamilton	32 40N	85 2W	43
Hamilton	42 36S	146 58E	53
Hamilton	35 6S	117 42E	53
Hamilton Palace	55 47N	4 2W	12
Hamilton Plain	34 53S	146 52E	52
Hamilton (Mississippi)	33 40N	88 30W	44
Hamilton (Ohio)	39 22N	84 29W	44
Hamir Al. *See* Ruins of Babylon			30
Hamlet Hrt.	53 22N	1 57W	9
Hamliet	51 52N	4 13E	16
Hamm	51 42N	7 48E	17
Hamma	33 47N	9 49W	36
Hammam	36 24N	7 9E	36
Hammamet	36 20N	10 37E	36
Hammamet, G. of	36 10N	10 34E	36
Hamman, Cape	29 20N	33 0E	32
Hamme	68 6N	15 23E	22
Hamme	51 7N	4 6E	16
Hammenum	42 23N	22 10E	56
Hammer	55 55N	9 24E	21
Hammerdal	63 31N	15 21E	22
Hammerfest	70 42N	23 35E	22
Hammersmith	51 29N	0 14W	10
Hammerstein	53 40N	16 59E	20
Hammerwich	52 40N	1 53W	10
Hammond, River	45 30N	65 54W	41
Hamna Voe	60 31N	1 6W	12
Hamont	51 15N	5 31E	16
Hamoon L.	31 25N	61 25E	32
Hampden	44 43N	68 48W	41
Ham Preston	50 48N	1 55W	10
‡ Hampshire	51 2N	1 21W	10
Hampshire Hills	41 25S	145 56E	53
Hampstead	51 33N	0 10W	10
Hampstead Norris	51 29N	1 14W	10
Hampton	51 24N	0 22W	10
Hampton	52 13N	1 37W	10
Hampton	41 1N	72 5W	44
Hampton	37 1N	76 22W	44
Hampton, Little	50 49N	0 32W	10
Hampton Lovett	52 18N	2 9W	10
Hamra	36 3N	14 8E	25
Hamrange	60 57N	17 7E	22
Hamrun Hills	34 0N	45 30E	32
Hamrun, Hills of	34 45N	44 0E	30
Hamsdorf	54 18N	9 32E	21
Hamsteels	54 48N	1 44W	9
Hamsterley	54 40N	1 50W	9
Hamwood Londen	52 40N	2 49W	10
Hanagui	16 2N	76 13E	33
Hanakap	57 46N	5 17W	11
Hanbury	52 17N	2 4W	10
Han-chuong	33 0N	107 10E	34
Handa, Isle	58 22N	5 9W	11
Handel	51 35N	5 44E	16
Handford	53 20N	2 12W	9
Handley	53 7N	2 49W	9
Handsworth	53 22N	1 23W	9
Handsworth	52 30N	1 55W	10
Haneka	32 26N	36 44E	31
Hang Kiang	30 30N	114 0E	29
Hang-choo	30 16N	120 10E	34
Hang-choo B.	30 30N	121 20E	34
Hangingshaw Inn	55 46N	2 57W	12
Hangleton	50 51N	0 13W	10
Hanglip, Cape	34 24S	18 48E	38
Hangnest	30 59S	20 21E	38
Hango	11 10S	18 0E	36
Hangtchoofoo	30 15N	119 55E	29
Hanibleton	53 46N	1 9W	9
Hanihue	35 8S	71 53W	50
Haningfield	51 40N	0 29E	10
Han-Kiang	31 12N	112 30E	34
Hanley	53 2N	2 11W	9
Hanley	52 25N	2 7W	10
Hanley	32 53N	78 45E	33
Hanlith	54 2N	2 10W	9
Hannech	19 40N	30 30E	36
Hannington	51 38N	1 44W	10
Hannut	50 42N	5 2E	16
Hanofen	48 43N	12 31E	18
Hanover	52 21N	9 43E	17
‡ Hanover	52 30N	9 30E	17
‡ Hanover	18 23N	78 10W	47
Hanover (New Hampshire)	43 40N	72 10W	44
Hanover, New Isle	2 45S	149 50E	52
Hanrau	54 11N	9 25E	21
Hansi	29 5N	75 56E	33
Hanslope	52 7N	0 50W	10
Hanstead	57 8N	8 37E	21
Han-tcheng	33 0N	107 33E	34
‡ Hants (Nova Scotia)	45 2N	63 55W	41
Hantum	53 23E	5 58E	16
Hanwell	51 30N	0 20W	10
Hanworth	51 25N	0 24W	10
Han-yang	30 31N	114 7E	34
Han-yu	33 50N	119 12E	34
Hanzlebak	47 20N	18 56E	19
Hapaee Isle	20 10S	174 10W	52
Happisburgh	52 50N	1 30E	10
Happy I.	37 15N	21 1E	28
Hapsal	58 53N	23 40E	23
Hara	33 56N	46 10E	56
Harae	34 27N	38 35E	56
Haraldsby	66 6N	20 54E	22
Haran	36 55N	39 5E	56
Harassa	14 20S	32 5E	36
Harbaji	14 35N	33 16E	36
Harberton	50 25N	3 41W	10
Harbleck	54 24N	9 1E	21
Harboore	56 38N	8 10E	21
Harborne	52 26N	1 58W	10
Harborough Gr.	52 25N	1 18W	10
Harbour Isle	28 30N	130 4E	29
Harburg	48 47N	10 41E	18
Harburgh	53 26N	10 1E	17
Harbury	52 14N	1 27W	10
Hardanger Field	60 20N	7 22E	22
Hardanger Fiord	60 10N	6 10E	22
Hardcastle Fountain	30 58S	24 7E	38
Hardcastle	29 17S	25 47E	38
Hardegsen	51 37N	9 46E	17
Hardenberg	52 35N	6 37E	16
Harderwyk	52 21N	5 36E	16
Hardington	51 16N	2 21W	10
Hardinsville	35 10N	88 12W	44
Hardwar Hill	18 5N	76 46W	47
Hardwick	51 49N	2 19W	10
Hardwick	51 58N	1 10W	10
Hardwick	52 13N	0 1E	10
Hardwick	52 28N	1 18E	10
Hardwick	31 55N	81 17W	44
Hardwicke B.	34 50S	137 20E	52
Hardwick's Range	30 25S	150 0E	52
Hardy Inlet	34 20S	115 11E	53
Hare Bay	51 15N	55 40W	40
‡ Hare Indians	66 0N	123 0W	39
Hare Isle (River St Lawrence)	47 49N	69 44W	41
Harebiba	35 40N	0 58W	36
Harefield	51 3N	0 28W	10
Hareidland	62 15N	5 48E	22
Haren	53 10N	6 36E	16
Hareshaw	55 48N	3 25W	12
Harewood	51 57N	2 42W	10
Harewood	53 54N	1 30W	9
Harfleur	49 32N	0 11E	14
Harford	50 26N	3 53W	10
Hargabost	57 30N	6 54W	11
Hariharpoor	27 20N	85 23E	33
Haringvliet River, or Flakkee R.	51 47N	4 8E	16
Harie	44 3N	1 3W	14
Harkebrucke	53 7N	7 52E	17
Harlaston	52 43N	1 41W	10
Harlaw	57 18N	2 26W	11
Harlaxton	52 53N	0 40W	9
Harle	55 32N	9 25E	21
Harlech	52 52N	4 6W	10
Harlemmer Meer	52 18N	4 40E	16
Harleston	52 16N	0 58W	10
Harlesville	34 22N	79 25W	44
Harlethorpe	53 50N	0 52W	9
Harley	52 36N	2 34W	10
Harling Et.	52 27N	0 57E	10
Harlingen	53 10N	5 25E	16
Harlington	51 29N	0 25W	10
Harlow	51 46N	0 6E	10
Harlston	52 8N	0 4E	10
Harlton	52 10N	0 3E	10
Harmelnay	57 40N	7 1W	11
Harmony	38 11N	87 50W	44
Harmozica	41 40N	43 25E	56
Harmston	53 8N	0 34W	9
Harnam Loch	57 23N	7 14W	11
Haro	42 34N	2 54W	24
Haroldsburg	37 44N	84 51W	44
Haroldswick B.	60 47N	0 47W	12
Haromfa	46 10N	17 24E	19
Haroot, *or* Sub-zawur R.	32 30N	1 45E	32
Harorie	25 50N	72 38E	33
Harosheth	33 4N	35 35E	31
Haroun, *or* Hor Mount	30 10N	35 19E	37
Harpasus	37 50N	28 27E	56
Harpasus R.	40 35N	43 37E	56
Harperfield	55 38N	3 47W	12
Harpersfield	42 27N	74 49W	44
Harpessus R.	41 35N	25 45E	56
Harphane	54 3N	0 19W	9
Harpley	52 49N	0 40E	10
Harpol	57 13N	5 52W	11
Harpole	52 14N	0 59W	10
Harponhully	14 46N	76 0E	33
Harport Loch	57 21N	6 21W	11
Harpsdale	58 27N	3 29W	11
Harpstedt	52 55N	8 35E	17
Harptree, E.	51 17N	2 38W	10
Harptree, W.	51 18N	2 37W	10
Harran	37 0N	39 9E	31
Harray	59 3N	3 11W	11
Harre	50 21N	5 37E	16
Harricannau R.	51 0N	79 40W	40
Harridsley	57 28N	9 54E	21
Harrington	34 17N	91 47W	44
Harrington Inlet	31 53S	152 40E	52
Harringworth	52 33N	0 39W	10
Harriorpoor	21 54N	86 40E	33
Harris, Isle	57 50N	6 50W	11
Harris Mt.	31 15S	147 58E	52
Harris Mt.	33 15S	116 44E	53
Harris (Rum)	57 1N	6 24W	11
Harris, Sound of	57 44N	7 5W	11
Harrisburgh	35 40N	89 8W	44
Harrisburgh	40 18N	76 47W	44
Harrison	39 18N	84 51W	44
Harrison's Bay	70 25N	152 15W	40
Harristown	53 10N	6 41W	13
Harrold	52 12N	0 37W	10
Harroldwick	60 48N	0 50W	12
Harrow	52 33N	6 25W	13
Harrow	51 34N	0 21W	10
Harrow Pepper	51 11N	0 41W	10
Harrowgate	53 59N	1 33W	9
Harrur	9 40N	43 0E	36
Harryhur	14 31N	75 48E	33
Harsin	34 8N	47 40E	32
Harstbourne Tarrant	51 16N	1 26W	10
Hart	54 43N	1 16W	9
Hart Fell	55 23N	3 26W	12
Hart	27 18S	25 31E	38
Hart's Lake	30 10N	85 20W	44
Hartberg	47 17N	15 57E	19
Hartburn	54 33N	1 22W	9
Hartburn	55 10N	1 52W	9
Hartbury	52 20N	2 13W	10
Hartebeest River	30 30S	18 20E	38
Hartebeeste F.	33 15S	25 2E	38
Hartenstedt	52 53N	7 40E	17
Hartest	52 8N	0 41E	10
Hartfield	51 5N	0 5E	10
Hartfield	57 28N	5 47W	11
Hartford	55 6N	1 36W	9
Hartford	51 18N	0 53W	10
Hartford (Connecticut)	41 47N	72 42W	44
Hartford (Georgia)	32 19N	83 24W	44
Hartford (Kentucky)	37 21N	86 51W	44
Hartheim	48 9N	8 57E	18
Hartington	53 9N	1 49W	9
Hartland	51 0N	4 27W	10
Hartland Point	51 2N	4 30W	10
Hartlepool	54 42N	1 10W	9
Hartley	55 4N	1 27W	9
Hartmansdorf	50 53N	12 47E	17
Hartmansdorf	49 28N	11 29E	18
Hartshorn	52 49N	1 29W	10
Hartson	54 30N	2 56W	9
Hartwith	54 3N	1 40W	9
Harty Ch.	51 21N	0 54E	10
‡ Hartz	51 56N	10 20E	17
Hartz Mountains	51 48N	10 40E	17
Hartz Mts.	43 12S	146 41E	53
Harvey's Isles	20 0S	158 0W	54
Harvey R.	33 0S	115 48E	53
Harvington	52 8N	1 54W	10
Harwell	57 36N	1 18W	10
Harwich	51 56N	1 14E	10
Harwood	54 43N	2 18W	9
Harwood	55 23N	2 51W	12
Hasbeiya	33 25N	35 42E	31
Hasbeiya Nahr.	33 7N	35 34E	31

Names.	Lat.	Long.	No. of Map.
Hempriggs L.	58 22N	3 7W	11
Hempstead Hills	33 35s	117 20E	53
Hemson, Isle	62 43N	18 4E	22
Hemsworth	53 37N	1 22W	9
Hemtelaba Gl.	28 8N	32 25E	37
Hemu	1 16N	42 20E	36
Hemyoke	50 55N	3 14W	10
Hen	22 43N	109 20E	34
Hen and Chickens Isle (New Zealand)	35 37s	173 30E	52
Hen Egg	57 36N	5 46W	11
Henbury	51 30N	2 38W	10
Henderland	55 29N	3 15W	12
Henderson	35 23N	80 14W	44
Henderson River	40 54N	90 50W	44
Hendon	57 35N	0 13W	10
Hendrik's Bay	42 52s	148 10E	52
Henfield	50 56N	0 16W	10
Heng	22 37N	109 17E	35
Heng-choo	27 0N	112 25E	34
Hengersberg	48 45N	13 0E	18
Hengkiang	29 0N	113 0E	34
Hengto	52 3N	6 20E	16
Hengrave	52 18N	0 40E	10
Hengtcheou	7 5N	112 40E	34
Henham on the Hill	51 55N	0 15E	10
Henkart	47 34N	8 40E	15
Henkelum	51 53N	5 3E	16
Henkong, River	52 30N	139 20W	29
Henkupe	47 48N	15 49E	19
Henley	52 7N	-1 8E	10
Henley	51 32N	0 55W	10
Henley in Arden	52 19N	1 53W	10
Henlopen Cape	38 46N	75 3W	44
Hennebon	47 48N	3 19W	14
Henry	33 18N	84 8W	44
Henry, Cape	36 50N	75 49W	44
Henry Isle	69 40N	23 30W	39
Henryville	45 11N	73 10W	42
Hensall	53 42N	1 8W	9
Hensingham	54 32N	3 34W	9
Hensival	50 35N	5 46E	16
Hensted	52 25N	1 38E	10
Hentha	22 58N	96 36E	35
Heou-long-che	24 38N	120 45E	34
Hephzibah	30 7s	25 15E	38
Hepple	55 18N	2 2W	9
Hepsteustall	53 45N	2 2W	9
Heptanomis	28 45N	31 10E	56
Herautee	26 10N	76 40E	33
Heraclea	35 58N	38 51E	56
Heraclea	35 38N	35 42E	56
Heraclea	39 20N	26 47E	56
Heraclea	40 10N	16 40E	56
Heraclea	40 58N	21 20E	56
Heraclea	41 2N	28 0E	56
Heraclea Minoa	37 25N	13 20E	56
Heraclea Pontica	41 18N	31 28E	56
Heraclea Sinta.	41 27N	23 18E	56
Heracleopolis mag.	29 7N	31 10E	56
Heraeleum	31 32N	20 1E	56
Heraklia	36 50N	25 28E	28
Herat	34 35N	62 10E	32
Heratoo Fort	35 14N	52 38E	32
† Hérault, Department of	43 35N	3 21E	14
Heray	57 32N	7 19W	11
Heraz, River	36 35N	52 25E	32
Herbert Town	52 31N	8 25W	13
Herbias, *or* Cape River	15 2N	83 42W	46
Herblingen	47 44N	8 40E	15
Herbolsheim	48 13N	7 47E	18
Herborn	50 39N	8 17E	17
Herbrigen	46 7N	7 51E	15
Hercanum	47 50N	35 20E	53
Herculaneum	40 50N	14 25E	56
Herculaneum (Missouri)	38 16N	90 12W	44
Herculis I.	41 5N	8 14E	56
Herculis Portus	43 35N	10 21E	56
Herculis Pr.	37 57N	16 5E	56
Herculis Pr.	30 20N	9 40W	55
Herdtowah	23 20N	79 28E	33
Herdshouse	57 59N	7 1W	11
Hereibe	33 23N	35 41E	31
Herek	50 56N	5 8E	16
Herdal	61 50N	13 56E	22
Heredia	10 9N	74 51W	49
Hereford	52 3N	2 42W	10
Herefordshire	52 7N	2 45W	10
Heremence	46 10N	7 26E	15
Herencia	39 23N	3 21W	24
Herenthals	51 11N	4 49E	16
Heres	37 47N	48 6E	32
† Hercynia	50 0N	11 30E	55
Herford	52 7N	8 38E	17
Hergiswyl	46 58N	8 19E	15
Hergotina	44 1N	22 24E	27
Herhemeh	39 30N	39 1E	30
Heriot	55 45N	3 1W	12
Herisau	47 23N	9 16E	15
Herjolf's Noss	64 30N	34 30W	39
Herkenbusch	51 10N	6 2E	16
Herkimen	43 4N	74 57W	44
Herklah	35 52N	10 26E	36
Hermagor	46 37N	13 24E	19
Hermanas, Dos	37 19N	5 44W	24
Hermaness	60 51N	0 54W	12
Hermansburgh	52 50N	10 7E	17
Hermanstadt	45 48N	24 6E	19
Hermbach	50 53N	6 29E	17
Herme, Isle	49 27N	2 31W	14
Hermeneg Point	38 22S	57 45W	50
Hermione	37 22N	23 16E	28
§ Hermiones	51 0N	15 30E	55
Hermitage	55 16N	2 46W	12
Hermit's Isle	1 40N	144 55E	52
Hermit's Isles	55 45s	68 40W	48
Hermon Mt.	33 28N	35 43E	31
Hermon, Little	32 37N	35 25E	31
Hermonthis	25 38N	32 31E	56
Hermopolis	37 25N	24 56E	28
Hermopolis, Little	31 2N	30 30E	56
Hermopolis, Great	27 48N	30 50E	56
Hermopolitana Phylace	27 43N	30 27E	56
Hermosa, Villa	38 46N	2 57W	24
Hermsdorf	54 8N	19 49E	20
Hermus R.	38 37N	27 10E	56
Hernam	43 13N	1 58W	24
Herne	51 22N	1 6E	10
Herne Bay	51 22N	1 8E	10
Herningsholm	56 4N	9 1E	21
† Hernosand,	63 15N	17 30E	22
Hernosand	62 38N	17 59E	22
Hernstadt	51 31N	16 47E	20
Herodium	31 41N	35 15E	31
Heroea	37 35N	21 51E	28
Heron	50 34N	5 2E	16
Heron	37 34N	48 20E	32
Heron, Isle	48 4N	66 13W	41
Heron, Lake	55 20N	100 50W	39
Heroopolis	30 3N	32 30E	56
Heroopolis, G. of	28 30N	33 8E	56
Herradon	40 38N	4 38W	24
Herradura	26 40s	58 15W	50
Herredsted	55 11N	9 1E	21
Herrenalb	48 47N	8 29E	18
Herrenberg	48 37N	8 52E	18
Herrera	42 37N	4 15W	24
Herrera	42 10N	0 54W	24
Herrera	39 39N	7 53W	24
Herres	42 15N	0 45W	24
Herries R.	28 28s	151 50E	52
Herrington E.	54 53N	1 24W	9
Herrnhuth	50 59N	14 46E	17
Hersehbach	50 35N	7 42E	17
Herschel Isle	69 20N	139 0W	40
Hersted L.	50 56N	0 6E	10
Hertford	51 47N	0 5W	10
† Hertfordshire	51 49N	0 18W	10
Hervè	50 40N	5 44E	16
Hervey R.	32 35s	148 23E	52
Hervey's Bay	24 40s	152 45E	52
Hery le	49 48N	3 40E	14
Herzberg	51 39N	10 21E	17
Herzberg	51 14N	13 15E	20
† Herzegovina	43 20N	18 0E	27
Herzele	50 52N	3 52E	16
Herzgerade	51 30N	11 12E	17
Hesban	31 47N	35 53E	31
Hesdin	50 19N	2 3E	14
Heshbon	31 47N	35 53E	31
Hesket, Nether	54 50N	2 51W	9
Hesket, Newmarket	54 44N	8 1W	9
Heskin	53 38N	2 45W	9
Heslind	56 19N	9 6E	21
Heslingen	53 20N	9 19E	17
Hesmedgaard	55 36N	8 20E	21
Hesperidum I.	11 0N	16 0W	55
Hesperis	32 9N	20 1E	56
Hesperû Aethiopes	11 0N	14 0W	55
Hesperû Keras	12 25N	17 0W	55
Hespiratis	40 30N	40 45E	56
‡ Hesse Cassel	51 0N	9 30E	17
‡ Hesse Darmstadt	50 10N	8 45E	17
Hesseloe, *or* Hessel Isle	56 13N	14 40E	21
Hessle	53 44N	0 28W	9
Hessum	52 30N	6 16E	16
Heston	54 50N	3 49W	12
Hesudrus	31 10N	75 40E	33
Het Dorp	53 30N	6 9E	16
Het Loo	52 15N	5 57E	16
Het Zand	52 50N	4 45E	16
Heth	26 15N	60 46E	32
Hethersett	52 37N	1 11E	10
Hethery Haugh	56 58N	2 35W	11
Hetchel	51 9N	5 19E	16
Hettenheuvel Signal	51 56N	6 14E	16
Hettlingen	47 32N	8 42E	15
Heul Inn	58 30N	4 38W	11
Heusden	51 44N	5 8E	16
Heval Mount	57 33N	7 6W	11
Hever, W.	51 29N	8 50E	21
Hevering	56 31N	10 24E	21
Heves	47 37N	20 17E	19
Hevikhorst	53 50N	10 28E	21
Hewerkair	21 6N	76 53E	33
Hewits	57 22N	2 48W	11
Hexham	54 58N	2 7W	9
Heyde	54 14N	9 9E	21
Heyhop	52 23N	3 9W	10
Heynau	51 16N	15 57E	20
Heyno	52 27N	6 12E	16
Heysham	54 3N	2 55W	9
Heyshot	50 57N	0 43W	10
Heystopdenbergh	51 5N	4 41E	16
Heytesbury	51 11N	2 5W	10
Hezar-asp	41 40N	60 30E	29
Hialterup	55 37N	8 46E	29
Hiamshaw	50 57N	1 40W	10
Hiardemaal	57 5N	8 49E	21
Hiarkika	15 30N	39 40E	36
Hiarnock Mt.	34 2s	138 7E	52
Hiarup	55 27N	9 20E	21
Hibalstow	53 32N	0 32W	9
Hibb's Pt.	42 42s	145 20E	53
Hibe	25 30N	30 38E	56
Hibeh, El	25 13N	32 42E	37
‡ Hibernia	53 0N	7 30W	55
Hickleton	53 33N	1 18W	9
Hickling	52 46N	1 32E	10
Hicks B.	37 35s	178 25E	53
Hicksford	36 35N	77 33W	44
Hidang	27 41N	86 50E	33
Hidden, Isle	54 28N	13 7E	20
Hie-che-chin B.	22 48N	115 40E	34
Hiede	55 5N	8 32E	21
Hielm, Isle	56 7N	10 49E	21
Hielmar, *or* Hielmaren Lake	59 14N	15 48E	22
Hielmeland	59 12N	6 6E	22
Hielmstadt	57 19N	10 2E	21
Hielun	54 49N	11 45E	21
Hiera	38 0N	12 0E	56
Hiera	38 24N	14 42E	56
Hiera Pr.	36 11N	30 22E	56
Hieracon	27 22N	31 0E	56
Hieraconpolis	25 6N	32 47E	56
Hierapolis, *or* Bambyce	37 55N	29 15E	56
Hierapytna	35 1N	25 47E	56
Hieratis	28 50N	51 5E	56
Hierden	52 22N	5 40E	16
Hieres	43 8N	6 8E	14
Hierk	56 42N	8 57E	21
Hieromax R.	32 40N	35 45E	31
Hieron Oros Pr.	41 8N	39 22E	56
Hierosolyma	31 48N	35 10E	56
Hiersac	45 41N	0 2W	14
Hierting	55 30N	8 24E	21
Higane	29 8N	111 0W	46
High Bray	51 5N	3 51W	10
High Buryness	55 19N	2 23W	9
High Chumpflower	51 3N	3 21W	10
High Ercal	52 45N	2 36W	10
High Halden	51 6N	0 43E	10
High Hesket	54 47N	2 50W	9
High Hill Post	48 21N	74 6W	42
High Hoyland	53 35N	1 35W	9
High I.	37 34s	176 25E	53
High Island (Papua)	3 25s	132 0E	52
High Offley	52 50N	2 19W	10
High Peak	53 25N	1 54W	9
High Pike	54 42N	3 4W	9
High Rickington	50 58N	3 59W	10
High Street	53 16N	7 49W	13
Higham Ferrers	52 19N	0 36W	10
Highclere	51 20N	1 21W	10
Highdyke	56 7N	4 16W	12
Highgate	51 34N	0 10W	10
Highland B.	37 56s	177 6E	53
Hightown	55 34N	2 28W	12
Highweek	50 33N	3 36W	10
Highworth	51 37N	1 41W	10
Higuera	38 51N	0 54W	24
Higuera, la	38 22N	5 58W	24
Higuera, T. de la	37 0N	6 31W	24
Higuey	18 30N	68 48W	47
Hilbar	42 53N	21 7E	27
Hilbeck	54 33N	2 19W	9
‡ Hildburghausen	50 20N	10 43E	17
Hildburghausen	50 25N	10 43E	17
‡ Hildesheim	52 7N	10 10E	17
Hildesheim	52 10N	9 55E	17
Hildesheim	50 23N	6 40E	17
‡ Hilels	26 30N	7 0W	36
Hilgay	52 35N	0 24E	10
§ Hilil Arabs	25 10N	12 30W	36
Hill River	55 9N	95 0W	40
Hillah, Town of. *See* Ruins of Babylon			30
Hill of Cat	56 58N	2 53W	11
Hillborough	52 36N	0 40E	10
Hill R.	30 20s	115 20E	53
Hill R.	33 35s	138 42E	52
Hill South	50 31N	4 20W	10
Hill of Sungur	34 50N	48 0E	32
Hilleah	24 50N	52 21E	33
Hillesdale Rn.	57 15N	7 15W	11
Hillested	54 46N	11 27E	21
Hillhead	57 23N	2 18W	11
Hilligra	57 43N	6 59W	11
Hillingdon	51 31N	0 28W	10
Hillington	52 49N	0 34E	10
Hillman R.	33 23s	116 40E	53
Hills, Lake of the	59 0N	109 0W	40
Hills of Fare	57 8N	2 34W	11
Hillsboro	26 10N	80 4W	44
Hillsboro	39 9N	89 28W	44
Hillsboro Bay (Pr. Edward's I.)	46 8N	63 15W	41
Hillsboro (North Carolina)	36 4N	79 15W	44
Hillsborough	54 28N	6 7W	13
Hillsborough (Ohio)	39 12N	83 33W	44
Hilliside	50 9s	3 33W	12
Hillswick	60 28N	1 24W	12
Hilltown	54 11N	6 8W	13
Hilperthorpe	54 8N	0 34W	9
Hilston	53 47N	0 2W	9
Hiltabee	33 0N	85 58W	44
Hiltlingen	48 9N	10 43E	18
Hilton	54 35N	2 26W	9
Hilton	50 50N	2 18W	10
Hilton	57 32N	2 16W	11
Hilton	57 46N	3 53W	11
Hilton (Huntingdon;	52 18N	0 7W	10
Hilversum	52 13N	5 11E	16
Hilzingen	47 45N	8 47E	18
Himalaya Mts.	30 0N	81 0E	33
Himango	64 7N	23 48E	23
Himbeck	51 49N	9 48E	17
Himbleton	52 14N	2 5W	10
Himelwitz	50 34N	18 30E	20
Himera R.	37 5N	13 55E	56
Himera, Ta. R.	37 58N	13 49E	56
Himlingoye	55 22N	12 12E	21
Himstrap	55 44N	12 7E	21
Hin	34 5N	114 0E	34
Hin	38 28N	112 42E	34
Hinche	19 15N	72 0W	47
Hinckley	52 33N	1 22W	10
Hind, Isle	56 2N	8 13E	21
Hindalia	35 48N	5 54W	36
Hindan	31 47N	70 56E	32
Hindelbank	47 3N	7 33E	15
Hindelheim	48 4N	10 30E	18
Hindelopen	52 57N	5 24E	16
Hinderwell	54 33N	0 48W	9
Hindia	22 14N	76 57E	33
Hindley	53 32N	2 35W	9
Hindmarsch L.	35 28s	138 50E	52
Hindoen, Island	68 40N	15 20E	22
Hindolveston	52 50N	1 1E	10
Hindon	51 0N	2 8W	10
Hindoo Coosh, *or* Indian Caucasus	35 30N	72 20E	33
Hindoo Bagh	31 15N	68 13E	33
Hindoo Koh	35 3N	69 0E	33
‡ Hindoostan	24 0N	80 0E	33
Hindoostan	38 30N	86 48W	44
Hindoun	26 50N	77 10E	33
Hindringham	52 53N	0 57E	9
Hinds L.	30 45s	116 25E	53
Hindur	34 28N	77 30E	33
Hing-choo	32 52N	115 40E	34
Hingham	52 36N	0 58E	10
Hinghenghat	20 27N	78 55E	33
Hinghoa	25 15N	119 11E	34
Hinjosa	41 4N	6 39W	24
Hinka, Lake	44 20N	132 45E	29
Hin-ngan	32 33N	109 20E	34
Hinojares	37 41N	3 9W	24
Hinojosa, *or* Cordova	38 23N	5 5W	24
Hinojoso	41 38N	2 7W	24
Hinstock	52 50N	2 26W	10
Hinter-Rhein	46 32N	9 11E	15
Hintlesham	52 2N	1 0E	10
Hinton	50 47N	1 42W	10
Hinwyh	47 18N	8 48E	15
Hinzas Kraal	32 9s	27 53E	38
Hinze	45 59N	15 15E	19
‡ Hioring	57 22N	9 22E	21
Hioring	57 30N	10 1E	21
Hiortels	57 9N	9 22E	21
Hipolote	9 0N	118 26E	35
Hipper	53 45N	1 49W	9
Hippis Pr.	30 50N	18 10E	56
Hipponium	38 45N	16 11E	56
Hippos	28 3N	35 15E	56
Hippos	32 45N	35 39E	31
Hippo Zarytus	37 20N	9 50E	56
Hippus R.	42 40N	41 40E	56
Hiquira	29 40s	64 20W	50
Hira	32 3N	44 28E	56
Hirabad	33 0N	55 37E	32
Hiravah Ba.	57 1N	7 22W	11
Hirbourg	49 45N	6 18E	16
Hirchova	44 48N	27 59E	27
Hirepoli	41 10N	27 9E	27
Hirmanli	41 56N	25 56E	27
§ Hirri	59 0N	25 30E	55
Hirscham	49 30N	11 54E	18
Hirschberg	50 53N	15 41E	20
Hirschhausen	50 28N	8 19E	17
Hirscholm	55 51N	12 30E	21
Hirsel	55 39N	2 17W	12
Hirson	49 54N	4 4E	14
Hirtzholmen Isle	57 30N	10 38E	21
Hirwaun	51 43N	3 27W	10
Hirzhausen	50 52N	8 31E	17
Hisardjik	42 14N	24 13E	27
Hisigine	37 23N	48 20E	32
Hispalis	37 25N	5 40W	55
‡ Hispania	39 40N	4 30W	55
Hissar	38 10N	68 50E	32
Hissar	29 12N	75 38E	33
Histiaea	39 2N	23 14E	56
Histonium	42 8N	14 43E	56
‡ Histra	45 10N	13 40E	56
Hitchin	51 56N	0 18W	10
Hitchipucksasy	28 10N	82 29W	44
Hitterren	63 28N	8 40E	22
Hittesleigh	50 45N	3 45W	10
Hitu	23 23N	47 50W	51
Hitzacker	53 12N	11 0E	17
Hitzkirch	47 13N	8 16E	15
§ Hivites	33 30N	36 0E	31
Hivnant	52 47N	3 24W	10
Hiwassee River	35 20N	85 0W	44
Hizkirchen	50 22N	9 14E	16
Hmington	52 5N	1 41W	10
Ho	48 42N	82 52W	42
Ho	30 12N	106 20E	34
Ho	31 46N	117 55E	34
Ho	35 48N	103 0E	34
Ho	36 34N	111 40E	34
Hoa	34 30N	109 45E	34
Hoai-ho	33 0N	117 0E	34
Hoai-ngan	33 33N	119 5E	34
Hoa-King	35 7N	113 0E	34
Hoang-choo	30 25N	114 45E	34
Hoang Hai	38 0N	123 30E	29
Hoang Ho, *or* Yellow River	34 15N	120 0E	29
Hoath	51 20N	1 9E	10
Hoathly, E.	50 55N	0 10E	10
Hoathly, W	51 5N	0 4W	10
Hoatsiang	41 30N	98 50E	29
Hobart Town	42 54s	147 26E	53
Hobbies, *or* Caxou's Isles	16 0N	83 5W	46
Hobe Inlet	26 59N	80 5W	44
Hobhouse Mt.	42 22s	146 2E	53
Hobroe	56 39N	9 49E	21
Hobs, Ras El	35 58N	14 13E	26
Hoburg	56 57N	18 8E	22
‡ Hoch	47 36N	15 10E	19
Hoch Vogel	47 23N	10 25E	18
Ho-chi	24 40N	108 0E	34
Hochdorf	47 10N	8 17E	15
Hochdorf	49 5N	11 50E	18
Hochst	47 29N	9 41E	26
Hochst	50 7N	8 28E	17
Hochstett	48 37N	10 36E	18
Hochstetten	46 55N	7 38E	15
Hochzeit	53 1N	15 56E	20
Hochliffe	51 56N	0 36W	10
Hoclun	37 20N	113 37E	34
Hockerung	52 42N	1 3E	10
Hockham	52 31N	0 52E	10
Hockwold	52 29N	0 32E	10
Hocsieu	25 50N	118 45E	29
Hoddesdon	51 46N	0 3W	10
Hoddom	55 4N	3 16W	12
Hodeida	14 30N	42 40E	29
Hodeiga	12 50N	11 25E	36
Hoden	18 40N	11 30W	36
Hodnett	52 51N	2 34W	10
Hoe	55 31N	8 18E	21
Hoe-choo	29 50N	118 25E	34
Hoedic, Isle	47 21N	2 54W	14
Hoe-h	26 35N	102 50E	34
Hoei	31 20N	103 56E	34
Hoei-tcheou	30 0N	118 0E	34
Hoensbrock	50 56N	5 54E	16
Hoen-yuan	39 40N	113 42E	34
Hoephulzen	52 23N	5 42E	16
Hoevelaken	52 11N	5 28E	16
Hoff	50 19N	11 55E	17
Hoff	49 49N	17 33E	19
Hofgeismar	51 30N	9 24E	17
Hofkirchen	48 38N	13 8E	18
Hofwyl	47 2N	7 29E	15
Hog Head	51 46N	10 13W	13
Hog I.	22 0N	90 37E	33
Hogager	56 23N	8 53E	21
Hogan Is.	39 18s	147 3E	52
Hogary	57 37N	7 28W	11
Hoge, Isle	54 36N	8 37E	21
Hoghton	53 43N	2 34W	9
Hogsby	57 15N	15 57E	22
Hogsley	56 36N	9 8E	21
Hogsthorpe	53 13N	0 16E	9
Hogsties Isles	21 38N	73 50W	47
Hogyes	45 43N	19 45E	19
Hoha Bay	51 20N	59 5W	39
Hohenbuko	51 46N	13 30E	20
Hoheneller	47 25N	10 6E	18
Hohen Friedberg	50 55N	16 17E	20
Hohenhameln	52 15N	10 7E	17
Hohenkamer	48 23N	11 32E	18
Hohenlinden	48 5N	11 58E	18
Hohenmauth	49 56N	16 8E	19
Hohenschwangau	47 31N	10 47E	18
Hohenstein	53 33N	10 8E	20
Hohenzeiten	53 5N	10 50E	17
Hohen Ziaz	52 11N	12 11E	20
‡ Hohenzollern	48 15N	9 0E	18
Hoilshoy	57 13N	10 5E	21
Hoiran L.	38 12N	30 58E	30
Hojland	64 48N	12 25E	22
Hojos	24 35N	98 51W	46
Ho-Kew	28 28N	117 40E	34
Hokianga R.	35 30s	173 26E	53
Ho-kien	38 30N	116 6E	34
Holalkawra	14 2N	76 13E	33
Holan	50 37N	14 33E	19
Holbeach	52 49N	0 0E	10
Holbeck	53 47N	1 33W	9
Holbek	55 43N	11 42E	21
‡ Holbek	55 40N	11 22E	21
Holborn	54 12N	3 15W	9
Holburn	58 35N	3 35W	11
Holburn Head	58 36N	3 33W	11
‡ Holcar	22 0N	76 0E	33
Holdenhurst	50 46N	1 50W	10
Holdfast B.	34 58s	138 30E	52
Hole-in-the-Wall (Caffraria)	32 0s	28 51E	38
Holeschau	49 24N	17 37E	19
Holey	52 47N	1 24E	10
Holey Lake	54 50N	136 0W	39
Holford	51 9N	3 13W	10
Hol Gat	28 55s	17 6E	38
Holguin	20 57N	76 26W	47
Holibré	51 45N	1 6W	10
‡ Holkar	22 10N	75 55E	33
Holker	54 11N	3 0W	9
Holker, Upr.	54 14N	3 2W	9
Holkham	52 57N	0 48E	9
Hollabrunn	48 36N	16 3E	19
Hollacomb	50 48N	4 16W	10
Hollam's Bird Isle	24 6s	14 20E	36
‡ Holland	52 19N	4 33E	16
‡ Holland	52 30N	5 30E	16
Holland	54 3N	19 39E	20
Holland, Drain, old South	52 41N	0 5W	10
Holland, South Drain	52 44N	0 0E	10
Holland, Great	51 49N	1 12E	10
Holland Harbour	46 46N	64 7W	41
Holland, Hook of	51 57N	4 4E	16
‡ Holland, Little	51 48N	1 10E	10
Holland Upr.	53 32N	2 43W	9
Holland's Diep	51 43N	4 35E	16
Hollay L.	57 18N	7 22W	11
Holle	58 57N	5 50E	22
Hollenbeck	53 37N	10 54E	21
Hollensted	52 53N	10 29E	17
Hollfield	49 52N	11 14E	18
Hollingborne	51 17N	0 38E	10
Hollingstede	54 27N	9 19E	21
Hollum	53 27N	5 37E	16
Hollum	52 53N	9 4E	17
Hollym	53 42N	0 4E	9
Hollymount	53 40N	9 3W	13
Hollystone	55 19N	2 5W	9
Hollywell	55 4N	1 30W	9
Hollywood	53 5N	6 35W	13
Holm	57 26N	4 13W	11
Holm	57 30N	6 10W	11
Holm	58 55N	2 51W	11
Holm	53 39N	9 40E	21
Holm Moss	53 31N	1 55W	9
Holm Sound	58 52N	2 50W	11
Holman	63 45N	20 0E	22
Holme	53 51N	0 47W	9
Holme	52 58N	0 33E	9
Holme	53 44N	1 48W	9
Holme	52 30N	0 14W	10
Holme	55 17N	4 8W	12
Holme	54 45N	10 42E	21
Holme (York)	53 33N	1 50W	9
Holmedal	61 25N	5 10E	22
Holmedal	59 30N	10 19E	22
Holmen, Isle	69 31N	15 55E	22
Holmes	53 12N	2 21W	9
Holmesfield	53 17N	1 33W	9
Holmestrand	59 30N	10 19E	22
Holmin Isle	56 17N	6 21W	12
Holmland Isle	55 59N	8 14E	21
Holms of Ire	59 20N	2 38W	11
Holme	50 31N	3 49W	10
Holnest	50 53N	2 29W	10
Holney	53 36N	1 49W	9
Holpochi	45 30N	98 15E	29
Holsheim	48 37N	10 56E	18
Holstan, River	35 41N	84 19W	44
Holstebroe	56 22N	8 38E	21
‡ Holstem	54 1N	9 39E	21
Holstenborg	55 13N	11 29E	21
Holsworthy	50 50N	4 20W	10
Holt	52 54N	1 5E	9
Holt	53 5N	2 52W	9
Holt Chapel	50 50N	1 58W	10
Holte	55 50N	12 30E	21
Holten	52 17N	6 24E	16
Holten	51 31N	6 51E	17
Holtensen	52 16N	9 37E	17
Holton	53 31N	0 4W	9
Holtorf	53 1N	11 26E	17
Holtum	55 48N	9 30E	21
Holtum	53 5N	5 49E	16
Holumideh	37 51N	21 11E	28
Holwell	50 55N	2 27W	10
Holwerd	53 23N	5 54E	16
Holwick	54 38N	2 9W	9
Holy Cross	52 38N	7 51W	13
Holy Isle (Durham)	55 41N	1 49W	9
Holy L.	56 0N	4 54W	12
Holyhead	53 19N	4 37W	9
Holyhead Bay	53 20N	4 36W	9
Holywell	53 17N	3 13W	9
Holywell B.	50 23N	5 8W	10
Holy Well	54 19N	7 54W	13
Holywood	55 8N	3 42W	12
Holywood	54 37N	5 51W	13
Holzaphel	50 21N	7 52E	17
Holzheim	48 16N	9

* Names.	Lat.	Long.	No. of Map.
Huddersfield	53 39N	1 48w	9
Hudeeana	30 16N	75 30E	33
Hudherah, Ain el	28 52N	34 29E	37
Hudlegur	20 37N	84 12E	33
Hudrigancha	8 38S	77 0w	49
Hudson River, (New York)	40 46N	73 58w	43
Hudson's Bay	60 0N	85 0w	40
‡ Hudson's Straits	62 0N	70 0w	40
Hudson (New York)	42 11N	73 46w	44
Hudviksvall	61 44N	17 14E	22
Hue	16 35N	107 5E	29
Hue Harbour	16 32N	107 20E	35
Huebla, River	37 27N	5 49w	24
Huedbye, S.	54 55N	11 50E	21
Huei Ho	34 45N	106 50E	29
Huelgoat	48 22N	3 47w	14
Huelma	37 35N	3 33w	24
Huelva	37 15N	6 56w	24
‡ Huelva	37 30N	6 44w	18
Huen, *or* Hveen Isle	55 50N	12 41E	21
Hueneja	37 15N	3 4w	24
Huenganfoo	36 45N	109 5E	29
Huentchoo	27 30N	109 25E	29
Huentemo Head	42 35S	74 12w	50
Huercal	36 53N	2 33w	24
Huercalovera	37 18N	2 2w	24
Huerta	41 15N	2 5w	24
Huerta, la	30 50N	110 13w	46
Huertas, C. de las	38 21N	0 24w	24
Huesca	42 6N	0 28w	24
Huescar	37 47N	2 46w	24
Huesos, River	37 0S	59 35w	50
Huesor, River	15 58N	83 7w	46
Huete	40 15N	2 49w	24
Hufingen	47 55N	8 29E	36
Hufrur	28 0N	60 44E	32
Huggate	54 0N	0 39w	9
Hugginstown	52 27N	7 15w	13
Hugglecote	52 42N	1 20w	10
Huihui	31 35N	35 8E	31
Huilletrum Lake	37 30S	61 30w	27
Huimans Kr.	29 14S	22 2E	38
Huisseau	47 43N	1 0E	14
Huissen	51 57N	5 55E	16
Huizen	52 15N	5 16E	16
Hukange	49 18N	6 10E	14
Hukven	51 32N	4 33E	16
Hulfeldab	65 30N	13 58E	22
Hulilan	33 55N	47 18E	32
Hull	45 25N	75 46w	42
Hull, Ft.	32 19N	85 47w	44
Hull, River	53 45N	0 19w	9
Hullingsburg	41 9N	79 30w	43
Hullovington	51 32N	2 8w	10
Hullyhal	15 17N	74 50E	33
Hulme	53 28N	2 16w	9
Hulme, River	53 15N	8 32E	17
Hulpe	50 45N	4 27E	16
Hulst	51 18N	4 3E	16
Hulsuing	57 41N	10 27E	21
Hulterstad	56 31N	16 33E	22
Hulton, Mid.	53 33N	2 28w	9
Hulwud	33 6N	71 18E	33
Humaguaca	22 40S	64 48w	50
Humapuknur	28 23N	84 26E	33
Humber River	53 36N	0 3w	9
Humbie	55 51N	2 52w	12
Humbledon	50 56N	1 6w	10
Humbleton	55 34N	2 4w	9
Humbria, T. de	37 10N	6 52w	24
Hume	55 39N	2 30w	12
Humeerpoor	26 0N	80 4E	33
Humel	52 0N	6 13E	16
Humla	57 58N	13 24E	22
Hummam, Jebel	29 10N	32 59E	37
Humman	39 47N	35 34E	31
Hummath	32 47N	35 34E	31
Hummingo Land	54 42N	11 11E	21
Hummock Mount	33 40S	138 30E	52
Hummocks I.	40 10S	147 50E	53
Hummurghur	23 7N	74 45E	33
Humoon	31 10N	61 42E	32
Humora	47 35N	25 46E	19
Humshaugh	55 3N	2 8w	9
Huna Inn	58 37N	3 5w	11
Hunda	58 51N	2 58w	11
Hunderthwaite	54 25N	2 2w	9
Hunderup	55 25N	8 41E	21
Hundshoved	55 57N	9 20E	21
Hundy	14 41N	77 38E	33
Hunefeld	50 40N	9 52E	17
Hunein	35 19N	1 37w	36
‡ Hungary	47 22N	20 25E	19
Hungen	50 26N	8 53E	17
Hungerford	51 25N	1 31w	10
Hungoo	33 29N	71 16E	32
Hungry Hill	51 41N	9 46w	13
Hung-yen-Kiang	23 20N	107 35E	34
Hunlugen	47 35N	7 28E	14
Hunish, Pt.	57 41N	6 22w	11
Hunjan	33 36N	51 48E	32
Hunmanby	54 11N	0 20w	9
Hunne	57 16N	9 39E	21
Hunnetorp	57 15N	9 38E	21
Hunsdon	51 48N	0 2E	10
Hunshangeu	50 27N	7 51E	17
Hunshelf	53 30N	1 36w	9
Hunshult	57 42N	14 17E	22
Hunsingore	53 58N	1 22w	9
Hunslet	53 46N	1 31w	9
Hunsonby	54 43N	2 40w	9
Hun tanton Light Ho.	52 58N	0 31E	9
Hunteburg	52 26N	8 15E	17
‡ Hunter	32 53S	150 40E	52
Hunter Bay	46 28N	63 20w	41
Hunter Port. *See* Norfolk I.	32 53S	151 50E	52
Hunter, River	32 0S	151 12E	52
Hunter's Islands	40 38S	145 0E	53
Hunter's Isle	22 20S	172 55E	52
Hunterstown	55 45N	4 50w	12
Hunting Quarter	36 50N	77 23w	44
Huntingdon	52 21N	0 12w	10
‡ Huntingdonshire	52 22N	0 12w	10
Huntingdon (Pennsylvania)	40 30N	78 0w	44
Huntingtower	56 24N	3 30w	12
Huntlaw	55 42N	4 13w	12
Huntley	51 57N	2 24w	10
Huntley	57 26N	2 49w	11
Huntley Ca.	56 27N	3 8w	12
Huntley Cas.	57 27N	2 48w	11
Huntley-foot	54 34N	0 47w	9
Hunton	51 13N	0 27E	10
Huntsham	50 59N	3 25w	10
Huntspill	51 12N	2 59w	10
Huntsville	34 41N	86 46w	44
Huntsville	36 4N	88 37w	44
Huon, R.	43 8S	147 5E	53
Hnonchullami	34 43S	72 0w	50
Hupsu	31 35N	79 20E	33
Hupy	50 1N	1 46E	14
Hura I.	57 53N	5 38w	11
Hurd, Cape	45 14N	81 51w	42
Hurd, Cape	77 50N	78 40w	39
Hurdah	22 16N	77 1E	33
Hurdanhully	11 57N	77 0E	33
Hurdsfield	53 16N	2 5w	9
Hurdsfield	51 10N	17 9E	20
Hurdwar	30 0N	78 7E	33
Huron Isles	47 0N	83 0w	44
Huron Lake	45 0N	82 0w	44
Huron Tract	43 28N	81 30w	42
Hurrandaug	24 10N	83 35E	33
Hurrar	9 26N	42 24E	36
Hurrund	29 27N	70 5E	33
Hurrur	9 55N	42 30E	36
Hurryal	24 22N	89 27E	33
Hurrye	22 35N	79 11E	33
Hursanie	25 55N	79 42E	33
Hursley	51 1N	1 24w	10
Hurst	51 27N	0 50w	10
Hurst, Old	52 25N	0 6w	10
Hurst, Pt.	50 43N	1 33w	10
Hurstpierpoint	50 56N	0 11w	10
Harvoob	33 38N	69 52E	32

Names.	Lat.	Long.	No. of Map.
Hury R.	34 25N	64 5E	32
Huryool	33 48N	69 50E	33
Husband's Bosworth	52 27N	1 3w	10
Husch	46 36N	28 8E	27
Hushtmy	35 20N	65 0E	32
Hushtnuggur	34 23N	71 46E	32
Husiatyn	49 2N	26 22E	19
Husinish Rn	58 1N	6 22w	11
Huskendish	57 38N	7 2w	11
Huskisson R.	41 43S	145 40E	53
Husleydon	57 24N	2 40w	11
Husn, el	32 35N	35 59E	31
Husseirabad	27 40N	56 19E	32
Hussth	48 8N	23 17E	19
Husum	54 33N	9 5E	21
Hutaliteh	43 27N	25 9E	27
Hutchins Isle	27 20N	80 10w	44
Hutt, *or* Eritonga R.	41 15S	174 57E	53
Huttiah I.	22 30N	91 12E	33
Huttoft	53 16N	0 16E	9
Hutton	53 57N	0 26w	9
Hutton	54 44N	2 52w	9
Hutton	55 47N	2 8w	12
Hutton	55 12N	3 17w	12
Hutton, Lit.	53 33N	2 26w	9
Hutton, New	54 18N	2 42w	9
Hutton, Old	54 17N	2 41w	9
Hutton le Hole	54 18N	0 56w	9
Hutton, John	54 38N	2 54w	9
Hutwyl	47 6N	7 51E	15
Hutzfield	51 1N	8 33E	25
Huy	50 30N	5 10E	16
Huzrut Baba Cumur	36 2N	68 12E	32
Hvaloe	70 10N	19 40E	22
Hvalp Sound	56 42N	9 12E	21
Hvanstrup	56 48N	9 20E	21
Hvide, Lake	50 25N	8 28E	22
Hyaloen Isle	69 38N	18 30E	22
Hyam	53 22N	8 55E	21
Hyam	56 40N	9 30E	21
Hybla	37 11N	15 11E	56
Hybla Heraea	37 4N	14 32E	56
Hycatu	2 53S	43 47w	51
Hydaspes	32 25N	72 20E	33, 55
Hydaspes Fl.	32 30N	73 0E	55
Hyde, Cape	52 8N	8 17w	13
Hyder Pygumber	36 14N	48 18E	33
Hyderabad	25 24N	68 22E	32
Hyderkhel	33 58N	68 32E	32
Hyder Pygumber	36 15N	48 18E	32
Hydra	37 20N	23 29E	28
Hydra	35 25N	8 30E	36
Hydra I.	37 20N	23 28E	28
‡ Hydrabad	17 30N	79 0E	33
Hydrabad	17 20N	78 29E	33
Hydrabad	25 24N	68 45E	33
Hydraotes	31 10N	73 40E	33, 55
Hydrea	37 19N	23 28E	28
Hydruntum	40 10N	18 30E	56
Hydurzy	30 42N	67 0E	33
Hyele	40 10N	15 8E	56
Hygris	47 7N	38 0E	56
Hygris, Fl.	48 50N	38 40E	55
Hejaf. *See* Pt. of Aden			36
Hykeham, N.	53 10N	0 36w	9
Hykulzye	30 25N	66 38E	32
Hyllekrog, Isle	54 36N	11 30E	21
Hyllestad	61 4N	7 30E	22
Hyllis Pen.	42 58N	17 25E	56
Hyloo	52 37N	4 42E	16
Hymettus Mount	37 58N	23 48E	28
Hyndford Br. and Inn	55 39N	3 44w	12
Hyne	54 5N	2 48w	9
Hynish	56 20N	6 56w	12
Hypaepa	38 8N	27 52E	56
Hypata	38 51N	22 16E	28
Hypanis Fl.	49 0N	28 30E	55
Hypanis R.	45 0N	38 30E	56
Hyperboræi, *or* Riphæi M.	58 30N	59 0E	55
Hyphasis River	30 50N	74 20E	33
Hyphasis Fl.	30 30N	74 0E	55
Hypiaugbuhy, R.	16 52S	55 35w	51
Hypsele	27 9N	31 15E	56
Hypsili	37 25N	22 58E	28
Hyra	37 5N	25 17E	28
‡ Hyrcania	36 40N	54 25E	56
Hyrcanian Sea	42 30N	50 0E	56
Hyria	40 32N	17 45E	56
Hysker Isle	7 34N	7 40w	11
Hysopis	26 41N	31 30E	56
Hyssus	40 58N	40 2E	56
Hythe	51 5N	1 5E	10
Hythie	57 34N	1 59w	11
Hyucaru, River	4 27S	62 51w	49
Hyuruha, *or* Jurua, River	2 40S	66 5w	49

I

Names.	Lat.	Long.	No. of Map.
Iablonovo	57 23N	30 56E	23
Iagaroote	28 57N	81 12E	33
Iagherderpoor	19 12N	89 34E	33
Iagnevo	42 25N	21 29E	27
Iagotin	50 16N	31 43E	23
Iahungeerabad	28 20N	78 5E	33
Iakimvara	61 30N	30 13E	23
Ialiklui	42 54N	22 21E	27
Ialta	46 56N	37 3E	23
Iamanpara	18 33N	73 24E	33
Iamburg	59 18N	28 44E	23
Iamgaom	19 5N	74 35E	33
Iamote Hoja	26 20N	67 8E	32
Iampol	48 14N	28 30E	23
Iampol	49 56N	26 14E	23
Iana	31 46N	70 35E	32
Ianboli	42 28N	22 17E	27
Ianghirot	43 19N	47 30E	23
Ianichki	56 13N	23 43E	23
Ianichut	48 29N	4 46w	14
Ianickpoor	26 40N	85 56E	33
Ianina	39 47N	20 59E	27
Ianina, Lake	39 47N	21 1E	27
Ianisia	61 52N	25 7E	23
Iankovacz	46 20N	19 26E	19
Ianocotes	23 8S	59 42w	50
Ianolouk	54 27N	57 29E	23
Iantchourino	55 52N	49 31E	23
Iaransk	57 5N	47 59E	23
‡ Iarconnaught	53 18N	9 18w	13
Iarensk	61 48N	49 17E	23
Iaroslava	57 40N	40 0E	23
‡ Iaroslavl	57 52N	39 49	23
Iarymovo	55 52N	43 9E	23
Iatrus R.	43 25N	25 30E	56
Iaunumpett	17 6N	78 20E	33
Iavghildina	55 44N	56 14E	23
Iawad	24 38N	74 59E	33
Ibach	47 0N	8 39E	15
Ibague	4 25N	75 20w	49
Ibanest	44 41N	24 21E	27
Ibar, River	43 24N	20 45E	27
Iberra	0 24N	78 20w	49
Ibbenbuhren	51 18N	7 38E	17
Ibeas	42 19N	3 31w	24
Ibeiti, Lake	54 20N	70 40E	29
Ibel el Hawd	33 21N	35 38E	31
Ibel el Kamh	33 18N	35 34E	31
Iber Ghieul	38 35N	30 45E	30
‡ Iberia	41 35N	44 30E	56
Iberus Fl.	42 0N	1 50w	55
Iberus R.	41 26N	44 30E	56
Ibeum	28 12N	30 42E	56
Ibhambarnas	3 46S	56 54w	51
Ibi	38 36N	0 35w	24
Ibicuy River	29 25S	57 0w	51
Ibleam *or* Bileam	32 37N	35 12E	31
Ibou	6 5N	6 37E	36
Ibrahim Bannas Fort	26 24N	64 0E	32
Ibrahim Khanchi	35 17N	45 25E	30
Ibrahim Nahr	34 3N	35 39E	31

Names.	Lat.	Long.	No. of Map.
Ibridji	40 38N	26 35E	27
Ica, River	3 8S	68 2w	49
Ica, *or* St Antonio	3 3S	68 12w	49
Icaria I.	37 35N	26 10E	56
‡ Iceland	65 0N	20 0w	39
Ichagur	23 8N	85 50E	33
Ichini	41 40N	19 44E	27
Ichilman	42 18N	24 1E	27
Ichmul	19 54N	89 8w	47
Icklesham	50 55N	0 41E	10
Ickleton	52 4N	0 10E	10
Icklingham	52 20N	0 37E	10
Icolmkill, *or* Iona, Isle	56 21N	6 25w	12
Iconium	37 51N	32 37E	56
Icy Cape	70 10N	162 0w	40
Ida Mt.	35 17N	24 25E	56
Ida Mt.	39 40N	26 54E	30, 56
Idalium	35 3N	33 20E	56
Idanha	39 51N	7 4w	24
Idanova	70 5N	103 40E	29
Idapa, River, *or* Suapa	2 5N	67 5w	49
Idbury	51 53N	1 39w	10
Idehalal	41 53N	26 33E	27
Iddah Attah	7 30N	7 10E	36
Iderstrup	54 46N	11 58E	21
Idice River	44 39N	11 41E	25
Idimum	44 15N	21 0E	56
Idle	53 50N	1 44w	9
Idle R.	53 18N	0 57w	9
Idlicote	52 6N	1 35w	10
Ideesa	42 11N	43 48E	56
Idre	61 0N	12 42E	22
Idria	46 0N	14 5E	19
Idro	45 45N	10 29E	25
Idulabad	19 40N	78 31E	33
‡ Idumæa	30 50N	35 0E	31, 56
Idyghur	17 12N	73 15E	33
Iebedevsk	47 24N	51 15E	23
Ieboli	41 8N	35 25E	30
Iefrentov	53 12N	38 5E	23
Iegorievsk	55 16N	38 45E	23
Iekateridonar	44 58N	38 45E	23
Iekaterinbourg	56 54N	60 41E	23
Iekaterinoslav	48 24N	34 58E	23
‡ Iekaterinoslav	48 0N	36 30E	23
Ielatom	54 32N	41 22E	23
Ielaysur	27 30N	78 20E	33
Ielisavetgrad	48 27N	32 31E	23
Ieni Khan	42 28N	23 46E	27
Ieni Khan	43 42N	22 18E	27
Ieni-kiui	42 18N	26 40E	27
Ieni Saghra	42 25N	26 3E	27
Ienibazar	43 16N	27 13E	27
Ienidje Kizilaghad	42 7N	26 23E	27
Ienikaleh	45 21N	36 25E	23
Ienikiui	41 17N	28 42E	27
Ienotaevsk	47 9N	46 55E	23
Ierami	35 29N	23 52E	27
Ieremínka	52 3N	40 53E	23
Ierne	55 27N	8 29E	21
Iesi	43 33N	13 14E	25
Ieste	38 23N	2 26w	24
Ietchaohien	35 40N	119 25E	29
Ievloughina	63 3N	56 12E	23
Ifac, M. de	38 38N	0 2E	24
Ifield	51 7N	0 13w	10
Igal	46 32N	17 58E	19
Igaronos	22 32S	59 51w	50
Igen	54 59N	9 52E	21
Igenoe, Isle	71 6N	24 0E	22
Ighafer	58 32N	26 44E	23
Ightfield	52 57N	2 41w	9
Ightham	51 17N	0 15E	10
Igilium	42 22N	10 58E	56
Iglau	49 23N	15 33E	56
Iglau, River	48 55N	16 36E	19
Iglesiafeyla	43 29N	7 58w	24
Iglesias	39 21N	8 27E	26
Igliaco R.	37 54N	21 23E	28
Iglo	48 51N	20 50E	19
Ignacio S.	14 13S	65 14w	49
Ignacio S.	22 26S	63 41w	50
Ignacio S.	23 20S	63 35w	50
Ignacio S.	25 14S	63 31w	50
Ignacio S.	27 8S	65 50w	50
Ignatpol	51 14N	28 32E	23
Igney	48 17N	6 24E	14
Igoumen	53 46N	28 25E	23
Igualada	41 36N	1 28E	24
Iguana	26 40N	99 49w	46
Iguape	24 44S	47 26w	51
Iguape River	24 40S	47 14w	51
Iguazu	25 58S	54 45w	51
Iguvium	43 22N	12 32E	56
Ihitoke	30 20N	74 55E	33
Ihodepoor	21 56N	70 15E	33
Ihoonjoowarra	23 19N	71 43E	33
Ihung	31 10N	72 31E	33
Iibia	31 59N	35 13E	31
Ibslock	52 41N	1 23w	10
Iidensalmi	63 36N	27 12E	23
Iiganool	29 17N	91 35E	33
Iigni	25 44N	79 22E	33
Iiktial	18 50N	78 57E	33
Iiltmillee	23 25N	82 50E	33
Iimzu	31 55N	34 57E	31
Iinderwala	32 8N	71 14E	33
Iinjincallah	26 15N	70 47E	33
Iion	33 18N	35 34E	31
Iish el	33 1N	35 27E	31
Iisr Benat Yakub	33 2N	35 39E	31
Ijemska	64 31N	53 44E	23
Ijinna, River	65 3N	52 55E	23
Ijo	65 19N	25 28E	23
Ikaus	61 43N	23 0E	23
Ikarma, Isle	48 50N	154 30E	29
Ikast	56 8N	9 4E	21
Ike Namoor Nor	34 15N	84 30E	33
Ike-oungana L.	30 15N	86 45E	33
Ikervar	47 11N	16 51E	23
Ikham	51 17N	1 11E	10
Ikourangie Mt.	37 57S	178 15E	53
Iksal	32 41N	35 21E	31
Il Horst	52 3N	6 20E	16
Ilaguates	3 29S	73 25w	49
Ilanz	46 46N	9 11E	15
Ilay, Points	16 35S	72 46w	49
Ilchester	51 0N	2 40E	10
Ilderton	55 29N	1 59w	9
Ildiz	39 43N	28 19E	30
Ilek River	47 7N	25 0E	23
Ilford	51 34N	0 4E	10
Ilford L.	51 32N	0 4E	10
Ilfracombe	51 13N	4 6w	10
Ilhas	35 35N	38 4E	30
Ilheos, River	14 53S	38 50w	51
Ilicha, River	62 17N	56 17E	23
Ilima, Lake	60 0N	153 50w	39
Ilimpeiskata	64 40N	100 30E	29
Ilinica	0 43S	78 58w	49
Ilinka	47 24N	42 55E	23
Ilium Novum	39 58N	26 15E	56
Ilheo de Sta. Catarina	31 41N	16 46w	36
Ilkean Isle	52 8N	7 14w	13
Ilkeston	52 58N	1 18w	9
Ilketshall	52 25N	1 27E	10
Ilkley	53 55N	1 48w	9
Illahabad	32 56N	56 41E	32
Illanesa	45 10N	21 2E	19
Illapel	31 15S	70 55w	50
Illasi	45 29N	11 12E	25
Illawarra L.	34 31S	150 55E	52
Ille	42 41N	2 36E	14
Ille and Vilaine, Department of	48 10N	1 39w	14
Iller River	48 22N	9 59E	18
Illerai	40 19N	9 5E	26
Illesca	40 9N	3 52w	24
Illgau	46 59N	8 44E	15
Illimani, Na. d'	17 12S	68 22w	49
‡ Illinois	40 0N	89 0w	43
Illinois River	38 58N	90 22w	44
Illkirchen	48 32N	7 45E	14
Illora	37 24N	4 12w	24
Illye	45 57N	22 42E	19
‡ Illyria	46 16N	14 15E	19
Illyrian Isles	44 0N	15 0E	8

Names.	Lat.	Long.	No. of Map.
‡ Illyricum	43 30N	17 30E	56
Ilm, River	48 46N	11 41E	18
Ilmen	50 50N	44 30E	23
Ilmen, Lake	58 14N	31 20E	23
Ilmenau	50 42N	10 57E	17
Ilmenau, River	53 24N	10 10E	17
Ilmer	51 44N	0 54w	10
Ilminster	50 56N	2 54w	10
Ilo-ilo	10 40N	122 25E	35
Illovaitsk	47 0N	40 5IE	23
Illovlinska	49 16N	43 55E	23
Ilsenbach	49 44N	12 11E	18
Ilsey, East	51 32N	1 17w	10
Ilslon	51 35N	4 4w	10
Ilsley W.	51 33N	1 18w	10
Ilton	54 11N	1 44w	9
Ilva	42 50N	10 15E	56
Ilz	47 7N	15 56E	19
Ilz, River	48 32N	13 22E	18
Ilz, River	50 1N	10 57E	17
Ilzhofen	49 10N	9 51E	18
Ilzstadt	48 32N	13 21E	18
Ima, Lake	27 30N	97 40w	46
Imaclar	55 36N	5 23w	12
Imandra, Lake	67 56N	32 10E	23
Iman Hupan	29 48N	50 25E	32
Iman Zadeh	28 27N	55 5E	32
Imatnca	8 30N	61 4w	49
Imataca, Sa.	7 40N	60 46w	49
Imaund Bikkaush	36 37N	62 15E	32
Imaus M.	44 0N	82 0E	55
Imber	51 14N	2 2w	10
Imbro, Isle	40 8N	25 52E	27
Imbros	40 8N	25 50E	30
Imbshausen	51 46N	10 2E	17
‡ Imeretia	42 0N	43 0E	23
Imja	39 0N	33 0E	30
Immenstadt	47 34N	10 13E	18
Inmingham	53 38N	0 14w	9
Imola	44 23N	11 44E	25
Imoon R.	37 47N	65 35E	32
Imoschi	43 31N	17 18E	19
Impby	46 56N	3 16E	14
Imscher, River	51 28N	6 45E	17
Imst	47 16N	10 47E	19
Imues	1 10N	77 42w	49
Inares	47 13N	19 22E	19
Inbatskoe	64 0N	91 20E	29
In Avi	38 45N	33 3E	30
Inca	39 41N	2 57E	24
Inch	57 7N	3 52w	11
Inch	54 54N	4 58w	12
Inch	52 10N	9 59w	13
Inch, Isle	55 4N	7 30w	13
Inchaffray Abb.	56 22N	3 41w	12
Inchard, Loch	58 27S	5 1w	11
Incharewer Cas.	57 38N	2 34w	11
Inchbeg	52 4N	9 11w	13
Inchbrock	57 19N	3 35w	11
Inch Colm	56 2N	3 18w	12
Inch Keith, Isle	56 2N	3 7w	12
Inch Kenneth	56 29N	6 9w	12
Inchdairnie	56 10N	3 12w	12
Inches	55 32N	3 57w	12
Inches	57 50N	3 54w	11
Inchgray	56 53N	2 33w	11
Inchiquin Mts.	52 5N	8 45w	13
Inchkenny	51 51N	8 32w	13
Inchlaggon	57 6N	4 59w	11
Inchney	57 42N	4 16w	11
Inchmaria	57 5N	2 37w	11
Inchrory	57 10N	3 24w	11
Inchture	56 27N	3 8w	12
Inchygeelagh	51 51N	9 5w	13
Incisa	43 40N	11 27E	25
Indal	62 33N	17 11E	22
Indal, River	62 28N	17 23E	22
Indapoor	18 5N	75 7E	33
Indchigis	41 10N	28 26E	27
Inden	46 22N	7 37E	15
Inderabia Isle	26 43N	53 44E	32
Inderal	35 36N	69 26E	33
Inderaub	35 41N	69 22E	32
‡ India	30 0N	68 0E	56
‡ India Extra Gangem	24 0N	95 0E	55
‡ India Intra Gangem	24 0N	77 0E	50
India-morta	33 15S	53 8w	51
Indian	30 15N	49 48E	32
Indian	33 51N	85 31w	44
Indian Head	25 5S	153 28E	52
Indian Ocean	10 0S	70 0E	2
Indian Post, Old	48 45N	75 52w	42
Indian R. Inlet	27 32N	80 20w	44
Indian Territory	36 0N	96 0w	45
Indian, V.	33 42N	79 40w	44
‡ Indiana	40 0N	86 0w	44
Indiana (Pennsylvania)	40 41N	79 16w	44
Indianapolis	39 43N	86 5w	44
Indicus Oceanus	1 0N	70 0E	55
Indijirka, River	70 45N	150 0E	29
Indios Pblo.	6 18N	67 4w	49
Indje C.	42 11N	28 0E	30
Indje Carasu, R.	40 32N	22 37E	27
Indjoi-Kioy. *See* the Bosphorus			27
‡ Indo-Scythia	26 0N	69 20E	55
Indoma, River	59 20N	133 5E	29
Indoor	22 42N	75 42E	33
Indore	18 48N	76 16E	33
Indos	23 6N	87 40E	33
Indramayu	6 30S	108 20E	35
Indrapura	1 58S	101 13E	35
Indre, River	47 17N	0 21E	14
‡ Indre, Department of	46 47N	1 31E	14
‡ Indre and Loire, Department of	47 13N	0 41E	14
Indurgurh	25 43N	76 16E	33
Indus Fl.	24 0N	67 30E	55
Indus River, Mouths of the	23 45N	67 45E	33
Ineboli C.	42 0N	33 48E	30
Inee	53 17N	2 50w	9
Ineik Perikiui	43 30N	27 0E	27
Inenbeach	55 21N	5 49w	12
Inenbeg	55 24N	5 50w	12
Ines	26 19S	70 22w	51
Infanta, Cape	34 34S	20 50E	38
Infantes	38 48N	3 5w	24
Infantes, Los	37 44N	5 18w	24
Inferno, do, River	18 40S	55 38w	48
Infiesto	43 22N	5 29w	24
Ingalsha Isle	60 24N	1 25w	12
Inganess B.	58 59N	2 54w	11
Ingatstone	51 41N	0 21E	10
Ingbrichworth	53 33N	1 41w	9
Ingen	51 57N	5 28E	16
Ingena	45 45N	1 35w	55
Ingerthorpe	54 6N	1 38w	9
‡ Ingistore	45 41N	23 38E	19
Ingleby Arncliffe	54 24N	1 18w	9
Ingles, Pto.	27 5

NAMES	LAT.	LONG.	NO. OF MAP.
Issus, G. of	36 45N	35 50E	56
Istalif	34 55N	68 50E	32, 33
Istanos	69 59N	32 24E	30
Istcholno	53 42N	24 50E	23
Isthmus Bay	44 58N	81 13W	42
Istillar, Gulf of	40 27N	23 54E	27
Istip	41 37N	22 9E	27
Isto, Isle	44 18N	14 48E	19
‡ Istria	45 20N	14 0E	19
Istria, Capo d'	45 32N	13 34E	19
Istrona	35 7N	25 47E	27
Istropolis	44 28N	28 35E	56
Itabagua River	5 32S	52 38W	51
Itabayanna	10 19S	37 30W	51
Itacambira	17 21S	43 20W	51
Itajuba	22 16S	46 30W	51
‡ Italy	43 0N	12 0E	8
Itama Mt.	39 10N	21 48E	28
Itan	21 30S	62 35W	50
Itanhaen	24 10S	46 40W	51
Itapacoroya, B. de	26 35S	48 30W	51
Itapararica Isle	12 55S	38 40W	51
Itapemirim	21 1S	40 44W	51
Itapetininga River	22 52S	50 32W	51
Itapicuru	11 11S	38 5W	51
Itapicuru River	11 47S	37 20W	51
Itapicuru River	2 40S	44 3W	51
Itapicurumirim	3 33S	44 10W	51
Itapicuruzinho R.	3 48S	46 28W	50
Itata	36 2S	72 23W	50
Itata River	36 0S	72 35W	50
Itayarane River	2 3S	65 30W	49
Itchingfield	51 3N	0 24W	10
Itcho	38 18N	88 40E	29
Itenez River	13 20S	62 25W	51
Ithaca	38 25N	20 40E	28
Ithaca (New York)	42 27N	76 32W	44
Ithome	39 35N	21 58E	56
Ithome Mt.	37 12N	21 54E	28
Itius Portus	50 55N	1 55E	55
Itoma River	5 30S	52 43W	51
Itri	41 19N	13 29E	26
Itrigill	57 24N	6 32W	11
Ittibayas	22 4S	59 0W	50
Itturmyttah	20 4N	85 15E	33
Itty Lake	52 27N	6 28W	13
‡ Iturræa	33 5N	35 55E	31
Iturbide	19 45N	89 14W	47
Itzehoe	53 56N	9 32E	21
Ium Kila	35 50N	62 47E	32
Iussy	46 14N	6 18E	15
Iureva River	63 25N	109 35E	29
Ivahy R.	22 50S	53 35W	51
Ivanesti	46 33N	27 26E	27
Ivanich	45 49N	16 21E	19
Ivankov	50 57N	29 51E	23
Ivonoveze	44 8N	20 24E	27
Ivanovskoe	48 13N	38 46E	23
Ivanovskoe	48 5N	36 33E	23
Ivanska	44 50N	17 13E	27
Ivegill	54 47N	2 57W	9
Iver	51 30N	0 29W	10
Iveragh Mountains	51 58N	10 0W	13
Ivere	55 13N	8 37E	21
Ivermay	56 19N	3 30W	12
Iveroe	62 37N	7 25E	22
Iveston	54 51N	1 47W	9
Iviça	38 54N	1 35E	24
Iviça Isle	38 59N	1 35E	24
Ivinehyma River	22 30S	54 12W	51
Ivinghoe	51 51N	0 38W	10
Ivoee Grear	31 40N	64 20E	32
‡ Ivory Coast	6 30N	5 20W	36
Ivrea	45 29N	7 54E	25
Ivry	48 53N	1 27E	14
Ivuktoke Inlet	54 25N	57 30E	39
Ivy-Church	51 1N	0 53E	10
Ixar	41 13N	0 24W	23
Ixia	35 57N	27 53E	56
Ixworth	52 18N	0 49E	10
Izachich	44 52N	15 48E	19
Izámal	20 52N	88 50W	47
Izbinsk	57 6N	41 22E	23
Izbitche	65 18N	44 35E	23
Izioum	49 7N	37 15E	23
Izli	34 49N	1 23W	36
Izmid	40 44N	30 0E	30
Izmid, G. of	40 47N	29 58E	30
Izotina	56 28N	41 40E	23
Izsak	46 57N	19 17E	37
Izvalg	52 31N	38 39E	23
Izverlik	43 31N	22 10E	27

J

Jaalons	49 1N	4 11E	14
Jabahira River	6 20S	62 5W	49
Jabakshur	38 46N	39 50E	30
Jabalon River	38 55N	3 56W	24
Jabbok R.	32 16N	35 38E	31
Jabesh-gilead	32 29N	35 44E	31
Jabidii I.	1 30N	100 0E	55
Jablonitza	47 58N	24 59E	19
Jablonow	48 21N	25 7E	19
Jabneh, *or* Jamma	31 51N	34 46E	31
Jabris	22 30N	49 0E	55
Jabron	43 41N	6 30E	14
Jabruda	33 56N	36 33E	56
Jaca	42 31N	0 31W	24
Jachal	30 28S	69 25W	50
Jacioba	9 20S	37 56W	51
Jackson	46 12N	67 40W	41
Jackson	46 11N	67 40W	41
Jackson	39 9N	82 35W	44
Jackson	33 -9N	83 58W	44
Jackson B.	47 44N	77 14W	47
Jackson Pt.	32 29N	80 22W	44
Jackson Pt.	40 56S	174 23E	53
Jackson Port	33 50S	151 35E	52
Jackson (Mississippi)	32 21N	90 18W	44
Jackson (Missouri)	37 20N	89 35W	44
Jackson (Tennessee)	35 35N	88 47W	44
Jacksonboro	32 40N	80 30W	44
Jacmel	18 10N	72 25W	47
Jacobstou	50 44N	4 31W	10
Jacob's Well	32 14N	35 16E	31
Jacksonborough	32 46N	81 32W	44
Jacksonsville (Florida)	30 15N	81 57W	44
Jacksonville (Georgia)	31 58N	83 4W	44
Jacoba	10 0N	10 20E	36
Jacobah	9 15N	9 48E	36
Jacobina	11 42S	41 15W	51
Jacobstadt	63 38N	22 47E	23
Jacobstat	56 39N	25 44E	23
Jacova	42 15N	20 43E	27
Jacquet River	47 58N	66 8W	41
Jactowiec	48 57N	25 38E	19
Jacuhy River	29 56S	51 48W	51
Jacura	11 2N	69 16W	49
Jadera	44 8N	15 15E	56
Jadraque	40 53N	3 4W	24
Jaeldendy	14 46N	80 7E	33
‡ Jaen	38 0N	3 38W	24
Jaen	37 49N	3 49W	24
Jaen	5 12S	78 29W	49
Jaeva	38 47N	0 3E	24
Jafali	38 25N	37 57E	30
Jaffa, Cape	37 0S	139 30E	52
Jaffatine Is.	27 13N	33 47E	57
Jafferabad	20 11N	76 6E	33
Jafferbad	30 50N	71 20E	33
Jaffinapatam	9 40N	80 18E	33
Jafin River	30 47S	68 0W	50
Jagdaluk	34 29N	69 58E	33
Jaggernaut, *or* Poory	19 53N	85 50E	33
Jagodin	43 47N	21 13E	27
‡ Jaget	49 18N	9 50E	18
Jagst River	49 14N	9 13E	18
Jagstberg	49 20N	9 45E	18
Jaguari	22 49S	47 39W	51
Jaguaribe, River	4 25S	37 45W	51
Jaguaripe	13 0S	39 0W	51
Jaguaru	19 14S	45 10W	51
Jah Jerm	36 53N	56 37E	32
Jahaz, *or* Jahaza	31 38N	35 52E	31
Jahde, The	53 28N	8 14E	17
Jaicze	44 21N	17 15E	27
Jaidar	32 57N	47 50E	32
Jaik R.	50 0N	51 30E	23
Jaina	20 18N	90 25W	46
Jaina, River	18 13S	69 58W	47
Jajerud	35 40N	51 40E	32
Jaki Point	8 25S	127 16E	35
Jako	47 10N	17 40E	19
Jalacinga	20 13N	97 29W	46
Jalain	50 18N	3 39E	14
Jalandhar	31 21N	75 36E	33
Jalapa	20 25N	104 35W	46
Jales	41 33N	7 27W	24
Jali-Kioy. *See* the Bosphorus			27
Jalk	28 19N	62 2E	32
Jallore	25 25N	72 40E	33
Jallorik	44 0N	19 30E	27
Jalomnitza, River	44 43N	27 55E	27
Jaloun	26 7N	79 20E	33
Jaloutorovsk	56 35N	65 58E	29
Jalowice	49 34N	19 25E	19
Jamaica Island	18 12N	77 30W	47
Jamalah	39 16N	34 10E	30
Jamarga	22 36N	83 25E	33
Jamary River	9 30S	62 30W	49, 51
‡ Jambi	0 40S	103 0E	35
Jambo	24 9N	38 0E	56
Jambros	40 10N	25 48E	56
Jamdro, *or* L. Palte	28 50N	90 54E	33
James Bay	53 0N	80 50W	40
James Point (Eleuthera Isle)	25 22N	76 22W	47
James, River	37 5N	77 31W	44
James Town (Leitrim)	53 56N	7 59W	13
James Town (New York)	42 6N	79 20W	44
Jamjo	56 13N	15 51E	22
Jamnitz	49 2N	15 35E	19
Jampaton	19 59N	90 21W	46
Jampoor	29 36N	70 40E	33
Jamrood	33 58N	71 25E	32
Jamthaler Mts.	46 51N	10 18E	19
Jamundi	3 12N	76 33W	49
Jamund, Lake	54 15N	16 10E	20
Jamur	26 4N	73 0E	33
Jan Mayen Isle	71 10N	9 50E	2
Jana	41 42N	27 25E	27
Janaro R.	44 55N	8 12E	25
Jandula, River	38 1N	4 6W	24
Janella, R. de	31 48N	17 10W	36
Jangada, River	13 40S	54 26W	51
Jania	44 43N	19 21E	27
Janitsi C.	38 45N	23 17E	28
Janjour	22 11N	87 1E	33
Jank	47 55N	22 34E	19
Janoah	32 10N	35 24E	31
Janos	48 37N	16 59E	19
Janow	49 57N	23 49E	19
Janpoor	28 12N	69 42E	32
Jansi	25 28N	78 32E	33
Janutzoi	30 1N	22 4E	28
Japan, Islands of	36 0N	140 0E	29
Japan, Sea of	39 0N	135 0E	29
Japara	6 42S	110 50E	35
Japhia	32 42N	35 18E	31
‡ Japhygia	40 30N	17 40E	56
Japhygium Pr.	39 50N	18 25E	56
Japura, River	3 12S	65 6W	49
Jaquesila, River	36 10N	112 32W	46
Jara Point	24 8S	70 35W	50
Jaracapi, River	1 26S	69 23W	49
Jaraicejo	39 34N	5 42W	24
Jarama, River	40 2N	3 40W	24
Jarawow	49 58N	23 27E	19
Jard, la	45 39N	0 37W	14
Jardinillos, Isles	21 57N	81 32W	47
Jareca	34 12N	33 30E	30
Jareem	36 0N	48 35E	32
Jarerua	35 49N	57 58E	32
Jarerud	35 50N	58 3E	32
Jarku	26 40N	60 2E	32
Jarman	24 15N	6 35E	36
Jarmelli	39 54N	39 38E	30
Jarmuth	31 42N	34 58E	31
Jarnac	45 42N	0 11W	14
Jarom	28 20N	53 25E	32
Jaros	43 13N	5 20E	14
Jarra	16 15N	7 30W	36
Jarrow	54 59N	1 29W	9
Jarsoon	30 43N	50 28E	32
Jaruco	22 59N	81 52W	47
Jarvis Isle	1 0S	161 0W	54
Jask	25 40N	56 53E	32
Jask	25 45N	57 53E	32
Jask, Cape	25 39N	57 53E	32
Jaslo	49 46N	21 35E	19
Jasonium Pr.	41 8N	37 40E	56
Jasoun C.	41 6N	37 40E	30
Jaspar	35 14N	85 29W	44
Jassogne	50 21N	4 57E	16
Jasey River (Brazil)	9 15S	63 54W	51
Jastrow	53 25N	16 48E	20
Jasz Apathi	47 34N	20 7E	19
Jaska	45 45N	15 43E	19
Jattah	31 29N	35 8E	31
Jattir	31 22N	35 5E	31
Jauapary, River	1 38S	61 52W	49
Jauer	51 4N	16 14E	20
Jauja	11 48S	75 17W	49
Jaunpoor	11 20S	75 30W	49
‡ Jaulan	32 50N	35 43E	31
Jauldoe	23 25N	96 0E	33
Jauleonfell	52 8N	3 32W	10
Jaulnah	19 51N	76 1E	33
Jaulnais	46 42N	0 23E	14
Jaumani, River	2 0S	61 0W	49
Jaun	46 37N	7 17E	15
Jaunpoor	25 36N	82 45E	33
Jaunset	29 18N	77 54E	33
Jaure	14 53S	71 17W	49
Jaurisvara, Mt.	68 30N	24 55E	23
Jauron	48 25N	0 20W	14
Jausehiah	34 39N	36 52E	30
Jausy	49 24N	3 5E	14
Jav	30 41N	72 28E	33
Java Head	7 0S	105 17E	11
Java Island	7 30S	110 0E	35
Java, Sea of	5 0S	113 0E	35
Javinal	19 13N	90 53W	46
Javita	2 51N	68 0W	49
Jawana	6 50S	111 12E	35
Jaway R. Lower	41 10N	91 3W	44
Jaway R. Uppér	43 30N	91 4W	44
Jawayville	41 3N	91 51W	44
Jaya	30 45N	97 34E	34
Jayrah R.	28 16N	51 20E	32
Jaysulmeer	26 58N	71 4E	33
Jawar Mts.	37 15N	44 0E	30
Jawhir	30 20N	80 0E	33
Jazer	32 4N	35 47E	31
§ Jazyges	47 0N	35 0E	55
Jazyges Metanastæ	47 10N	20 20E	55
Jean de Luz, St.	43 25N	1 40W	14
Jean Sit River	35 6N	92 53W	44
Jean Town	57 24N	5 29W	11
Jeba	31 52N	35 15E	31
Jebà	32 21N	35 13E	31
Jebasee R.	29 3N	69 7E	32
Jebed-Duhy	32 37N	35 25E	31
Jebeil	34 6N	35 38E	31
Jebel Jibout	28 19N	36 10E	37
Jebel Mar Elgus	32 46N	35 2E	31
Jebel Shamshanly. *See* Port of Aden			36
Jeb. Fukuah	32 30N	35 25E	31
Je-chao	35 30N	114 35E	34
Jecu	20 25S	40 27W	51
Jed W.	55 30N	2 32W	12
Jedburgh	55 20N	2 31W	12
Jeddore Harbour	44 45N	63 4W	41
Jediff	36 22N	37 38E	30
Jedo	35 55N	139 20E	29
‡ Jedûr	33 5N	35 55E	31
‡ Jees	33 0N	69 0E	32
Jeetmou	24 2N	75 20E	24
Jefferson	30 57N	81 55W	44
Jefferson	38 20N	85 43W	44
Jefferson Ft.	36 54N	89 0W	44
Jefferson (Georgia)	34 8N	83 34W	44
Jefferson (Missouri)	38 38N	92 6W	44
Jefferson (Missouri)	39 13N	92 56W	44
Jefferson (Ollio)	41 44N	80 57W	44
Jefferson (Pennsylvania)	41 22N	79 9W	44
Jeffersonville	36 58N	81 40W	44
Jeffreyston	51 43N	4 40W	10
Jegen Isle	56 39N	8 38E	21
Jeghetu R.	36 30N	45 25E	32
Jegun	43 44N	0 28E	14
Jehaajpoor	20 55N	86 20E	33
Jelror R. *See* Singapore			33
Jehun	27 28N	55 8E	32
Jeib, W. et	30 55N	35 29E	31
Jeitpoor	25 10N	79 30E	33
Jejoory	18 11N	74 14E	33
Jeka	44 24N	37 46E	23
Jekhovatz	44 3N	18 2E	27
Jelad	32 9N	35 47E	31
Jelad, Jebel	32 8N	35 46E	31
Jelanii Nos	76 30N	76 0E	29
Jellallabad	34 28N	70 30E	33
Jellalpoor	32 43N	73 16E	33
Jellalpoor	29 32N	71 20E	33
Jellasore	21 49N	87 18E	33
Jelling	55 47N	9 21E	21
Jellinghy	24 6N	88 45E	33
Jellovatz	45 4N	16 43E	27
Jelmsoe, Isle	71 5N	24 40E	22
Jelstein	50 13N	8 12E	17
Jeltcha	58 20N	28 7E	23
Jelum	33 0N	73 50E	33
Jelum River	31 12N	72 20E	33
Jemgum	53 15N	7 25E	17
Jemiah	29 15N	81 11E	33
Jemiek	41 51N	26 28E	27
Jemme, el	35 15N	10 35W	36
Jemmuck	37 30N	37 12E	30
Jena	50 56N	11 37E	17
Jenatz	46 55N	9 42E	15
Jendoul	35 17N	71 32E	32
Jenidja	40 46N	22 28E	27
Jenikeui	41 29N	23 1E	27
Jenin	32 28N	35 20E	31
Jenisberg	46 42N	9 44E	15
Jenjea	35 17N	50 18E	32
Jenks Bridge	32 8N	81 26W	44
Jenna	7 50N	2 45E	36
Jenne	14 18N	1 5E	36
Jenneh	13 50N	3 0W	36
Jenny Strait	1 48S	99 5E	35
Jenysus	26 18N	34 20E	56
Jepee	44 26N	18 12E	27
Jeracovoin Mt.	39 0N	22 44E	28
Jerafeh, W. el	30 15N	35 0E	37
Jerahl River	30 53N	49 45E	32
Jeramah. *See* Port of Aden			36
Jerash	32 20N	36 0E	30, 31
Jerba, Isle	33 45N	10 50E	36
Jerdin, Pta de	31 44N	17 14W	36
Jeremestown	41 47N	82 24W	44
Jeremie	18 39N	74 6W	47
Jerez de la Frontera	36 39N	6 6W	24
Jerica	39 57N	0 38W	24
Jerioho	31 51N	35 27E	31
Jericho	42 14N	75 33W	44
Jericoacoara	2 42S	40 24W	51
Jerisiarvi	67 56N	24 37E	24
Jerli-Kioy. *See* the Bosphorus			27
Jerm	36 44N	70 35E	32
Jersey Isle	49 14N	2 9W	14
Jerszey	45 29N	21 43E	19
Jerumenha	6 58S	44 4W	51
Jerusalem	31 47N	35 13E	31
Jerusalem (Virginia)	36 40N	77 10W	44
Jervis Bay	35 5S	150 50E	52
Jervis, Cape	35 36S	138 8E	52
Jerviswood	55 41N	3 47W	12
Jeseret	49 52N	5 30E	16
Jesero	43 7N	19 19E	27
Jeshimon	31 49N	35 57E	31
Jesingsdein	25 55N	70 27E	33
Jesjogi, River	69 25N	25 15E	22
Jesrowta	32 26N	75 15E	33
Jessberg	51 1N	9 8E	17
Jessen	51 48N	12 58E	20
Jessenoua	43 54N	21 17E	27
Jesso, *or* Matsmai Isle	43 30N	143 0E	29
Jestetten	47 39N	8 35E	18
Jesus	1 37S	75 15W	49
Jesus	29 48S	51 48W	51
Jesus, Isle of	45 40N	73 49W	42
Jesus, Isle of	7 0S	174 0E	1
Jesus Maria	11 19S	72 50W	49
Jesus Nazareno	29 42S	60 29W	51
Jesus Valle Grande	18 52S	63 0W	51
Jessy R.	9 24S	64 20W	49
Jettendal	61 58N	17 18E	22
Jeulabad	37 7N	45 40E	32
Jeumdah	23 32N	89 15E	33
Jevenstedt	54 19N	9 40E	21
Jever	53 34N	7 57E	17
Jevington	50 47N	0 13E	10
Jevnager	60 13N	10 25E	22
Jewnee	25 7N	61 44W	32
Jewiston	40 29N	90 4W	44
Jew's Burying Ground. *See* Gibraltar			24
Jezerana	45 3N	15 12E	19
Jezewo	53 33N	18 29E	20
Jezierna	49 37N	25 27E	19
Jezirah Denafoh. *See* Pt. of Aden			36
Jezirah Salil. *See* Pt. of Aden			36
Jezirah Sawayih. *See* Pt. of Aden			36
Jezireh-ibn-Omar	37 16N	42 16E	30
Jezreel, Plain of	32 36N	35 23E	31
Jezzeel	32 34N	35 21E	31
Jezzin	33 34N	35 35E	31
Jharos	46 19N	17 11E	19
Jheend	29 16N	76 18E	33
Jhodpoor	26 20N	73 0E	33
Jhunggagari	28 56N	85 50E	33
Jibaro	21 40N	79 15W	47
Jigitza	45 32N	28 4E	27
Jijeli	36 47N	5 43E	36
Jijmory	54 50N	24 29E	23
Jejona	38 30N	0 30W	24
Jilla Ogeia	25 32N	50 30E	32
Jillip	1 58N	45 0E	33
Jimena	36 28N	5 27W	24
Jimenado	37 45N	1 10W	24
Jinghas	27 50N	96 50E	35
Jinnaba	29 35N	51 36E	32
Jinnain	24 35N	53 2E	32
Jinnien	54 7N	9 46E	21
Jinzo	42 11N	7 41W	24
Jirdra	53 51N	34 29E	23
Jitomir	50 13N	28 45E	23
Jnagua Isle	21 5N	73 0W	47
‡ Joannes Isle, *or* Marajo	1 10S	49 30W	51
Joanni River	1 45S	63 5W	49
Joaquim, S.	13 30S	63 47E	49
Joazeiro	9 50S	40 9W	51
Jobie Isle	1 55S	136 30E	35
Jocknock	66 30N	19 56E	22
Jocknim	49 4N	8 20E	18
Jocksby	66 43N	22 40E	22
Jodar	37 51N	3 22W	24
Jo-doigne	50 43N	4 51E	16
Jogbehah	32 12N	35 87E	26
Johanna Isle	12 0S	44 35E	44
Johannes Isle	7 5N	132 20E	29
Johannisberg	53 27N	21 40E	20
Johanwerden	53 29N	10 24E	21
John o' Groat's House	58 39N	3 3W	11
John's Haven	56 49N	2 20W	12
John's Port	54 22N	8 35W	13
‡ John's Town District	44 24N	75 55W	42
Johnby	54 42N	2 54W	9
Johneam	32 42N	35 8E	31
Johns, *or* S. Wt. Pt.	18 11N	78 16W	47
Johnsdown	52 44N	7 33W	13
Johnson's Isles	16 40N	169 30W	54
Johnston's Bridge	53 50N	7 48W	13
Johnstown	55 50N	4 31W	12
Johnstown	53 14N	6 37W	13
Johnstown	53 24N	6 50W	13
Johnstown	40 24N	82 42W	44
Johnstown	44 46N	75 31W	42
Johore	1 40N	104 5E	35
‡ Johore	2 0N	103 30E	35
Joigny	47 59N	3 25E	14
Joinville	48 26N	5 9E	14
Jokle Fd.	59 15N	6 52E	22
Jolan River	41 52N	1 4W	24
Jolbos Island	21 37N	87 18W	46
Joldelunt	54 40N	9 11E	21
Jomalie Isle	14 35N	22 10E	35
Jomanes Ft.	27 30N	78 0E	55
Jones Hills	34 0S	146 40E	52
Jones Inn	33 0N	79 39W	44
Jones Sound	76 40N	90 0W	40
Jonesboro	33 27N	87 10W	44
Jonesboro	37 23N	89 10W	44
Jonesborough	54 7N	6 22W	13
Jonkoping	57 47N	14 7E	22
‡ Jonkoping	57 30N	14 10E	22
Jonzac	45 28N	0 29W	14
Joob, *or* Jobu R.	0 13S	42 40E	36
Joogen	29 28N	70 54E	32
Joogjoory	21 22N	86 30E	33
Joonaghur	21 30N	70 40E	33
Jooneer	19 6N	74 35E	33
Joorgee	28 50N	66 28E	32
Jooria	22 14N	70 22E	33
Joppa	55 56N	3 7W	12
Jordanow	49 39N	19 45E	19
Jordao	25 45S	53 12W	51
Jordloe	55 13N	10 7E	21
Joreend	26 22N	68 31E	32
Jorge, Pta. St	31 49N	16 55W	36
Jorhat	26 37N	94 10E	35
Jorquera	39 11N	1 40W	24
Jorsa R.	55 35N	5 17W	12
Jos I.	36 45N	25 18E	56
Joss	13 15S	68 10W	49
Josse	15 36S	60 32W	49
Jose, R. S.	17 20S	59 10W	49
Jose, R. S.	15 30S	64 30W	49
Jose, St.	17 55S	60 25W	49
Jose, St.	13 0S	62 40W	49
Jose, St.	0 48N	75 30W	49
Jose, St.	13 57S	66 4W	49
Joseph Mt.	32 30S	116 5E	53
Josselin	47 57N	2 33W	14
Joue	47 30N	1 25W	14
Jouey	47 11N	4 26E	14
Joughur	21 15N	91 28E	33
Jougne	46 47N	6 24E	14
Jougska	64 3N	44 51E	23
Joulan Isles	37 30N	21 0E	8
Jounpoor	25 42N	82 44E	33
Jouranisi	39 23N	24 9E	28
Jourza, River	66 7N	52 40E	23
Jouz Lake	46 38N	6 17E	15
Jovia	46 18N	16 30E	56
Jovis Pagus	44 37N	21 0E	56
Jowla	18 31N	76 26E	33
Jowra	23 35N	75 7E	33
Jowx, L.	46 47N	6 18E	15
‡ Joyce's Country (Galway)	53 32N	9 33W	13
Joyeuse	44 28N	4 14E	14
Joze	20 30S	59 30W	50
Ju	34 13N	112 50E	34
Juan Fernandez Isle	33 20S	79 0W	54
Juande Mayo, S.	21 38S	67 0W	50
Juanico Strait	11 10N	124 57E	35
Juan, R. S.	17 0S	59 40W	49
Juan, R. S.	23 25N	75 15E	33
Juan, S. R.	22 0S	66 40W	50
Juan del oro, S.	14 17S	68 10W	49
Juapoor	18 25N	82 46E	33
Juary-guazzio, R.	18 5S	56 10W	51
Jubb	0 12S	42 30E	36
Jubb *or* Jorb R.	0 13S	42 40E	36
Jubah	27 46N	35 5E	37
Jubbulpoor	23 7N	79 57E	33
Jucar, River	39 8N	0 13W	24
Juckou	23 15N	68 55E	33
‡ Judaea	31 40N	35 10E	31
‡ Judaea, Wilderness of	31 30N	35 22E	31
‡ Judah	31 28N	35 20E	31
Judah, Mts. of	31 30N	35 4E	31
Judenbach	50 26N	11 11E	17
Judenburgh	47 10N	14 39E	19
Judeh, Sheikh	31 8N	34 11E	37
Juduia	17 59N	46 19W	51
Judulwai	18 36N	78 20E	33
Jufna	31 57N	35 12E	31
Jugdespoorwa	26 36N	84 30E	33
Jugduluk	34 19N	68 49E	32
Juggurnatpour	20 41N	84 52E	33
Juggut Point	22 15N	69 5E	33
Jugion Cr.	34 40S	148 27E	52
Jugon	48 25N	2 18W	14
Juhauna	28 50N	68 16E	33
Ju-ho	34 13N	112 50E	34
Juibat R.	40 28N	28 30E	30
Juina, River	10 40S	59 16W	51
Juist Isle	53 42N	6 58E	16
Juit	17 3N	75 19E	33
Jujuy	23 36S	64 48W	50
Jujuy Gde. de R.	23 30S	63 40W	50
Jukkasjarvi	67 50N	21 0E	22
Jukogorska	65 28N	44 57E	23
Julchia	53 54N	22 6E	20
Julamerk	37 45N	43 30E	30
Julduk	32 2N	66 37E	32
Julgado	10 30S	38 50W	51
Julgaom	21 0N	76 32E	33
Julianahede	56 8N	9 14E	21
Julianstown	53 41N	6 17W	13
Julias	32 58N	35 40E	31
Juliers	50 57N	6 20E	17
Juliersberg	51 18N	17 24E	20
Julii, Forum	46 7N	18 22E	56
Julimes	28 50N	103 42W	46
Juliopolis	39 58N	39 10E	56
Juliopolis	39 59N	31 35E	56
Juli	28 10N	67 35E	32
Jullal Khan	33 9N	67 45E	32
Julra Patun	24 34N	76 6E	33
Jullindur	31 20N	15 40E	33
Julraiz	34 23N	68 25E	32
Juma	7 15S	13 0E	36
Juma Bay	7 14S	13 0E	36
§ Jumas	23 4N	113 40W	45
Jumburum	33 23N	62 23E	32
Jumday	24 46N	87 0E	33
Jumilla	38 30N	1 27W	24
Jumjuma V. of. *See* Ruins of Babylon			30
Jumme, River	53 12N	7 27E	17
Jummoola	21 6N	83 32E	33

Names.	Lat.	Long.	No. of Map.
Kammenoe Lake	64 32N	30 8E	23
Kammer	51 40N	4 2E	16
Kammich	35 52N	14 33E	26
Kammich, ras el	35 56N	14 17E	26
Kamnitz	50 48N	14 22E	19
Kamoan	36 33S	174 18E	53
Kamoe, Isle	70 54N	22 55E	22
Kamotskoi Nosse	54 50N	163 0E	29
‡ Kamouraska	47 13N	69 30W	41
Kamp	52 44N	4 39E	16
Kampen	52 33N	5 53E	16
Kampen	54 56N	8 31E	21
Kampengpet	17 7N	100 10E	40
Kamperberg	52 3N	5 52E	16
Kamperveen	52 31N	5 56E	16
Kampong	1 20S	104 7E	35
Kampot	10 40N	104 43E	35
Kamring River	2 52S	104 40E	35
Kams, t'	29 20S	29 20E	38
Kamse R.	27 0S	19 40E	38
Kamser	34 38N	73 40E	33
Kamtchik River	42 39N	27 53E	27
Kamptee	21 15N	79 14E	33
‡ Kamtschatka	57 0N	160 0E	29
Kamtschatka, N.	56 25N	162 20E	29
Kamtschatka, *or* Beering's Sea	60 0N	175 0W	39
Kamtschatka, Verkhney	54 0N	158 5E	29
Kamur	35 4N	67 50E	33
Kamurd	35 14N	67 35E	32
Kamychin	50 5N	45 26E	23
Kanabad	35 23N	50 33E	32
Kanadei	53 9N	47 47E	23
Kana ei Jelil	32 49N	35 18E	31
Kanagee	26 35N	66 21E	32
Kanah, Kana	33 15N	35 18E	31
Kanah R.	32 18N	34 51E	31
Kanali	39 3N	20 42E	27
Kananikolsoi	52 49N	57 20E	23
Kanarah	43 4N	27 4E	27
Kanbounan	35 49N	36 58E	30
Kanbula	34 5N	77 23E	33
Kan-choo	39 0N	100 50E	34
Kun-choo	26 0N	114 55E	34
Kandahar	31 35N	65 30E	32
Kandahr	18 55N	77 16E	33
Kandairoh	28 4N	70 14E	32
Kandalaska	67 10N	32 30E	23
Kandalaska, G. of	67 28N	34 0E	23
Kandalitch	43 23N	25 38E	27
Kanderewelimone	8 12N	81 30E	33
Kandligeh-kioy. *See* the Bosphorus			27
Kandouil	53 52N	45 5E	23
Kandry	54 31N	53 57E	23
Kandy	7 9N	80 45E	33
Kandyz	54 2N	53 0E	23
Kaneegorum	32 50N	70 10E	32, 33
Kangaroo Isle	35 50S	137 10E	52
Kangasmenu	61 57N	26 27E	23
Kangawar	34 30N	47 59E	32
Kangelang Isle	7 10S	115 32E	35
Kanghur	28 15N	68 40E	32
Kangung Is. *See* Singapore			24
Kangyan	23 35N	94 30E	35
Kaniaba	12 28N	4 16W	36
Kanin Nos	68 37N	43 25E	23
Kanioungan Point	1 0N	119 6E	35
Kanisa	46 15N	16 4E	19
Kanisa, Great	46 28N	17 1E	19
Kanisa, Kis	46 7N	20 4E	19
Kaniska Zemlia	67 42N	45 2E	23
Kankakee River	41 12N	88 1W	44
Kankari	40 35N	33 40E	30
Kankeli, El	30 14N	31 25E	37
Kan-Kiang	28 0N	115 30E	34
Kankube	33 19N	35 41E	31
Kankula	43 34N	18 3E	27
‡ Kannaland	33 53S	21 5E	38
Kanneh	34 16N	13 44E	33
Kannotta	35 54N	14 22E	26
Kano	12 5N	9 20E	36
Kanoe	12 0N	9 12E	36
Kanova	57 49N	56 16E	23
Kanskoy	55 30N	85 5E	29
‡ Kansuli	37 0N	104 0E	34
Kanta	50 49N	11 35E	18
Kantal	33 53N	76 12E	33
Kantarah	37 32N	39 42E	30
Kan-tsian	36 25N	109 14E	34
Kanturk	52 10N	8 51W	13
Kanuir	32 28N	35 4E	31
Kanzas River	39 9N	94 32W	43
Kanzas V.	39 0N	96 30W	45
Kao-choo	21 50N	110 55E	34
Kao-ming	25 25N	103 2E	34
Kao-tang	37 0N	116 20E	34
Kao-tcheou	21 46N	110 52E	34
Kaotchoofoo	22 15N	110 50E	29
Kaouchany	46 38N	29 35E	23
Kaou-you	32 50N	119 10E	34
Kao-yeou, Lake	32 40N	118 50E	34
Kapareli	38 14N	23 11E	28
Kapelan, Khan	41 45N	21 49E	27
Kapelle	51 27N	3 58E	16
Kapelle, *or* Caple W.	51 31N	3 29E	16
Kapellen	46 57N	7 21E	15
Kapiti, *or* Entry I.	40 50S	174 55E	53
Kapotha	20 55N	66 0E	32
Kapowairua	34 25S	172 44E	53
Kappel	54 40N	9 52E	21
Kaprisoo R.	36 48N	31 9E	30
Kapsali	36 7N	23 0E	28
Kapsee	16 15N	74 20E	33
Kapu Kieui	39 34N	33 42E	30
Kapuli	42 17N	24 7E	27
Kara Agatch C.	42 0N	33 0E	30
Kara Aghatch	38 0N	31 35E	30
Kara Aghadj	43 52N	28 2E	27
Karaagatch	37 9N	46 43E	32
Karabagh	33 8N	71 36E	33
Karabounar	37 40N	33 42E	30
Kara Bournou	38 41N	26 38E	30
Kara, Cape	42 57N	27 56E	27
Karadran	36 6N	32 32E	30
Karagiler	39 35N	33 8E	30
Karagoash	36 4N	43 2E	30
Karagool	39 4N	42 33E	30
Kara Gul	38 59N	35 49E	30
Kara Hindee	38 25N	64 45E	32
Kara Hissar	40 20N	34 42E	30
Karahissar	36 48N	34 25E	30
Kara Hisar	40 4N	38 31E	30
Kara Hisar	38 29N	35 6E	30
Karahunza	40 25N	42 42E	30
Karak	29 18N	50 20E	32
Kara Kerman	14 33N	29 2E	27
Kara Kieui	38 54N	29 5E	30
Karakool	39 25N	63 46E	32
Karakoram Mts.	36 0N	76 50E	33
Kara Nor	32 40N	91 20E	33
Kara Veria	40 33N	22 16E	27
Karabach	54 36N	52 28E	23
Karabikiui	43 27N	28 33E	27
Karablaka	40 36N	26 15E	27
Karachonska	64 55N	82 30E	29
Karadjan	43 16N	26 59E	27
Karaga, Town	59 20N	165 20E	29
Karaginskoi, Isle	58 40N	163 40E	29
Karagu, Lake	49 35N	73 40E	29
Karah	29 30N	41 23E	29
Karajaki	41 21N	28 30E	27
Karakal	44 7N	24 15E	27
Karaklis	40 51N	44 35E	23
Karakootill P.	35 15N	67 55E	33
Karakouban River	44 51N	38 46E	23
Kara Kul	39 0N	72 0E	32
Karakum (*apud* D'Anville)	44 30N	104 40E	29
Karakum (*apud* Fischer)	46 55N	102 40E	29
Karalas	45 56N	27 12E	27
Karalm	30 37N	31 47E	37
Karalytskoi	52 11N	50 35E	23
Karaman	37 13N	33 28E	30

Names.	Lat.	Long.	No. of Map.
Karangassim	8 28S	115 40E	35
Karanbolong	7 45S	109 0E	35
Karang Mount	6 15S	106 0E	35
Karaniz	36 26N	47 10E	32
Kara-Saki	39 55N	36 49E	30
Karasch, River	44 50N	21 26E	19
Karasis	37 38N	35 47E	30
Karasjoki	69 27N	25 38E	22
Karasjoki, River	69 26N	26 10E	22
Karasou Bazar	45 5N	34 35E	23
Karatai	44 13N	28 28E	27
Karatavly	55 23N	58 10E	23
Karatchev	53 8N	34 54E	23
Karatsjaur, Lake	66 45N	18 50E	22
Karaul	42 47N	25 24E	27
Karausebes	45 23N	22 16E	19
Karatash C.	36 34N	35 20E	30
Karategin	38 50N	70 10E	32
Kara Tupper Ft	35 30N	62 5E	32
Karatupuh	36 18N	64 43E	32
Karavanserai	38 54N	21 9E	28
Karavar	36 21N	22 57E	28
Karavi	36 45N	23 35E	28
Karavostasi	38 9N	21 30E	28
Karavougia C.	36 21N	22 54E	28
Karboghaz	36 10N	29 50E	30
Karbole	61 58N	15 24E	22
Karchi R.	39 22N	66 43E	32
Kardamyla	36 50N	22 18E	28
Karditsa	38 27N	23 13E	28
Kards	23 46N	68 41E	32
Karduk	30 25N	60 13E	32
Karduta	43 1N	19 57E	27
Karempza	7 34N	38 46E	36
Karetivoe	8 25N	79 58E	33
Kareweran	40 18N	32 40E	30
Karez	29 28N	65 2E	32
Kargeh, El	26 10N	29 40E	36
Kargopol	61 31N	38 40E	23
Karghah li	39 40N	32 9E	30
Karghah li	39 31N	33 11E	30
Karghan	39 51N	40 25E	30
Kargu Bazar	39 20N	41 11E	30
Kari-Kari, *or* Knuckle Pt.	34 46S	173 25E	53
Karia	38 30N	79 35E	29
Kariatin	23 40N	44 30E	29
Karies	40 14N	24 15E	27
Karili	39 56N	22 38E	27
Karin	44 9N	15 38E	19
Karinja	20 26N	77 30E	33
Karinska	58 4N	50 5E	23
Karise	37 50N	45 22E	32
Karistan	41 17N	27 30E	27
Karistza	39 15N	21 42E	28
Karit, W.	27 32N	32 5E	37
Karitsa	37 1N	22 45E	28
Karjurand	41 30N	33 38E	30
Karkenna Isle	34 38N	11 8E	36
Kark-hun	37 35N	32 58E	30
Karkieevoi	56 2N	59 5E	23
Karkull	13 10N	75 4E	33
Karlburgh	48 4N	17 7E	19
Karleby Gamla	63 48N	23 21E	23
Karlova	45 43N	20 23E	19
Karlshaven	51 39N	9 27E	17
Karlstadt	49 58N	9 49E	18
Karma B.	29 25N	48 0E	32
Kamara	37 13N	22 11E	28
Karmoe	59 15N	4 54E	22
Karnabat	42 39N	26 52E	27
Karoburnu C.	36 36N	31 52E	30
Karonda	60 29N	38 40E	23
Karotcha	50 51N	37 21E	23
Karotyfalva	48 53N	18 52E	19
Karova	55 48N	67 20E	23
Karpelska	45 31N	38 42E	23
Karreebosch Fn.	31 58S	23 46E	38
Karreeka, River	33 5S	23 45E	38
Karrildbek	57 41N	10 32E	21
Karrow	57 20N	4 45W	11
Kars	40 34N	42 58E	30
Kars	32 33N	4 45W	36
Kars, River	40 28N	42 45E	30
Karsaig	56 20N	5 59W	12
Karsoun	54 7N	46 51E	23
Kartakshe	35 2N	76 0E	33
Kartalija	43 42N	28 34E	27
Karthi	38 0N	66 0E	29
Kartigapully	9 15N	76 31E	33
Karuah R.	32 30S	151 57E	52
Karuk	33 8N	71 20E	32
Karup	56 18N	9 11E	21
Kar Yani	42 0N	33 33E	30
Karysto	38 3N	24 28E	28
Karysto, B. of	37 58N	24 26E	28
Karysto, I.	37 56N	24 32E	28
‡ Karystos	38 22N	24 10E	28
Karytaena	37 28N	22 3E	28
Kasalgansgoi	47 0N	50 11E	23
Kasan	42 53N	26 30E	27
Kasaroun, Ras el	31 8N	33 8E	37
Kaschau	48 39N	21 16E	19
Kasein	33 30N	69 29E	32
Kasem	33 2N	36 3E	31
Kasendorf	50 1N	11 19E	17
Kashakoonda	33 23N	67 24E	33
Kashan	33 59N	51 18E	32
Kasheiya	33 32N	35 48E	32
Kashgar	41 20N	72 25E	29
Kashghan R.	33 15N	48 0E	32
Kashkhar	39 50N	74 30E	29
Kashna	13 15N	8 0E	36
Kasidi	37 55N	23 5E	28
Kasimiyeh, ei Nr.	33 21N	35 16E	31
Kasimov	54 50N	41 5E	23
Kasir Kabir	35 8N	6 14W	36
Kaskasia	37 57N	89 52W	44
Kaskasia, River	37 52N	88 45W	44
Kaskeen R.	28 25N	60 25E	32
Kaskinova	51 44N	57 40E	23
Kaslansk	63 12N	48 59E	29
Kasmoria-ill Askos	41 28N	28 15E	27
Kasr Bir el Hadjar	25 32N	30 45E	37
Kasr el Zian	25 12N	30 45E	37
Kasr-i-Shirin	34 29N	45 43E	30
Kasr Ouaty	25 15N	30 44E	37
Kasr Palace. *See* Ruins of Babylon			30
Kasr Skerridge	36 42N	42 28E	30
Kassan Kouli	37 28N	54 6E	32
Kasser Azit	36 12N	10 25E	36
Kassesse	45 34N	14 16E	19
Kassiellec	52 48N	18 7E	20
Kassop	39 47N	19 54E	28
Kassoumba M.	0 2N	100 33E	35
Kassovo	42 32N	21 22E	27
Kassullie	27 34N	75 12E	33
Kastamuni	41 22N	33 55E	30
Kastanitsa	37 16N	22 38E	28
Kastelia	36 50N	21 57E	28
Kastoftgaard	55 56N	8 55E	21
Kastoria	40 39N	21 24E	27
Kastorion	37 11N	22 18E	28
Kastractes	39 35N	19 56E	28
Kastri	37 22N	23 16E	28
Kastri	38 31N	22 31E	28
Kastrikam	52 33N	4 40E	16
Kastro	36 59N	24 44E	28
Kastro	38 21N	24 6E	28
Kastro	38 25N	26 9E	30
Kastrovolo	38 35N	23 59E	28
Kastus	38 35N	20 55E	28
Katabothra	38 32N	23 17E	28
Katachee	33 49N	63 25E	32
Katakekaumene	38 40N	29 20E	56
Katakolo	37 40N	21 21E	28
Katakolo B.	37 37N	21 23E	28
Katakolo C.	37 37N	21 20E	28
Katam Is. *See* Singapore			24
Katane	33 29N	36 8E	31
Kataphati	36 49N	21 43E	28
Katavathia	36 48N	22 55E	28
Katchalinsk	49 5N	44 0E	23
Katchianik	42 5N	21 32E	27
Katchiko	39 21N	21 0E	27
Katelnikov	47 10N	43 37E	23

Names.	Lat.	Long.	No. of Map.
Katélnoi	49 9N	52 5E	23
Kater Cape	69 10N	67 0W	39
Kateri	40 11N	22 32E	27
Katerin, Jebel	28 27N	33 66E	37
Kateycheeke Ghuree	29 10N	65 42E	32
Katherine, Loch	34 26S	117 21E	53
Katherine, Loch	56 15N	4 27W	12
Katib Isle. *See* Singapore			33
Kati Kati	37 25S	175 58E	53
Kativ, El	26 35N	50 1E	29
Katjawatte	6 0N	80 24E	33
Katkarinjetah	21 55N	85 35E	33
Kato Belesi	37 42N	22 30E	28
Katochi	38 25N	21 12E	28
Kato Mamoula	38 25N	23 57E	28
Katoula	38 13N	23 22E	28
Kator	26 52N	69 0E	32
Kato Skheno	38 16N	21 49E	28
Kato Temeni	38 14N	22 7E	28
Katrabad	37 1N	70 42E	32
Katrany	31 6N	36 9E	37
Katsaroni	38 4N	24 22E	28
Katsi oula mouren R.	35 0N	90 25E	33
Katta Kurgand	39 56N	66 1E	32
Katterewali	22 28N	81 0E	33
Katterline	56 53N	2 14W	12
Katton	51 59N	2 32W	10
Kattregam	6 26N	81 40E	33
Katunga	9 0N	6 15E	36
Katwyk	52 12N	4 25E	16
Katwyk	51 45N	5 52E	16
Katz	54 32N	18 30E	20
Katzbach, River	51 17N	16 28E	20
Kaua Kaua R.	35 22S	174 10E	53
Kaudersteg	46 30N	7 40E	15
Kauenloke	19 41N	72 57E	33
Kaufbeuren	47 53N	10 38E	18
Kaufungen	51 16N	9 40E	17
Kaukan	40 30N	67 10E	29
Kaukehnen	55 9N	21 32E	20
Kaula	30 25N	76 50E	33
Kaun Voe	57 57N	6 37W	11
Kaunglass Head	52 0N	10 16W	13
Kaurala R.	28 54S	149 22E	52
Kayak. *See* the Bosphorus			27
Kavalla	40 59N	24 20E	27
Kavarna	43 25N	28 23E	27
Kavenki	60 20N	166 35E	29
Kawa-kawa, *or* Palliser C.	41 37S	175 21E	53
Kawa-kawa	37 39S	178 24E	53
Kaweranga	37 7S	175 3SE	53
Kawia Hr.	38 6S	174 52E	53
Kawen Isle	7 0N	173 0E	54
Kawkal el Hawa	32 36N	35 31E	31
Kawnoad	26 58N	71 25E	33
Kawur	4 50S	103 5E	35
Kayan	37 33N	34 19E	30
Kaysersche	50 19N	7 1E	17
Kayul	32 55N	79 2E	33
Kayun R.	33 10N	48 25E	32
Kaza	34 0N	49 10E	32
‡ Kazan	55 23N	49 0E	23
Kazan	55 40N	49 16E	23
Kazarma	53 46N	56 47E	23
Kazarun, Ras el	31 7N	32 54E	37
Kazatchia	51 14N	57 18E	23
Kazbek Mount	42 42N	44 31E	23
Kazboulatova	54 10N	51 50E	23
Kazeroon	29 35N	51 38E	32
Kazibeg	42 42N	45 4E	23
Kazsony Ujfalu	46 15N	25 57E	19
Keadue	54 3N	8 5W	13
Keady	54 14N	6 41W	13
Keal, W.	53 10N	0 3E	9
Keanachyle	58 16N	4 20W	11
Kearn	57 19N	2 51W	11
Keats, Port	14 0S	129 30E	52
Kebbar, Maden	38 46N	38 44E	30
Kebsud	39 35N	28 29E	30
Kedarnath	30 44N	79 4E	33
Keddington	52 5N	0 30E	10
Kedekleh	36 21N	29 30E	30
Kedemoth	31 33N	35 55E	31
Keder kanta	31 5N	77 20E	33
Kedes	33 9N	35 32E	31
Kediri	7 49S	112 0E	35
Kedish	33 9N	35 32E	31
Kedje	26 25N	62 28E	32
Keeallon	27 3N	70 43E	33
Keekairy	12 45N	76 26E	33
Keel	53 59N	10 2W	13
Keelby	53 35N	0 14W	9
Keelings Is.	12 30S	93 10E	35
Keem	53 58N	10 9W	13
Keen Mt.	56 58N	3 0W	11
Keena R.	31 32N	70 42E	33
Keene	42 55N	72 15W	44
Keeper, Mount	52 46N	8 14W	13
Keet	53 0N	2 19W	9
Keewaiwona Bay	47 9N	88 20W	44
Keewaiwona Pt.	47 22N	87 50W	44
Keeyang	26 10N	96 14E	35
Kefa	45 2N	38 11E	23
Keff	35 50N	8 54E	36
Kefr Beil	32 33N	35 43E	31
Kefr Dahira	32 36N	35 44E	31
Kefr Kud	32 27N	35 14E	31
Kefr Saba	32 12N	34 59E	31
Kega Point	10 40N	108 10E	35
Kegworth	52 50N	1 16W	10
Kehal	29 43N	70 52E	32
Kehl	48 36N	7 52E	18
Kehoa	19 30N	106 11E	35
Kehob, *or* Bethrehob	33 23N	35 41E	31
Kehoy	21 3N	104 30E	35
Kei River, Black	32 0S	27 0E	38
Kei River, White	32 2S	27 5E	44
Kei River, Great	32 38S	28 25E	38
Keinfiord	69 31N	20 29E	22
Keig	57 14N	2 42W	11
Keighley	53 52N	1 54W	9
Keil	56 31N	5 26W	12
Keil	56 44N	5 18W	12
Keilah	31 33N	35 1E	53
Keill	55 21N	5 44W	12
Keils	55 59N	5 41W	12
Keilstrup	55 26N	11 13E	21
Keir	55 13N	3 49W	12
Keiree	31 54N	77 48E	33
Keirnah	22 9N	86 5E	33
Keis, ei W.	31 32N	34 53E	31
Keish	26 35N	54 8E	32
Keish Isle	26 35N	54 6E	32
Keiskamma, River	33 10S	27 27E	27
Keiss	58 31N	3 6W	11
Keiss Castle	58 30N	3 5W	11
Keiss, *or* Sinclair Bay	58 23N	3 4W	11
Keith	57 32N	2 59W	11
Keith Hall	57 17N	2 21W	11
Keith, Inch	57 31N	1 46W	11
Keithock Ho.	56 46N	2 42W	11
Kekenis	54 53N	9 52E	21
Ke-kou	21 0N	107 15E	34
Kela Mountains	34 0N	96 10E	29
Keladyng River	20 10N	93 7E	35
Kelangtou	25 13N	121 35E	35
Kelat	29 0N	66 25E	33
Kelat-i-Ghiljee	32 47N	67 28E	33
Kelat-i-Nadiri	26 50N	60 16E	32
Kelay Isle	7 25N	73 5E	33
Kelb Hauran	32 40N	36 48E	31
Kelb, Nahr el	33 53N	35 34E	31
Kelburn	55 48N	4 48W	12
Kelchi Kaleh	38 7N	27 30E	30
Kelem L.	56 23N	3 40W	11
Kelham	53 7N	0 53W	9
‡ Kelioub	30 20N	31 13E	37
Kelioub	30 13N	31 15E	37
Kelis	56 35N	6 47W	12
Kelis	56 37N	6 41W	12
Kellare	52 8N	4 0W	10
Kellas	57 35N	3 25W	11
Kellie Law	56 15N	2 47W	12

Names.	Lat.	Long.	No. of Map.
Kellinghusen	53 57N	9 44E	21
Kelloe	55 46N	2 15W	12
Kelloe	54 44N	1 28W	9
Kells	55 5N	4 11W	12
Kells	52 1N	10 7W	13
Kells	52 33N	7 18W	13
Kells	54 48N	6 13W	13
Kells	53 44N	6 49W	13
Kelly	50 37N	4 15W	10
Kelly	55 54N	4 51W	12
Kelmarsh	52 24N	0 55W	10
Kelmscott	32 5S	115 58E	53
Kelnaleg	53 41N	8 34W	13
Kelnbach	48 40N	12 32E	18
Kelsale	52 15N	1 29E	10
Kelsall	53 13N	2 43W	9
Kelsey, N.	53 30N	0 26W	9
Kelsey, S.	53 28N	0 26W	9
Kelshall	52 1N	0 3W	10
Kelso	55 36N	2 26W	12
Kelspoke Castle	55 44N	5 0W	12
Kelsterne	53 23N	0 7W	9
Keltie Br.	56 8N	3 22W	12
Kelton	55 2N	3 36W	12
Kelton	54 54N	3 56W	12
Kelty B.	56 9N	4 20W	12
Kelun	35 29N	52 13E	32
Kelung	25 18N	121 38E	34
Kelvedon	51 30N	0 40E	10
Kelvin, W.	55 57N	4 9W	12
Kema	1 15N	124 52E	35
Kemakh	39 25N	39 25E	30
Kemalabad	35 45N	50 52E	32
Kemare	37 16N	27 40E	30
Kemback	56 19N	2 55W	12
Kemeen	30 9N	53 18E	32
Kemi	65 49N	24 39E	23
Kemi	64 59N	34 29E	23
Kemi, River	64 58N	34 31E	23
Kemi, River	65 48N	24 40E	23
Kemiervie Lake	66 30N	27 35E	23
Kemitrask	66 36N	27 29E	23
Kemliz	52 1N	13 28E	20
Kemmoo	14 48N	7 0W	36
Kemney	57 15N	2 29W	11
Kempe	53 51N	9 31E	21
Kempen	51 24N	6 22E	17
Kempen	51 19N	18 4E	20
Kemps Castle	56 18N	3 51W	12
Kempsville	36 4N	76 1W	44
Kempsey	52 9N	2 13W	10
Kempt, Lake	47 27N	74 16W	42
Kempten	47 43N	10 19E	18
Ken, Loch	55 1N	4 4W	12
Ken W.	53 15N	4 9W	12
Kenachryne	57 55N	5 11W	11
Kenalwee	21 32N	84 5E	33
Kenath	32 49N	36 46E	31
Kenath-nobali	33 7N	35 52E	31
Kenaugh	53 37N	7 46W	13
Kenbane Isle	55 13N	6 18W	13
Kenberton	52 38N	2 23W	10
Kenbole	57 8N	3 51W	11
Ken, Bridge of	55 12N	4 12W	12
Ken Water	55 15N	4 9W	12
Kendal	54 10N	2 46W	9
Kenderchurch	51 58N	2 52W	10
Kendoll	57 17N	2 17W	11
Kendrick's Isle	24 45N	133 50E	29
Kenebekasis, River	45 34N	65 52W	41
Kenfig	51 30N	3 44W	10
Kengall	35 6S	147 18E	52
Kengisbruk	67 10N	23 38E	23
Kenhawa, Little River	39 18N	81 40W	44
Kenhulwick, L.	58 10N	6 44W	11
Kenilworth	52 21N	1 35W	10
Kenkries	37 52N	22 59E	28
Kenmare	51 51N	9 35W	13
Kenmare, River	51 44N	10 0W	13
Kenmore	57 34N	5 45W	11
Kenmore Castle	55 4N	4 8W	12
Kenmore	56 35N	3 58W	12
Kenna	51 25N	2 50W	10
Kenn C.	28 2N	51 21E	32
Kennararoch	55 42N	5 40W	12
Kennard	31 44N	84 31W	44
Kennard L.	56 36N	3 46W	12
Kennardington	51 2N	0 52E	10
Kennebeck River	45 25N	69 36W	44
Kennedy Castle	54 55N	4 57W	26
Kennedy Isle	8 40S	167 12E	52
Kenneh, Old	26 37N	62 44E	32
Kennet, E.	51 24N	1 49W	10
Kennet, River	51 28N	0 58W	10
Kennington	51 11N	0 53E	10
Kennis, Cape	37 20N	142 0E	29
Kennoway	56 12N	3 3W	12
Kensworth	51 51N	0 30W	10
‡ Kent	51 13N	0 41E	10
‡ Kent	34 25S	118 45E	53
‡ Kent	43 12S	146 48E	53
Kent Isle	38 55N	76 15W	44
Kent, R.	54 14N	2 49W	9
‡ Kent (New Brunswick)	46 35N	65 5W	41
‡ Kent (Upper Canada)	42 25N	82 10W	42
Kentchurch	51 55N	2 50W	10
Kentford	52 12N	0 33E	10
Kentisbere	50 52N	3 19W	10
Kentisbury	51 10N	3 58W	10
Kentmere	54 25N	2 52W	9
‡ Kentucky	37 30N	85 0W	44
Kentucky River	38 41N	85 5W	44
Kenty	49 54N	19 13E	19
Kenzingen	48 11N	7 47E	18
Keose	58 7N	6 29W	11
Keose, Loch	58 7N	6 29W	11
Kepp	56 8N	4 13W	12
Keppel	52 2N	6 14E	16
Keppel Bay	23 10S	151 0E	52
Keppock	57 16N	5 27W	11
Keppock	56 52N	4 54W	11
Kepwick	54 18N	1 16W	9
Ker	45 29N	19 44E	19
Keracka	38 45N	21 37E	28
Kerak, El	32 45N	35 35E	31
Keras	62 22N	50 51E	28
Kerassora	39 1N	21 39E	28
Kerusovo	40 18N	21 15E	27
Kerate	37 48N	24 1E	28
Keraudren, Cape	20 50S	119 0E	52
Kerbest	46 55N	22 6E	19
Kerek Sela	31 15N	35 45E	31
Kerek Wady	31 19N	35 40E	31
Kerempe C.	42 5N	33 15E	30
Kerensk	53 46N	42 56E	28
Kerenzern	47 6N	9 7E	15
Keresko	48 25N	23 19E	19
Keresoun	41 0N	38 28E	30
Kereszt	48 33N	18 48E	18
Keret	66 14N	33 39E	23
Kerfield	55 38N	3 11W	12
Kergan	37 10N	45 35E	32
Kergan, Khana	30 36N	53 19E

NAMES.	LAT.	LONG.	No. OF MAP.
Kilcalmoncll K.	55 52N	5 26W	12
Kilcanquhar	56 13N	2 49W	12
Kilcar	54 38N	8 35W	13
Kilcarn Bay	53 37N	6 38W	13
Kilchattan	55 46N	5 3W	12
Kilchinzie	55 27N	5 46W	12
Kilchoman	55 49N	6 29W	12
Kilchrenan	56 22N	5 13W	12
Kilchriest	57 13N	5 56W	11
Kilchuilem	57 9N	4 30W	11
Kilchurn Cape	56 23N	5 3W	12
Kilcimo	52 36N	8 47W	13
Kilcinmon	52 14N	10 9W	13
Kilcivan	55 24N	5 46W	12
Kilclooney	54 18N	6 32W	13
Kilcock	53 24N	6 40W	13
Kilcolgan	53 13N	8 52W	13
Kilcommon	52 57N	7 57W	13
Kilconla	53 35N	8 55W	13
Kilconnel	53 20N	8 23W	13
Kilconquhar	56 14N	2 50W	9
Kilcorgan Pt.	53 13N	9 3W	13
Kilcriest	53 11N	8 38W	13
Kilcrohane	51 34N	9 40W	13
Kilcullen	53 6N	6 45W	13
Kilcullun Bridge	53 8N	6 44W	13
Kilcumin Head	54 17N	9 10W	13
Kilda, Island, St.	57 29N	8 34W	11
Kildale	58 33N	4 46W	11
Kildale	54 29N	1 4W	9
Kildalky	53 34N	6 51W	13
Kildallon	55 44N	6 3W	12
Kildare	46 14N	73 36W	42
Kildare	53 10N	6 55W	13
† Kildare, County	53 10N	6 50W	13
Kildavin	52 40N	6 41W	13
Kildellig	52 53N	7 35W	13
Kildina, Isle	69 22N	34 0E	23
Kildonan	58 8N	3 52W	11
Kildonan	57 14N	7 24W	11
Kildonan	56 56N	6 9W	12
Kildonan	54 49N	5 2W	12
Kildonar	55 27N	5 6W	12
Kildoney	54 31N	8 17W	13
Kildress	54 39N	6 51W	13
Kildrimore	57 44N	4 30W	11
Kildrummy	57 15N	2 54W	11
Kildwick	53 55N	1 58W	9
Kildysart	52 40N	9 7W	13
Kilfenora	52 59N	9 12W	13
Kilfinan	55 58N	5 20W	12
Kilfinichen K.	56 24N	6 5W	12
Kilfinnan	52 20N	8 25W	13
Kilfree	53 58N	8 29W	13
Kilgan, Village and River of	34 33S	117 50E	53
Kilgarvan	51 54N	9 26W	13
Kilgeffin	53 41N	8 5W	13
Kilglass	53 49N	7 57W	13
Kilgobbin	52 14N	9 57W	13
Kilgride	52 40N	6 13W	13
Kilham	54 5N	0 21W	9
Kill	38 40N	24 8E	28
Kill	38 32N	24 5E	28
Kill	41 9N	29 39E	30
Killa	45 36N	29 39E	23
Kilia	37 37N	25 7E	28
Killa Fort	41 14N	29 2E	27
Kilies, Cape	38 39N	24 10E	28
Kilif	37 15N	66 10E	32
Kilikliote	43 57N	26 28E	27
Kilintringan	54 52N	5 8W	12
Kilion, I.	38 41N	23 59E	28
Kilkadrane Pt.	52 35N	9 44W	13
Kilkee	52 41N	9 39W	13
Kilkee, B.	52 42N	9 42W	13
Kilkeel	54 3N	6 0W	13
Kilkeevan	53 45N	8 26W	13
Kilkelly	53 21N	9 10W	13
Kilkenny	52 38N	7 13W	13
† Kilkenny County	52 38N	7 10W	13
Kilkenny, West	53 30N	7 45W	13
Kilkerran Bay	53 19N	9 43W	13
Kilkerrin	53 34N	8 34W	13
Kilkhampton	50 53N	4 28W	10
Kilkieh	40 57N	22 53E	27
Kilkinnihy, B.	51 35N	10 6W	13
Kilkond	58 22N	21 59E	23
Kill	53 15N	6 35W	13
Kill	53 52N	7 18W	13
Killa	32 23N	67 30E	32
Killa Abdalla	30 40N	66 30E	32
Killa Asseen	34 13N	68 40E	32
Killa Budul	35 47N	63 53E	32
Killacow	52 5N	8 2W	13
Killacraw (Cantire)	55 31N	5 45W	12
Killaee Lilla	33 28N	67 30E	32
Killaeeguhool	33 3N	68 13E	32
Killaghneenagh	51 38N	9 56W	13
Killahe Aga	29 55N	55 21E	32
Killai Sobha	31 39N	65 52E	32
Killai Khurotee	32 22N	68 44E	32
Killakhan	37 32N	56 51E	32
Killallen	53 40N	6 59W	13
Killaloe	52 49N	8 27W	13
Killamory	52 28N	7 24W	13
Killan	52 31N	6 45W	13
Killandine Cas.	56 36N	5 55W	12
Killaney Bay	53 8N	9 40W	13
Killanummery	54 11N	8 15W	13
Killany	53 57N	6 36W	13
Killard Head	52 45N	9 34W	13
Killargay	54 13N	8 9W	13
Killarney	52 4N	9 31W	13
Killarney, Lake	26 30S	31 55E	38
Killarney, Lough	52 2N	9 33W	13
Killarney, Upper, Lake	51 58N	9 36W	13
Killarrow K.	55 46N	6 16W	12
Killascobe	53 26N	8 32W	13
Killashee	53 41N	7 49W	13
Killberry	55 50N	5 37W	12
Killblaan	56 17N	4 59W	12
Killcallan B.	55 45N	5 0W	12
Killcloney	53 20N	8 14W	13
Killcolman	53 46N	8 57W	13
Killcolmkill	58 4N	3 56W	11
Killcool	53 6N	6 4W	13
Killdonen	57 52N	5 17W	11
Killdonnel	55 30N	5 34W	12
Killdorrery	52 14N	8 24W	13
Killead	54 39N	6 14W	13
Killeagh	51 56N	7 57W	13
Killean	56 34N	5 30W	12
Killean	55 40N	5 40W	12
Killean (Isla)	55 8N	6 20W	12
Killearn	56 3N	4 21W	12
Killearnay	57 30N	4 20W	11
Killedmon	52 36N	6 51W	13
Killeely	52 48N	8 39W	13
Killeeshill	54 30N	6 57W	13
Killeevan	54 10N	7 9W	13
Killegny	52 27N	6 45W	13
Killeigh	53 14N	7 26W	13
Killelagh	53 1N	9 21W	13
Killelagh	54 54N	6 40W	13
Killenagh	52 35N	6 16W	13
Killenaule	52 33N	7 39W	13
Killereagh Abbey	51 51N	8 41W	13
Killerevan	53 28N	8 42W	13
Killery Harbour	53 38N	9 50W	13
Killesher	54 16N	7 14W	13
Killeter	54 40N	7 41W	13
Killfine	53 40N	9 47W	13
Killflin	52 21N	8 39W	13
Killglass	54 14N	9 1W	13
Killicrankie	56 4N	3 46W	12
Killiheily	57 6N	5 50W	11
Killilan	57 20N	5 24W	11
Killimly	51 54N	10 21W	13
Killimore	53 10N	8 17W	13
Killin	56 28N	4 18W	12
Killinanh	54 17N	7 50W	13
Killina	52 10N	8 41W	13
Killincarig	53 8N	6 6W	13
Killinchy, Mount	54 28N	5 42W	13
Killiness Pt.	54 40N	4 50W	12
Killiney Bay	53 16N	6 6W	13
Killinghall	54 1N	1 33W	9
Killingholme, N.	53 39N	0 16W	9
Killingly	51 50N	8 25W	13
Killingsavando	67 42N	20 10E	22
Killinick	52 14N	6 28W	13
Killisport, Loch	55 55N	5 35W	12
Killkelly	53 52N	8 48W	13
Killmacomogue	51 45N	9 18W	13
Killmalie	56 51N	5 10W	12
Killmallock	52 23N	8 32W	13
Killmalode	51 40N	8 45W	13
Killmessan	53 34N	6 38W	13
Killmichael	51 51N	8 58W	13
Killmichael Point	52 44N	6 9W	13
Killmonny	53 3N	9 13W	13
Killnacow	52 18N	7 11W	9
Killneedy	52 24N	8 53W	13
Killo W.	55 22N	4 4W	12
Killoch	57 33N	3 28W	11
Killochan Cas.	55 15N	4 50W	12
Killoe	53 45N	7 39W	13
Killoran	56 7N	6 11W	12
Killoran	54 9N	8 33W	13
Killorglin	52 6N	9 48W	13
Killough	54 15N	5 39W	13
Killoughter	54 3N	7 24W	13
Killpheder	57 37N	7 28W	11
Killrush	52 38N	6 35W	13
Killrush	52 42N	7 25W	13
Killspindie	56 26N	3 13W	12
Killucan	53 31N	7 5W	13
Killuken	53 55N	8 4W	13
Killybegs	54 38N	8 27W	13
Killybegs Harbour	54 36N	8 27W	13
Killyglass	53 25N	8 20W	13
Killygordon	54 48N	7 41W	13
Killyhounan	56 41N	4 23W	12
Killyleagh	54 24N	5 46W	13
Killymun	54 29N	6 41W	13
Kilmabalmak	57 55N	4 38W	11
Kilmacdugh	53 3N	8 51W	13
Kilmacduan	52 43N	9 24W	13
Kilmacrenan	55 2N	7 48W	13
Kilmacthomas	52 12N	7 24W	13
Kilmactrany	54 3N	8 12W	13
Kilmagany	52 27N	7 19W	13
Kilmaiden	52 15N	7 15W	13
Kilmain	53 35N	9 4W	13
Kilmain	53 36N	9 8W	13
Kilmainham	53 31N	6 47W	13
Kilmalcolm	55 54N	4 37W	12
Kilmaley	52 49N	9 6W	13
Kilmanivaig	56 54N	5 1W	12
Kilmarie	57 13N	6 6W	11
Kilmarnock	55 37N	4 30W	12
Kilmaronock	56 4N	4 28W	12
Kilmartin	56 9N	5 30W	12
Kilmaura	55 38N	4 32W	12
Kilmeen	51 41N	8 55W	13
Kilmelford	56 18N	5 27W	12
Kilmeny	56 23N	2 58W	12
Kilmeny (Isla)	55 50N	6 11W	12
Kilmea	56 47N	51 11E	23
Kilmeston	51 1N	1 10W	10
Kilmichael	55 53N	5 10W	12
Kilmichael	56 7N	5 29W	12
Kilmissal	52 36N	6 39W	13
Kilmocrish	52 30N	6 18W	13
Kilmodan	56 2N	5 11W	12
Kilmorack	57 28N	4 30W	9
Kilmore	53 58N	7 22W	13
Kilmore	57 20N	4 27W	11
Kilmore	56 23N	5 26W	12
Kilmore	56 38N	6 10W	12
Kilmore	54 23N	5 47W	13
Kilmore	53 53N	7 58W	13
Kilmorich	56 16N	4 54W	12
Kilmory	57 4N	6 22W	11
Kilmory	56 55N	5 38W	12
Kilmory	55 27N	5 11W	12
Kilmovee	53 54N	8 37W	13
Kilmuie	56 11N	5 24W	12
Kilmuir	57 38N	6 22W	11
Kilmuir	57 20N	4 27W	11
Kilmuir Br.	57 43N	4 7W	11
Kilmuir Wr.	57 31N	4 12W	11
Kilmuir, *or* Durinish	57 28N	6 33W	11
Kilmun	56 1N	4 55W	12
Kilmury	52 56N	6 40W	13
Kilnaboy	53 0N	9 4W	13
Kilnagross	51 39N	8 50W	13
Kilnalech	53 52N	7 16W	13
Kilninian	56 34N	6 14W	12
Kilniver	56 21N	5 30W	12
Kilnsea	53 38N	0 9E	9
Kilnwick	53 57N	0 29W	9
Kilonga	4 0S	11 30E	36
Kilpatrick	55 29N	5 19W	12
Kilpatrick	56 21N	6 11W	12
Kilpatrick	51 47N	8 40W	13
Kilpatrick, E.	55 56N	4 19W	13
Kilraheen	52 14N	6 20W	13
Kilravock Cas.	57 32N	3 58W	11
Kilrea	54 17N	6 34W	13
Kilrenny	56 14N	2 40W	12
Kilrich	53 14N	8 27W	13
Kilrush	52 38N	9 29W	13
Kilsalaghan	53 29N	6 19W	13
Kilshannig	52 6N	8 42W	13
Kilsyth	55 59N	4 3W	12
Kiltale	53 32N	6 38W	13
Kiltarlity	57 27N	4 30W	11
Kiltartan	53 6N	8 49W	13
Kiltealy	52 34N	6 44W	13
Kiltearn	57 40N	4 40W	11
Kilteely	52 31N	8 21W	13
Kilteevin	53 38N	8 3W	13
Kilteevoge	54 49N	7 56W	13
Kiltignau	47 35N	8 13E	15
Kiltis	66 47N	24 10E	23
Kiltivy	57 36N	2 34W	11
Kiltullagh	53 43N	8 40W	13
Kiltnacleige	54 2N	8 51W	13
Kiltomack	53 36N	7 45W	13
Kiltommer	53 14S	8 15W	13
Kiltoom	53 29N	8 4W	13
Kiltubrid	54 2N	7 54W	13
Kilva	66 57N	20 52E	22
Kilve	51 12N	3 10W	10
Kilverstone	52 27N	0 47E	10
Kilvicuen	56 18N	6 9W	12
Kilvilure	52 39N	7 54W	13
Kilwinning	55 40N	4 42W	12
Kilworth	52 26N	1 7W	10
Kilworth	52 9N	8 14W	13
Kimawat	32 50N	36 45E	30
Kimble, Gt	51 45N	0 48W	10
Kimblethmont	56 37N	2 35W	12
Kimbolton	52 15N	2 40W	10
Kimbolton	52 20N	0 25W	10
Kimbuldai	31 44N	62 46E	32
Kimcote	52 27N	1 9W	10
Kimeridge	50 36N	2 8W	10
Kimmerow Lake	53 45N	12 49E	17
Kimolo	36 47N	24 35E	28
Kimpina	45 5N	25 51E	27
Kimpolung	45 14N	25 4E	27
Kimpton	51 50N	0 18W	10
Kinawley	54 14N	7 39W	13
Kin	22 4N	109 10E	34
Kin	26 53N	113 25E	34
Kinaldie	56 16N	2 47W	12
Kinaldie	56 44N	3 58W	12
Kinaragird	35 22N	51 16E	32
Kinauchtraeh	56 9N	5 43W	12
Kinauld	57 5N	4 9W	11
Kin-boa	39 5N	119 20E	34
Kinbrace	58 12N	3 57W	11
Kincaid Mt.	38 10S	141 15E	52
Kincardine	57 14N	3 48W	11
Kincardine	57 51N	4 25W	11
Kincardine	56 10N	4 2W	12
Kincardine	56 4N	3 42W	12
Kincardine Castle	56 17N	3 42W	12
‡ Kincardine County	56 58N	2 25W	12
Kincardine O'Neil	57 5N	2 42W	11
Kincardine Port	56 12N	4 14W	12
Kin-cha-Hiang	28 0N	103 0E	34
Kin-choo	41 0N	121 8E	34
Kin-choo	30 28N	111 58E	34
Kinclaven	56 32N	3 21W	12
Kincraig	57 8N	3 54W	11
Kindberg	47 30N	15 23E	19
Kindhope	55 27N	3 3W	12
Kinechina	57 19N	42 23E	23
Kineff	56 52N	2 16W	12
Kinellar	57 13N	2 16W	11
Kinelsk	53 22N	51 36E	23
Kinerdie	57 32N	2 40W	11
Kineta	37 58N	23 16E	28
Kineton	52 10N	1 30W	10
Kinfauns	56 23N	3 21W	12
King	35 20N	107 20E	34
King	37 45N	116 18E	34
‡ King	34 36S	149 5E	52
King Edward	57 37N	2 29W	11
King Isle	12 30N	98 28E	35
Ki-ngan	27 6N	115 0E	34
Kingarloch	56 38N	5 34W	12
Kingegone	6 10N	80 0E	33
King L.	37 53S	147 50E	52
King Mt.	37 35S	144 38E	52
King R.	36 30S	146 23E	52
King George Tn.	5 30N	5 40W	36
King George's Sd.	35 7S	118 0E	53
King George III.'s Archipelago	57 0N	134 0W	40
King George IV.'s Cataract	28 12S	20 9E	38
King George, *or* Manice River	25 25S	32 50E	36
King George's Isle	62 5S	59 0W	2
King George's Isles	14 30S	146 0W	54
King George III's Sound	34 55S	118 5E	52
King William's Cataract	3 16N	57 50W	51
Kinghorn	56 5N	3 10W	12
Kinghorn Ness	56 4N	3 10W	12
King-ki-tao	37 10N	127 22E	34
Kingkitao	37 35N	127 55E	29
Kinglassie	56 10N	3 14W	12
King-men	31 8N	112 3E	34
Kingoldrum	56 41N	3 1W	12
King's Barns	56 19N	2 33W	12
Kingsbridge	50 18N	3 46W	10
Kings Bromley	52 44N	1 49W	10
Kingsbury	52 33N	1 40W	10
King's Cape	64 25N	78 20W	40
Kings Capel	51 58N	2 39W	10
Kingsclere	51 19N	1 14W	10
Kingscliffe	52 34N	0 31W	10
Kingscote	35 38S	137 39E	52
‡ King's County (New Brunswick)	45 40N	65 50W	41
‡ King's County (Nova Scotia)	44 57N	64 26W	41
‡ King's County (Prince Edward Isle)	46 18N	62 30W	41
‡ King's County	53 16N	7 30W	13
Kingscourt	53 54N	6 47W	13
Kingscross	55 30N	5 5W	12
Kingsdown	51 20N	0 15E	10
King's House	56 37N	4 47W	12
Kingshouse	56 21N	4 16W	12
King's Island	40 0S	144 5E	52
King's Isle	12 20N	98 16E	29
Kingside	55 52N	3 32W	10
Kings Kerswell	50 31N	3 27W	12
Kingslamys	57 32N	6 21W	11
Kings Langley	51 43N	0 27W	10
Kingsmill's Group	1 0S	176 0E	1
Kings Norton	52 24N	1 57W	10
Kings Nympton	50 57N	3 53W	10
Kings Road	51 30N	2 41W	10
Kings R.	42 14S	145 40E	53
Kings Seat	55 45N	3 27W	12
Kings Sutlan	52 1N	1 16W	10
King's Post	48 26N	71 51W	41
King's River	53 9N	6 31W	13
King's Sound	17 0S	123 30E	52
Kingsthorpe	52 16N	0 55W	10
Kingston	51 59N	2 52W	10
Kingston	51 24N	0 21W	10
Kingston	50 37N	1 21W	10
Kingston	50 47N	1 54W	10
Kingston	50 49N	1 5W	10
Kingston	50 47N	2 12W	10
Kingston	51 18N	1 38W	10
Kingston	50 19N	3 54W	10
Kingston	52 52N	1 55W	10
Kingston	41 59N	70 39W	44
Kingston Do.	51 7N	2 13W	10
Kingston and Harbour	17 57N	76 49W	47
Kingston, S. Channel	17 54N	76 52W	47
Kingston, Eastern Channel	17 55N	76 49W	47
Kingston-on-Hull	53 45N	0 21W	9
Kingston (Upper Canada)	44 16N	76 33W	42
Kingston (New Brunswick)	45 34N	66 0W	42
Kingston (New York)	41 55N	74 0W	44
Kingston (Tennessee)	35 49N	84 31W	44
Kingston (North Carolina)	35 14N	77 40W	44
Kingston (Jamaica)	17 57N	76 38W	47
Kingstown	53 30N	10 5W	13
Kingstown (S. Vincent's)	13 15N	61 10W	47
Kingstown Harbour	53 18N	6 8W	13
Kingstree	33 38N	79 53W	44
Kingswell	55 41N	4 25W	12
Kingswells	57 8N	2 16W	11
Kingswood	51 38N	2 22W	10
Kingtcheou	41 0N	121 0E	29
Kingtcheou	30 30N	112 0E	34
Kingthorp	54 16N	0 44W	9
Kington	51 29N	2 7W	10
Kington	52 8N	1 20W	10
Kington	52 14N	3 1W	10
Kingtong	24 30N	101 18E	34
Kinguisle	57 5N	4 6W	11
Kingwarth K.	55 45N	5 3W	12
King William's C.	6 15S	147 47E	52
‡ King William's Land	69 0N	99 30W	39
King William's Mount	42 12S	146 11E	53
King William Mountains	29 30S	152 28E	52
King William's Tn.	52 12N	9 15W	13
Kingwood (Virginia)	39 25N	79 50W	44
Kingyuen	24 24N	108 35E	34
King-yuen	26 40N	107 23E	34
Kin-heang	27 37N	120 52E	34
Kin-hoa	29 15N	119 46E	34
Kinl-Balou Lake	5 42N	117 0E	35
Kinlen	45 38N	24 18E	27
Kinlra Bay	56 51N	5 54W	12
Kinlty	53 6N	7 43W	13
Kinlar	29 55N	71 2E	33
Kinkel Castle	56 4N	2 45W	12
Kinkell Cas.	57 32N	4 22W	11
Kinlet	52 25N	2 26W	11
Kinloch	56 55N	5 34W	11
Kinloch	57 11N	5 46W	11
Kinloch	57 43N	4 25W	11
Kinloch	58 4N	4 52W	11
Kinloch	58 26N	4 31W	11
Kinloch	57 3N	6 17W	11
Kinloch	56 41N	4 54W	12
Kinloch	56 35N	3 21W	12
Kinloch	57 37N	5 39W	11
Kinloch	56 18N	3 10W	12
Kin-loch-Bervie	58 37N	5 1W	11
Kin-loch-Rannoch	56 41N	4 13W	12
Kin-loch-Ewe Inn.	57 38N	5 18W	11
Kin-loch is-crasert	57 3N	6 19W	11
Kinlochmore	56 57N	5 31W	11
Kinloss	57 38N	3 29W	11
Kinlough	54 27N	8 18W	13
Kinmen	30 54N	112 30E	34
Kinmont Castle	55 1N	3 21W	12
Kinmundy	57 14N	2 14W	11
Kinmundy Ho.	57 29N	2 0W	11
Kinnabrach	57 4N	3 53W	11
Kinnacraig	55 49N	5 28W	12
Kinnaird	56 27N	3 11W	12
Kinnaird	56 38W	3 38W	12
Kinnaird Ca.	56 42N	2 35W	12
Kinnaird's Head	57 41N	2 1W	11
‡ Kinnardy	56 41N	2 59W	12
Kinnardy	56 41N	2 59W	12
Kinnebar	56 46N	2 26W	12
Kinnedder	56 8N	3 31W	12
Kinnegad	53 27N	7 3W	13
Kinnel W.	55 11N	3 28W	12
Kinnell	56 27N	4 16W	12
Kinnell	56 39N	2 36W	12
Kinnell Hd.	55 17N	3 35W	12
Kinnersley	52 0N	2 57W	10
Kinnethmont	57 21N	2 47W	11
Kinnettles	56 37N	2 53W	12
Kinnie, Wr. & Glen	57 2N	5 10W	11
Kinniell Ho.	56 1N	3 38W	12
Kinnow	57 28N	2 47W	11
Kinnord L.	57 5N	2 58W	11
Kinnuck	57 16N	2 21W	11
Kinoo	23 26N	70 35E	33
Kinoogoomisee L.	48 35N	92 53W	42
Kinouli	56 24N	3 23W	12
Kinoulton	52 52N	1 4W	10
Kinrara	57 9N	3 52W	11
Kinross	56 11N	3 24W	12
† Kinross, County	56 12N	3 25W	12
Kinrossie	56 29N	3 19W	12
Kinsale	51 42N	8 31W	13
Kinsale Harbour	51 41N	8 29W	13
Kinsale, Old Head of	51 36N	8 32W	13
Kinsleys Lake	29 55N	82 14W	44
Kintail	57 15N	5 23W	11
Kintang	30 0N	121 48E	34
Kintare	52 26N	2 13W	10
Kintcheou	29 0N	118 33E	34
Kintchoo	22 3N	109 10E	29
Kin-te-ching	29 18N	117 5E	34
Kinten	55 24N	21 15E	20
Kintille	56 20N	3 23W	12
Kintore	57 15N	2 22W	11
Kintra	55 41N	6 18W	12
Kintraw	56 12N	5 31W	12
Kinvaran	53 8N	8 55W	13
Kin-yang	36 5N	107 40E	34
Kin-yuen	24 30N	108 40E	34
‡ Kinzig	48 22N	8 0E	18
Kinzig R.	50 11N	9 0E	17
Kiobing	54 54N	10 25E	21
Kiobstaed	57 33N	9 57E	21
Kioge	55 28N	12 8E	21
Kioge Bay	55 30N	12 16E	21
Kiolme Lake	69 33N	30 20E	23
Kiorup	55 35N	10 20E	21
Kiou-long-Kiang	22 40N	100 30E	34
Kipoula	36 28N	22 23E	28
Kippen	56 8N	4 8W	12
Kippure Mountain	53 11N	6 20W	13
Kipriana	36 53N	24 45E	28
Kiraly	47 20N	17 55E	19
Kirberg	50 17N	8 E	17
Kirbuster	58 57N	2 47W	11
Kirbuster	59 1N	3 20W	11
Kirby Grindalyth	54 7N	0 35W	9
Kirby, W.	53 23N	3 10W	9
Kirchberg	49 59N	7 25E	18
Kirchberg	48 2N	15 22E	19
Kirchberg	47 5N	7 36E	15
Kirchdorf	46 50N	7 33E	15
Kirchdorf	46 50N	7 33E	15
Kirchdorf	48 3N	10 35E	18
Kircheim	48 37N	9 27E	18
Kirchangel	51 17N	10 55E	17
Kirchhayn	50 49N	8 55E	17
Kirchinskoi	49 44N	51 35E	23
Kirchliadach	47 0N	7 24E	15
Kirchsteinbek	53 33N	10 8E	21
Kirchweiler	49 48N	7 13E	18
Kirdford	57 1N	0 33W	10
Kire	68 40N	27 43E	23
Kirger	38 26N	33 49E	30
‡ Kirguis, Great Korde	45 0N	66 0E	29
Kiria	35 52N	33 10E	33
Kiriaki, S.	38 19N	20 28E	28
Kirin	35 26N	74 26E	33
Kiris	35 13N	75 45E	33
Kirlu Almie	42 14N	27 46E	27
Kirja	46 4N	28 11E	27
Kirjathaim	31 43N	35 45E	31
Kirjath-jearim	31 49N	35 7E	31
Kirk Andreas	54 23N	4 27W	9
Kirkcaldy	56 7N	3 10W	12
Kirkandatch Lake	48 34N	74 21W	42
Kirkandrews	55 3N	2 57W	9
Kirkurd	55 41N	3 23W	12
Kirkbean	54 55N	3 37W	12
Kirkbuddo	56 34N	2 48W	12
Kirk-Burton	53 36N	1 42W	9
Kirkbride	54 54N	3 13W	9
Kirkbust	57 33N	7 22W	11
Kirkby	53 5N	1 15W	9
Kirkby	53 29N	2 33W	9
Kirkby	54 26N	1 9W	9
Kirkby Lonsdale	54 11N	2 37W	9
Kirkby Malzeard	54 10N	1 38W	9
Kirkby Moorside	54 16N	0 58W	9
Kirkby Ravensworth	54 28N	1 47W	9
Kirkby Stephen	54 28N	2 22W	9
Kirkcolm Pt.	55 2N	5 6W	12
Kirjatch	56 2N	38 33E	23
Kirkconnel	55 24N	4 2W	12
Kirkconnel	54 59N	3 37W	12
Kirkcormock	54 53N	3 59W	12
Kirkcowan	54 54N	4 35W	12
‡ Kirkcudbright	55 2N	4 7W	12
Kirkcudbright	54 49N	4 5W	12
Kirkcudbright Bay	54 46N	4 6W	12
Kirkcudbright, Old	55 7N	4 57W	12
Kirkdale	54 51N	2 59W	9
Kirkdale	54 51N	4 17W	12
Kirk Deighton	53 57N	1 24W	9
Kirkden	56 37N	2 43W	12
Kirkebye	54 49N	12 1E	21
Kirkee	18 30N	74 2E	33
Kirkee	38 3N	65 0E	32
Kirkgunzeon	54 58N	3 48W	12
Kirkham	54 6N	0 51W	9
Kirkham	53 47N	2 54W	9
Kirkharle	55 8N	1 59W	9
Kirkhaugh	54 52N	2 28W	9
Kirkhill	57 26N	4 24W	11
Kirkhind Lee	55 23N	2 8W	9
Kirkillissa	41 46N	27 7E	27
Kirkinjuk	38 28N	65 57E	32
Kirkinner	54 40N	4 25W	12
Kirkintilloch	55 57N	4 10W	12
Kirkland	54 41N	2 34W	9
Kirkland	54 53N	4 27W	12
Kirk Langley	52 56N	1 34W	9
Kirk Leatham	54 35N

Names.	Lat.	Long.	No. of Map.
Kolesd	46 31N	16 38E	19
Kolgarn, Mount.	54 54N	58 52E	23
Kolgouev Isle	69 6N	49 10E	23
Kolham	53 11N	6 49E	16
Koliazin	57 2N	37 35E	23
Kolim Iougan	63 25N	72 20E	22
Kolima, River	68 40N	162 0E	29
Kolimskoi, North	68 35N	161 0E	29
Kolimskoi, South	67 0N	158 35E	29
Kolimskoi, Verko	65 0N	153 30E	29
Kollu	50 0N	15 11E	19
Kolind Sound	56 24N	10 42E	21
Koliori	39 36N	19 43E	28
Kolkengen	52 9N	4 56E	16
Kolki	51 16N	24 43E	23
Kolleditch	43 49N	18 34E	27
Kellum	53 17N	6 8E	16
Kolmœes	37 16N	22 20E	28
Kolo	52 10N	18 40E	23
Kolodez	49 28N	45 59E	23
Kologriv	58 40N	44 39E	23
Kolokythia	36 35N	22 28E	28
Kolokythia, Gulf of	36 35N	22 40E	28
Kolomea	48 29N	25 7E	19
Kolomensk	59 57N	36 13E	23
Kolomna	55 2N	38 24E	23
Kolomsk	61 25N	53 30E	21
Kolotskoi	56 34N	35 25E	23
Kolouras	38 51N	23 14E	28
Kolpitchia	44 16N	46 27E	23
Kolu Kushia	37 35N	34 30E	30
Kolva, River	60 16N	56 16E	23
Komam C.	41 7s	174 27E	53
Komanova	41 58N	22 2E	27
Komarova	57 20N	55 28E	23
Komasi	6 50N	1 50W	36
Komatougalou	35 23N	34 15E	30
Komiton	38 4N	24 33E	28
Komlos	45 55N	20 44E	19
Komlos, Tot	46 24N	20 48E	19
Komogovina	45 20N	16 22E	19
Komorn	47 47N	18 7E	19
Komsberg	32 30s	21 25E	38
Komstræs	38 34N	24 2E	28
Komulunair	25 6N	73 26E	33
Konak-kiui	43 19N	26 13E	33
Konchenbroda	31 5N	13 36E	18
Konda	22 31N	82 4E	33
Kondapilly	16 36N	80 38E	33
Kondening L.	33 2s	117 48E	53
Kondili M.	38 42N	23 24E	28
Kondo Despoti	38 37N	23 41E	28
Kondovaseni	37 50N	22 1E	28
Konello C.	37 11N	21 37E	28
Konetsgorsk	62 51N	43 49E	23
Konetska	59 35N	35 38E	23
Koneypoor	19 49N	84 58E	33
Kong	9 45N	4 10W	36
Kong	10 58N	2 5W	36
Kong	10 55N	103 15E	35
Kong-choo	20 0N	110 18E	34
Kong, Mountains	9 0N	3 0W	36
Kongairvi	61 57N	21 30E	23
Kongarna, Lake	69 1N	20 40E	22
Kongelf	57 52N	12 4E	22
Kong-kubin, Bay	12 20N	102 10E	35
Kongsberg	59 39N	9 37E	22
Kongsley	56 54N	10 7E	21
Kongsvinger	60 12N	11 58E	22
Koniavi	38 54N	21 33E	28
Konicepol	50 40N	19 39E	23
König	49 44N	9 4E	18
Königsgratz	50 13N	15 48E	19
Königs Lake	47 30N	12 53E	18
Königsberg (Brandenburg)	52 59N	14 18E	20
Königsberg (East Prussia)	54 42N	20 29E	20
Königshof	51 45N	10 46E	17
Königshofen	50 15N	10 26E	17
Königsluter	52 14N	10 51E	17
Königstein	50 12N	8 23E	17
Königstein	50 51N	14 2E	17
Königswald	52 29N	15 13E	20
Königswinter	50 44N	7 7E	17
Königswortha	51 18N	14 21E	17
Koning Ft.	27 38s	24 30E	38
Koniosteni	43 56N	23 52E	27
Konisopolis	39 39N	20 8E	28
Konitza	43 45N	18 5E	27
Konitza	40 8N	21 5E	27
Koniyeh	37 48N	32 40E	30
Konkeir	20 19N	82 0E	33
Konkel Nuggur	22 53N	84 8E	33
Konkobar	34 29N	47 58E	56
Kon-koe Hr.	12 38N	109 20E	35
Konnah Kraal	29 35s	24 34E	38
Konomba	13 3N	11 20W	36
Kononova	53 27N	47 10E	23
Konope	38 33N	21 18E	28
Konotop	51 13N	33 31E	23
Konquee	26 0s	24 28E	38
Konskie	51 11N	20 28E	23
Konstadt	51 3N	18 3E	20
Konstantinograd	49 22N	35 40E	23
Konstantinova	71 38N	107 30E	29
Konstantinovsk	47 38N	40 7E	23
Kontop	51 53N	15 55E	20
Kontro C.	37 6N	25 38E	28
Konup, *or* Fish R.	27 30s	17 0E	38
Kooarwa	22 18N	71 7E	33
Koochan	37 9N	58 11E	32
Koochin	29 54N	53 32E	32
Kooenthur	29 30N	80 18E	33
Kooffra Gibel	27 25N	32 47E	37
Koog	53 6N	4 46E	16
Kookiar	20 12N	81 25E	33
Kookurmoonda	21 30N	74 15E	33
Kooloj	25 42N	62 10E	32
Koolgurrah	20 5N	80 2E	33
Koolikoroo	13 2N	2 55W	36
Kooloo	36 43N	3 45E	37
Koolookera	22 40N	84 24E	33
Koom	34 30N	50 56E	32
Koomabad	36 40N	50 55E	32
Koomakary	15 15N	8 40W	36
Koomareea	22 30N	91 48E	33
Koombana Bay	33 18s	115 35E	63
Koombaree	20 6N	78 15E	33
Koomeshah	32 0N	52 0E	32
Koomsang	26 19N	126 50E	34
Koomhee	31 54N	66 20E	33
Koomsha T.	32 31N	88 43W	44
Koonchee	31 42N	66 57E	33
Koonda	24 10N	84 35E	33
Koondeean	32 20N	71 28E	32
Koondla	21 22N	71 25E	33
Koondooz	36 40N	68 52E	32
Koondooz R.	35 40N	68 22E	32
Kooneh	26 5N	79 8E	33
Kooner	34 41N	70 52E	33
Kooner Mt.	34 55N	70 45E	33
Kooner R.	35 45N	71 22E	32
Koopah	32 50N	52 59E	32
Koorandub	26 27N	59 57E	32
Koord Cabool	34 21N	69 20E	33
‡ Koordistan	36 20N	45 20E	32
Koordmulla	36 48N	54 5E	32
Koorgpentia	15 51N	78 59E	33
Koorhi Madali	31 44N	63 45E	32
Koorkuloo	18 24N	80 26E	33
Koorndyk	51 47N	4 16E	16
Kooroondwar	16 44N	74 36E	33
Koortee R.	21 50N	69 30E	33
Koorum	20 46N	77 32E	33
Kooruunabad	33 42N	49 37E	32
Koose R.	26 40N	87 10E	33
Kooshalgurh	26 35N	76 50E	33
Kooshk R.	35 35N	62 8E	32
Kooshtoosh	38 56N	66 45E	32
Koosk	38 45N	64 4E	32
Kootchawun	27 10N	74 52E	33
Kootchoo	26 45N	111 35E	29
Kootnam	38 40N	64 3E	32
Kopani	46 5N	54 40E	29
Kopatkevitchi	52 18N	28 36E	23
Kopchik	58 8N	59 8E	23
Kopeez	46 3N	25 7E	19
Kophen Ft.	34 30N	71 55E	55
Koping	59 25N	16 2E	22
Kopkyha-Corcyra	39 40N	19 48E	28
Kopnich	52 23N	13 35E	20
Kopotzani	44 17N	26 7E	27
Koppigen	47 7N	7 37E	15
Koprelnitz	46 11N	16 52E	19
Koprili	41 45N	21 48E	27
Koprivno	44 8N	19 2E	27
Koptiougskoe	64 0N	46 48E	23
Kopyczynce	49 4N	26 3E	19
Kopyl	45 12N	27 55E	23
Kopyl	45 25N	38 7E	23
Kopys	54 19N	30 21E	23
Kopytova	60 54N	47 0E	23
Kora	60 49N	34 12E	23
Korabur	24 27N	74 5E	33
Korah	23 36N	68 58E	33
Koraka C.	37 20N	23 4E	28
Korakill	11 29N	75 42E	33
Korana, River	45 31N	15 36E	19
§ Koranas	28 45s	20 25E	38
Koranimb	12 2N	75 43E	33
Koras	46 38N	19 20E	19
Korat	16 12N	102 10E	29
Korburg	54 29N	9 25E	21
Korbza	38 15N	23 26E	28
‡ Kordofan	12 40N	30 0E	36
Koree Mt.	23 40N	68 37E	32
Koree River	23 32N	68 30E	33
Korenieza	44 39N	15 50E	19
Korgina	57 50N	93 0E	29
Korkub	32 2N	47 18E	32
Koridja	40 49N	20 44E	27
Koritta	53 30N	17 58E	20
Korkura	35 34N	44 6E	56
Kormond	47 1N	16 37E	19
Kormudsh	28 34N	51 24E	32
Kornah	31 4N	47 27E	32
Korner	51 14N	10 37E	17
Korneuberg	48 20N	16 20E	19
Koro	49 0N	22 30E	19
Korod	46 51N	23 25E	19
Korogra C.	38 3N	20 44E	28
Korolevetz	51 30N	33 32E	23
Koron	36 46N	21 59E	28
Korop	63 36N	30 33E	23
Kororariki	35 15s	174 10E	53
Koros	47 33N	23 29E	19
Koros, River	46 45N	20 12E	19
Koros, Fehes, R.	46 45N	21 8E	19
Koros, Fekete, R.	46 45N	21 8E	19
Koros, Sebes, R.	46 54N	20 58E	19
Korotaiak	50 56N	39 20E	23
Korrostellevo	51 49N	42 24E	23
Kuru	27 3s	23 52E	38
Korpho	36 42N	24, 29E	28
Korsberga	57 15N	15 8E	22
Kors Fiord	60 10N	5 12E	22
Korsnas	62 46N	21 2E	23
Korsvig	62 48N	6 5E	22
Kortcheva	56 43N	36 50E	23
Korti	18 0N	32 0E	36
Korti	23 7N	32 42E	37
Korva	68 4N	28 1E	23
Kos, G. of	36 55N	27 25E	30
Koseiabad	28 58N	55 39E	32
Kosamui	9 58N	100 5E	35
Koseisk	52 27N	28 35E	23
Koshaub	32 15N	72 30E	23
Kosih	45 17N	24 19E	27
Kosinsk	59 53N	54 50E	23
Koskinsko Mt.	36 24s	148 17E	52
Koskivare	66 39N	21 8E	22
Kosliska	43 24N	27 40E	27
Kosmari	40 10N	19 49E	27
Kosmas	37 4N	22 44E	28
Kosogol, Lake	50 50N	101 20E	29
Kosreeez	46 52N	25 30E	19
Kossier	26 12N	34 4E	37
Kossier, Old	26 22N	34 8E	37
Kostainieza	45 16N	16 33E	19
Kostanitz	42 7N	24 5E	27
Kostanitza	45 14N	16 34E	27
Kostel	45 31N	14 56E	19
Kosten	52 5N	16 40E	20
Kosteail	43 2N	22 0E	27
Kosteruitz	54 11N	16 27E	20
Kostin Bay	71 0N	52 30E	29
Kostova	60 18N	44 42E	23
Kostritz	50 57N	12 0E	17
Kostroma	57 44N	41 1E	23
‡ Kostroma	57 54N	44 12E	23
Kostrzyn	52 23N	17 13E	20
Kosuk	32 11N	68 20E	33
Kosulitza	43 59N	18 44E	27
Kosva, River	58 47N	56 10E	23
Kosvensk	58 52N	56 0E	23
Koszenice	51 37N	21 27E	23
Kosztara	45 22N	23 22E	19
Kot	33 4N	69 0E	32
Kotagoodem	18 1N	80 49E	33
Kotah	25 5N	75 50E	33
Kotai	17 14N	100 40E	29
Kotarra	23 8N	69 5E	33
Kotatho	27 46N	72 44E	33
Kotchania	44 24N	21 38E	27
Kotchoo	30 20N	106 10E	29
Kotchuk	40 5N	33 52E	30
Kotduara	29 42N	78 28E	33
Kotelnich	58 5N	48 32E	23
Kotelnoi, *or* Kettle Isle	75 30N	140 0E	29
Koten	39 40N	77 30E	29
Kothil	29 17N	67 8E	33
Kothree	25 16N	68 38E	33
Kotiah	26 22N	67 55E	32
Kotiki L.	38 1N	21 20E	28
Kotikoh	23 34N	78 45E	33
Kotkee	32 3N	69 51E	32
Kot Kumalia	30 46N	72 50E	33
Kotlovka	55 34N	51 48E	23
Kotonkora	11 5N	6 45E	36
Kotorsko	44 53N	18 11E	27
Kotoor	38 30N	44 45E	32
Kotra	22 4N	71 3E	33
Kotra	22 24N	77 16E	33
Kotree	23 55N	68 46E	32
Kotree	26 35N	68 30E	32
Kotree	28 30N	67 25E	32
Kottoor	17 27N	81 42E	33
Kotur	38 26N	45 45E	30
Kotyana	21 38N	70 15E	33
Kotye	10 50N	75 58E	33
Kotzebue's Sound	66 40N	164 0W	40
Kotzenan	51 26N	15 55E	20
Kotzing	49 8N	12 41E	18
Kou	26 35N	111 53E	34
Koua	36 15N	55 31E	32
Koua	40 2N	95 14E	34
Kouang	32 18N	115 9E	34
Kouangna	24 8N	105 29E	34
Kouangsi	24 40N	104 0E	34
Kouany-te	31 2N	119 12E	34
Kouar Yakhta	29 25N	51 10E	32
Kouba	41 29N	48 30E	23
Kouban, Lake	45 4N	36 55E	23
Kouban, River	45 4N	37 10E	23
Koubinsk Lake	59 36N	39 28E	23
Kouch	63 46N	37 16E	23
Koucha	61 7N	51 32E	23
Kouchewanda	65 58N	30 30E	23
Kouchilev	51 12N	31 53E	23
Kouchouktchkoi	44 20N	33 55E	23
Kouda	66 18N	42 35E	23
Koudano	14 30N	24 40E	36
Koudekerke	51 41N	3 48E	16
Kouderkerk	52 9N	4 35E	16
Koue-hoa	26 25N	117 22E	34
Koue-hoa	23 17N	104 38E	34
Kouei-ling	25 9N	110 39E	34
Koue-te	34 28N	115 46E	34
Koue-yang	26 0N	112 40E	34
Kouga Hills	33 35s	23 40E	38
Kouga, River	33 36s	24 43E	38
Kougngsin	28 28N	117 12E	34
Kougoi, River	46 41N	38 21E	23
Kougria	40 54N	30 38E	30
Kouia	65 2N	40 20E	23
Kouiz	46 55N	7 26E	15
Kouka	13 5N	14 5E	36
Kouke	19 53N	30 35E	36
Koukistra	38 36N	21 22E	28
Koukmor	55 55N	48 44E	23
Koukola	61 4N	29 50E	23
Koukou	40 50N	111 32E	34
Koula	38 25N	28 54E	30
Koulan, Lake	48 50N	116 30E	29
Kou-lang	37 33N	102 55E	34
Koularska	52 50N	118 20E	29
Kouldja	44 5N	77 30E	29
Koules	37 45N	21 51E	28
Koulinsk	53 37N	45 16E	23
Koulioi River	66 6N	43 30E	23
Koulowri	37 57N	23 30E	28
Koultaeva	57 52N	55 42E	23
Koum	40 20N	42 38E	30
Koum Dabrah	31 16N	30 59E	37
Koum Lake	31 44N	91 50E	33
Kouma, Gulf	44 16N	47 0E	23
Kouma, River	44 33N	46 50E	23
Koumani	37 45N	21 42E	28
Koumi	38 38N	24 7E	28
Koumi Bay	38 34N	24 10E	28
Koumia	56 26N	46 55E	23
Koumiong	57 49N	50 5E	23
Koumjaas	41 35N	36 8E	30
Koura	27 25s	24 35E	38
Kouradourare	38 7N	23 25E	28
Koung-chang	34 55N	104 35E	34
Kounonpia	37 3N	22 49E	28
Kouphonisa I.	36 54N	25 36E	28
Koupiansk	49 40N	37 34E	23
Kour, River	39 13N	48 48E	23
Koura I.	39 15N	49 28E	32
Kourchlih Cape	41 6N	39 5E	30
Kourianovska	60 22N	41 30E	23
Kourilovka	52 8N	46 49E	23
Kourinsk	58 19N	43 38E	23
Kourkoula Mt.	36 47N	22 50E	28
Kournych	55 35N	46 17E	23
Kourochkina	46 12N	47 28E	23
Kouroublia Mt.	38 38N	23 31E	28
Koursalas	37 53N	23 52E	28
Koursk	51 41N	36 27E	23
‡ Kuorsk	51 16N	36 3E	23
Kousamo	65 48N	29 2E	23
Koushki Zerd	38 49N	52 24E	32
Kousrak	26 53N	57 3E	32
Koussie, *or* Sand River	29 42s	17 9E	38
Koustchaouchi	37 4N	22 5E	28
Kousted	56 32N	9 55E	21
Koutais	42 10N	42 50E	23
Koutloum	53 26N	53 45E	23
Koutno, Lake	66 8N	31 0E	23
Koutoumoula	38 20N	24 10E	28
Koutra Mt.	37 22N	21 45E	28
Koutroulo	38 40N	23 57E	28
Koutzapoodi	37 41N	22 41E	28
Koutzokhori	37 34N	21 44E	28
Kouvachi	55 10N	58 55E	23
Kouvad	42 30N	59 30E	29
Kou-yuan	36 5N	106 20E	34
Kooshk	34 55N	62 16E	32
Kouzintitchi	51 42N	28 46E	23
Kouzomen	66 17N	37 0E	23
Kouznetsk	54 5N	87 25E	29
Kouznetzk	53 5N	46 32E	23
Kovaja	41 12N	19 32E	27
Kovasch	43 21N	19 13N	27
Kovdozero, Lake	66 58N	31 20E	23
Kovero	62 32N	30 33E	23
Koverstan	27 25N	55 30E	32
Kovno	54 52N	23 55E	23
Kovran	57 45N	58 40E	29
Kovrov	56 17N	41 5E	23
Kow	36 11N	55 31E	32
Kowalewo	53 10N	18 53E	20
‡ Kowar	22 0N	73 0E	35
Kowia	9 47N	9 10W	36
Kowkown Ford	29 13s	24 10E	38
Kowlas	18 19N	77 46E	30
Kozaratz	44 56N	16 56E	27
Kozelets	50 51N	31 3E	23
Kozelsk	54 3N	35 41E	23
Kozlinsk	52 40N	54 52E	23
Kozlov	52 54N	40 31E	23
Kozly	65 10N	39 51E	23
Kozmin	51 52N	17 33E	20
Kozmodemiansk	56 5N	46 44E	23
Kozmodemiansk	58 22N	54 54E	23
Krabar	34 56N	10 41E	36
Krabdendyk	51 25N	4 6E	16
Krah	10 12N	99 0E	35
Krai Kop Kr.	30 33s	24 5E	38
Krainburgh	46 16N	14 22E	19
Krajova	44 19N	23 47E	27
Krajova	46 37N	21 53E	19
Krali	38 8N	21 43E	28
Kramers Fountain	28 3s	24 26E	38
Kranichfeld	50 50N	11 14E	17
Kranichfield	50 55N	11 9E	17
Kranidi	37 22N	23 8E	28
Kranji R. *See* Singapore			33
Kranowitz	49 58N	18 9E	20
Krapivha	53 55N	36 56E	23
Krapma	46 11N	15 59E	19
Krasnobersk	61 30N	45 51E	23
Krasnoborska	64 51N	52 50E	23
Krasnogorsk	51 34N	56 14E	23
Krasnoi	54 35N	31 23E	23
Krasnoiar	52 10N	43 23E	23
Krasnoiarsk	56 35N	92 22E	29
Krasnoi Kholm	57 57N	36 55E	23
Krasnosamarsk	52 51N	50 58E	23
Krasnoslaw	51 3N	23 11E	23
Krasnoslobolsk	54 25N	43 33E	23
Krasnoufimsk	56 34N	57 43E	23
Krasyne Kopani	46 0N	44 33E	23
Krattovo	42 48N	21 27E	27
Krautheim	49 25N	9 38E	18
Kravia	39 43N	19 36E	28
Krawang	6 20s	107 22E	35
Krazna	45 12N	23 35E	27
Kregojevatz	43 44N	20 54E	27
Kreig, River	49 14N	8 22E	18
Krekollen	54 9N	20 42E	20
Krei-choo	31 11N	109 25E	34
Kreimouseef	26 25N	33 40E	37
Kremasti	36 58N	22 52E	28
Kremenetz	50 8N	25 48E	23
Kremensk	49 24N	43 30E	23
Krementechoug	49 5N	33 29E	23
Kreplitz	54 36N	13 18E	20
Kreslavi	55 52N	27 3E	23
Kresta	44 50N	44 1E	23
Krestovski Isles	73 10N	86 0E	29
Krestzi	58 11N	32 26E	23
Kretchetova	60 55N	38 30E	23
Kreutzberg	50 59N	18 15E	20
Kreutzburg	54 29N	20 24E	20
Kreuz	47 21N	8 33E	15
Kreuznach	49 51N	7 53E	18
Krieben	51 57N	16 54E	20
Kriegers Grave	30 34s	22 40E	38
Kriens	47 1N	8 17E	15
Krikelo	38 50N	21 29E	28
Krimpen	51 54N	4 38E	16
Kringelen	61 45N	9 35E	22
Krio Cape	35 16N	23 30E	27
Kriokovo	57 12N	34 59E	23
Kriou-metopon, *or* Ram's Head, Cape	44 20N	33 30E	23
Krissee River	31 15s	29 50E	38
Kritza	35 11N	25 43E	27
Kritzy	58 26N	29 47E	23
Krivelnik	44 54N	22 47E	27
Krobbesholm	55 43N	11 57E	21
Krobylin	51 43N	17 31E	20
Kroeben	51 47N	17 3E	20
Krook	28 54N	58 30E	32
Krogaspe	54 10N	9 54E	21
Krogdahl	56 20N	8 37E	21
Krokala Sin.	24 10N	67 0E	55
Krokek	58 40N	16 22E	22
Krolow	54 32N	16 40E	20
Kromau	49 4N	16 15E	19
Kromme Drift	33 58s	24 38E	38
Kromy	52 40N	35 49E	23
Kronach	50 12N	11 20E	17
Kronberg	56 52N	12 36E	21
Kronenburg	61 20N	29 56E	23
Kronobi	63 30N	23 10E	23
Krook	28 54N	58 31E	32
Kropsmolde	53 7N	6 45E	16
Kroscienko	49 23N	20 28E	19
Krotoszyn	51 43N	17 31E	20
Krouilovsk	46 3N	39 31E	23
Kroutoe	52 35N	40 25E	23
Kruchoo	43 55N	24 22E	27
Kruchovatz	43 19N	21 27E	27
Krugzell	47 48N	10 16E	18
Krumbach	48 14N	10 22E	18
Krumenau	47 14N	9 10E	15
Krumstedt	54 6N	9 14E	21
Krupain	44 28N	19 24E	27
Krusenstern, Cape	68 15N	113 50W	40
Krusentern's Rock	21 20N	175 0W	54
Krustianpol	50 23N	24 27E	19
Kryborg	56 40N	8 52E	21
Krykova	57 6N	54 47E	23
Krylov	49 2N	33 11E	23
Ktevia	26 37N	24 35E	28
Kua Rokho	20 0N	106 27E	35
‡ Kuangse	24 10N	108 30E	34
Kua-choo	32 30N	119 13E	34
Kuang-chun	26 10N	106 10E	34
Kuang-hae	21 59N	112 48E	34
Kuang-nan	24 10N	105 12E	34
Kuang-ngan	30 32N	106 38E	34
Kuang-ping	36 48N	114 48E	34
Kuang-si	24 38N	103 55E	34
‡ Kuang-tung	23 30N	113 0E	34
Kuan-too	26 14N	119 46E	34
Kubin	44 47N	21 2E	19
Kublis	46 54N	9 47E	15
Kuburmach	35 45N	63 38E	32
Kucha Wells	37 18N	61 10E	32
Kuchlak	30 15N	66 52E	32
Kudes	62 8N	30 1E	23
Kudh R.	29 24N	88 20E	33
Kudia, Point	39 49N	25 9E	27
Kuds, el	31 47N	35 13E	31
Kuduk	45 50N	66 20E	29
Kudumy	52 0N	67 51E	33
Koedaes Kop	32 54s	22 27E	38
Kue	31 0N	110 30E	34
Kuei-chun	23 15N	106 17E	34
‡ Kueighoo	27 0N	106 0E	34
Kuei-ling	25 17N	110 40E	34
Kuei-te	23 30N	107 40E	34
Kuelpart	33 24N	126 48E	34
Kuemoy I.	24 30N	118 25E	34
Kueven	57 29E	2 14W	11
Kufstein	47 35N	12 10E	19
Kuhrdorf	53 26N	11 16E	17
Kuhstedt	53 23N	8 85E	17
Kuik	51 44N	5 53E	16
Kuikel, Great, R.	46 10N	23 40E	19
Kuilenburg	51 58N	5 13E	16
Kuin	32 35N	111 30E	34
Kuinder	52 47N	5 50E	16
Kukel River	46 12N	23 52E	19
Kukeniz	53 54N	10 56E	21
Kukrala	27 57N	79 9E	33
Kukullovar	46 16N	24 7E	19
Kukur	30 45N	66 47E	31
Kula	41 28N	19 34E	27
Kula	43 51N	22 34E	27
Kulah	41 38N	42 54E	30
Kulat el Mefrek, *or* el Fedhein	32 29N	36 16E	31
Kulat en Nukhl	29 56N	33 47E	31
Kulat er Rubud	32 24N	35 49E	31
Kulat esh-Shukif	33 27N	35 36E	31
Kulat Zurka	32 6N	36 10E	31
Kulbach	48 30N	11 11E	18
Kulburga	17 20N	76 56E	33
Kulbut	33 48N	57 5E	22
Kulebye	55 30N	11 16E	21
Kulee	23 3N	94 18E	35
Kuleli	41 32N	26 49E	27
Kulikow	50 0N	24 12E	19
Kulkoun Isles	6 30s	117 10E	35
Kulla Mowr	35 51N	62 17E	32
Kullar	44 32N	20 55E	27
Kullianee	17 51N	77 2E	33
Kulloor	32 6N	71 18E	32
Kullugan	28 15N	62 12E	32
Kullum	18 28N	76 23E	33
Kullumnooree	19 45N	77 18E	33
Kulm	47 18N	8 8E	15
Kulpa, River	45 32N	16 24E	19
Kulyput	30 40N	62 18E	32
Kumala	8 50N	77 0E	33
Kumas, R.	34 56N	71 10E	33
Kumbalup	34 32s	117 12E	53
Kumbiyat	43 0N	61 30E	29
‡ Kumdon	29 50N	79 30E	33
Kumelsbach	50 9N	10 30E	17
Kumiljensk	49 43N	42 34E	23
Kummee	29 25N	83 10E	33
Kummer	53 22N	11 24E	17
Kummergaon	21 15N	80 12E	33
Kummummett	17 15N	80 13E	33
Kumoonda	20 5N	84 52E	24
Kun	30 36N	103 30E	34
Kunashire, Isle	44 20N	146 0E	29
Kunawar	31 40N	78 40E	33
‡ Kunawar	31 50N	78 45E	33
Kunawat	32 49N	36 46E	31
Kunawat, Wady	33 0N	36 22E	31
Kundanoli	16 28N	78 23E	33
Kundasir	27 26N	73 5E	33
Kundawala	28 22N	70 23E	33
Kundeekoopa	16 34N	82 20E	33
Kundie	21 40N	81 28E	33
Kundjeh	38 58N	40 35E	30
Kundjwaneh	26 50N	73 54E	33
Kundowlfe	27 18N	78 5E	33
Kundra	25 7N	69 4E	33
Kunduz	37 10N	68 30E	29
Kuneeon	30 1N	79 2E	33
Kuneitirah	33 7N	35 52E	31
Kunesti	44 13N	27 9E	27
Kuneuirah	33 7N	36 0E	30
Kungoon	25 30N	59 16E	32
Kunich	45 13N	15 20E	19
Kunnakhyle	33 48N	71 47E	32
Kunnaraç	20 2N	86 20E	33
Kunneadana	25 1N	78 5E	33
Kunnigherry	15 22N	79 35E	33
Kunnybeg Isle	52 2N	6 36W	13
Kunnymore Isle	52 3N	6 36W	13
Kunpolung	47 33N	25 25E	19
Kunraja	22 46N	83 34E	33
Kunuk	29 55N

NAMES.	LAT.	LONG.	No. OF MAP.
Lambert's Cove	32 10S	18 19E	38
Lambest Pt.	40 54S	174 12E	53
Lambeth	51 29N	0 8W	10
Lambrach	55 15N	4 20E	12
Lambrein	46 41N	9 7E	15
Lamego	41 13N	7 42W	24
Lamego	12 30S	64 53W	49
Lamerton	50 35N	4 9W	10
Lamia	39 0N	22 25E	28, 56
Lamine, Gulf of	55 46N	11 34E	21
Lamington	55 32N	3 37W	12
Lamitz, Kirchen	50 8N	11 56E	17
Lamjum	28 10N	84 2E	33
Lamlash	55 32N	5 7W	12
Lamlash, Isle	55 32N	5 4W	12
Lammer Law	55 50N	2 46W	12
LammermuirHills	55 51N	2 37W	12
Lamock, Islands	23 10N	117 20E	35
Lamone, River	44 33N	12 17E	25
Lamont Pt.	55 50N	5 12W	12
Lampa	15 40S	71 22W	49
Lampedusa	35 30N	12 30E	56
Lampeter	52 7N	4 3W	10
Lampford Arundel	51 58N	3 15W	10
Lamphey	51 40N	4 52W	10
Lampojerska	65 36N	44 31E	23
‡ Lampong	4 25S	104 30E	35
Lampsacus	40 18N	26 40E	56
Lamptra	37 49N	23 42E	28
Lamtan, River	3 0S	104 28E	35
Lamus	36 35N	34 12E	56
Lan	39 45N	118 43E	34
Lana	46 35N	11 12E	19
Lanakala	60 52N	24 37E	23
Lanan Lake	51 52N	10 1W	13
Lanark	55 41N	3 47W	12
Lanark	45 1N	76 28W	42
‡ Lanark	34 26S	116 0E	53
Lanark, New	55 40N	3 47W	12
Lanark (Upper Canada)	45 10N	76 35W	42
‡ Lanarkshire	55 36N	3 54W	12
‡ Lancashire	53 53N	2 37W	9
Lancaster	54 3N	2 48W	9
Lancaster Bay	54 2N	2 58W	9
Lancaster Canal	54 8N	2 46W	9
Lancaster Canal	53 54N	2 46W	9
Lancaster (Ohio)	39 50N	82 3W	44
Lancaster (Pennsylvania)	39 59N	76 19W	44
Lancaster (South Carolina)	34 39N	80 44W	44
Lancat	59 6N	22 19E	19
Lancelin I.	31 3S	115 29E	53
Lancerota, Isle	29 0N	13 40W	34
Lances B and R.	18 27N	78 15W	47
Lanchang	15 45N	104 42E	29
Lanchester	54 51N	1 44W	9
Lanciano	42 15N	14 24E	25
Lancoes Sands	2 18S	42 45W	51
Landale, Great	53 40N	1 29W	9
Landau	48 37N	12 36E	18
Landau	49 10N	8 11E	18
Landbeach	52 16N	0 10E	10
Landeck	53 33N	17 1E	20
Landen	50 46N	5 3E	16
Landenburgh	49 28N	8 26E	18
Landenk	50 18N	16 48E	20
Landerneau	48 28N	4 19W	14
Landeron	47 3N	7 5E	15
‡ Landes, Department of	44 0W	0 44W	14
Landewednach	49 58N	5 11W	10
Landey	54 55N	2 32W	9
Landford	50 59N	1 37W	10
Landguard Ft.	51 56N	1 18E	10
Landing	56 30N	8 47E	21
Landivizian	48 31N	4 6W	14
Landjoub	29 57N	92 5E	33
Landquart	46 58N	9 31E	15
Landrake	50 25N	4 16W	10
Landrecies	50 6N	3 42E	14
Land's End (Cornwall)	50 5N	5 42W	10
Landsberg	52 40N	15 11E	20
Landsberg	48 3N	10 54E	18
Landsberg	51 31N	12 12E	20
Landsburg	52 23N	13 40E	20
Landserona	49 52N	19 38E	19
Landshut	50 45N	16 2E	20
Landshut	48 30N	12 5E	18
Landsjarf	66 37N	22 20E	22
Landskrona	55 55N	12 48E	22
Landstuhl	49 26N	7 36E	18
Lane End	52 59N	2 8W	9
Lane Lough	53 40N	7 10W	13
Lanebam	53 16N	0 48W	9
Lanehead	55 22N	4 20W	12
Lanesborough	53 40N	7 55W	13
Lanfern	57 33N	6 10W	11
Lang	35 16N	74 0E	33
Langa	36 51N	21 55E	28
Langa	62 25N	13 10E	22
Langanate	1 10S	78 33W	49
Langanes	67 20N	16 30W	39
Langasa	28 24N	92 35E	33
Langavat Loch	58 26N	6 20W	11
Langavat, Loch	58 4N	6 45W	11
Langballe	54 49N	9 39E	21
Lang Berg Mts.	30 33S	19 0E	38
Langbow Loch	32 48N	84 45E	33
Langburn	55 20N	2 44W	12
Langdale	54 26N	2 34W	9
Langdon	51 34N	0 23E	10
Langoais	47 21N	0 24E	14
Langefeld	50 35N	12 22E	17
Langeitho	52 13N	4 1W	10
Langeland, Isle	54 56N	10 47E	21
Langelot	56 45N	16 44E	22
Langen	50 9N	8 2E	17
Langen	50 0N	8 39E	18
Langenaes	69 12N	14 20E	22
Langenfeld	53 39N	9 53E	21
Langenali, Isle	54 40N	8 39E	21
Langenau	54 11N	18 39E	20
Langenhoe	51 49N	0 54E	10
Langerood	37 9N	50 22E	32
Lang Field Mts.	61 56N	7 44E	22
Lang Klip	30 14S	17 54E	38
Langenrade	54 10N	10 22E	21
Langensalza	51 9N	10 40E	20
Langenthal	47 12N	7 47E	15
Langerog Isle	53 45N	7 39E	17
Lange Valley	31 54S	18 20E	38
Langfilhangel	53 14N	4 16W	9
Langford	52 3N	0 15W	10
Langford	54 37N	6 18W	13
Langford	51 8N	2 0W	10
Langham	52 41N	0 46W	10
Langham	51 57N	0 55E	10
Langhenareg	50 54N	3 3E	16
Langholm	55 9N	3 0W	12
Langholt	53 6N	7 41E	17
Langkat	3 55N	98 30E	35
Langkawi Isle	6 20N	99 45E	35
Langlee	55 27N	2 34W	12
Langnau	46 56N	7 47E	15
Langoen Isle	69 2N	14 20E	22
Langogne	44 42N	3 48E	14
Langon	44 34N	0 18W	14
Langore	56 41N	8 10E	21
Langovado	37 4N	21 37E	28
Langovedre	48 23N	2 20W	14
Langport	51 3N	2 48W	10
Langres	47 51N	5 20E	14
Langrigg	54 48N	3 18W	9
Langside	55 50N	4 17W	12
Lange L. & Valley	34 4S	22 35E	38
Langton	55 46N	2 24W	12
‡ Languedoc	44 0N	4 0E	14
Langum	51 45N	4 55W	10
Langwall	57 56N	4 49W	11
Langwell	58 9N	3 32W	11
Langwell	57 57N	5 0W	11
Langwell Wr.	58 11N	3 36W	11
Langwith, Upper	53 13N	1 13W	9
Langworth	53 16N	0 26W	9
Langwz	52 54N	0 56W	9
Lanishen	51 32N	3 10N	10
Lanivet	50 26N	4 45W	10
Lanjaron	37 1N	3 34W	21
Lanjee	21 25N	80 28E	33
Lankeran	38 40N	48 55E	32
Lan-Kin-tou	27 12N	101 8E	34
Lanlivery	50 23N	4 41W	10
Lanlum	21 10N	85 0E	33
Lann	51 20N	6 38E	17
Lannan	51 46N	4 6W	10
Lannes Cape	37 35S	140 9E	52
Lannilis	48 35N	4 32W	14
Lannion	48 44N	3 29W	14
Lanqueyu, River	36 50S	59 0W	50
Lanrouthall	51 51N	2 47W	10
Lansalloes	50 20N	4 33W	10
Lans le Bourg	45 18N	6 52E	25
Lansat Port. *See* Singapore			33
‡ Lansdowne	31 27S	118 20E	53
Lansdowne Hill	31 22S	118 9E	53
Lansew	30 18N	122 12E	34
Lantadilla	42 39N	4 13W	24
Lantao I.	22 18N	114 0E	34
Lanteglos	50 31N	4 42W	10
Lanusei	39 58N	9 30E	26
Lanuvium	41 43N	12 41E	56
Lanuvium. *See* Envs. of Rome			25
Lanveau	48 16N	4 30W	14
Lan-y-Chairn	52 23N	4 5W	10
Lanyre	52 15N	3 23W	10
Laodicea	35 31N	35 46E	56
Laodicea	37 50N	29 12E	30, 56
LaodiceaCombusta	38 10N	32 32E	56
Laon	49 33N	3 36E	14
‡ Laos	19 30N	102 30E	35
Lapa	7 21S	43 50W	51
Lapa	9 3S	50 48W	51
Lapata	38 2N	21 59E	28
Lapatitchi	53 32N	31 4E	23
Lapcheva	69 30N	162 40E	29
Lapetch	42 20N	21 20E	27
Lapethus	35 18N	33 4E	56
Lapiche, Puerto	39 21N	3 30W	24
Lapinska	59 35N	37 38E	23
Lapitho	35 15N	33 7E	30
Laplace	73 0N	71 50W	39
‡ Lapland, Russian	68 0N	33 0E	23
Lapos River	47 29N	23 17E	19
Lappa	13 32S	43 40W	51
Lappo	63 1N	23 3E	23
Lar	27 25N	54 14E	32
Laragne	44 17N	5 52E	14
Larah	54 0N	7 12W	13
Laranda	37 10N	33 25E	56
Larangeira	18 6S	44 45W	51
Larbert	56 2N	3 50W	12
Lardoza	39 59N	7 22W	24
Laredo	43 24N	3 21W	24
Lare L.	55 14N	4 29W	12
Lares	12 50S	71 7W	49
Lareté	46 51N	9 51E	15
Larg	55 17N	4 7W	12
Larga, P.	9 40N	118 20E	35
Largentière	44 32N	4 16E	14
Largo	56 13N	2 55W	12
Largo Bay	56 11N	2 55W	12
Largo Law	56 14N	2 55W	12
Large	55 49N	4 50W	12
Lari	14 30N	13 55E	36
Lari	43 36N	10 32E	25
‡ Larice	22 10N	71 30E	55
Larig Ben	57 44N	5 24W	11
Larino	41 49N	14 50E	25
Larissa	39 39N	22 28E	27, 56
Larissa	36 7N	43 17E	56
Larissa	35 19N	36 30E	56
‡ Laristan	27 20N	54 0E	32
Larius L.	46 0N	9 15E	56
Larkhall	55 44N	3 59W	12
Larkhana	27 29N	68 18E	33
Larling	52 30N	0 53E	10
Larne	54 51N	5 50W	13
Larne, Lake	54 48N	5 48W	13
Larney	57 37N	4 5W	11
Larnica	34 56N	33 36E	30
Laron	43 7N	6 47W	24
Larosmo	42 22N	7 22W	24
Larres	42 34N	0 45W	24
Larigues	42 43N	1 22E	14
Lartimski	59 12N	74 30E	29
Larymna	38 34N	23 19E	28
Larwald	52 37N	6 37E	17
Lascorio	40 43N	34 30E	56
Lasca	34 57N	24 48E	56
Lascile	47 3N	0 36E	14
Lasen	6 51S	111 31E	35
Lashult	56 29N	14 0E	22
Lasjurd	35 22N	53 16E	32
Lassahn	53 53N	13 45E	20
Lassaree	27 2N	60 5E	33
Lassart	24 48N	51 36E	32
Lassas	29 45N	91 40E	29
Lassham	51 12N	1 2W	10
Lassody	56 7N	3 23W	12
Lassur	42 46N	1 44E	14
Lassus	37 18N	27 33E	56
Lastingham	54 19N	0 54W	9
Lasur	46 20N	22 39E	19
Lastra	43 46N	11 6E	25
Lastres	43 32N	5 20W	24
Lastringe	58 57N	17 15E	22
Lastrup	52 46N	7 49E	17
Laswaree	27 30N	76 45E	33
Latachty	55 24N	54 35E	23
Latacorral	27 58S	62 21W	50
Latakia	35 28N	35 51E	30
Latania	40 50N	30 55E	56
Latapolis	25 19N	32 32E	56
Latapolis	30 12N	31 2E	56
Latch	56 53N	2 44W	11
Latcha, Lake	61 16N	38 35E	23
Latchkovo	59 37N	41 18E	23
Lateae	40 40N	30 18E	56
Laterina	43 31N	11 43E	25
Latheron	58 16N	3 21W	11
Lathones	56 16N	2 50W	12
Latimer	51 41N	0 34W	10
Latina	43 10N	22 30E	56
Latirequiqui, River	19 30S	57 24W	50
‡ Latium	41 38N	13 10E	56
‡ Latium. *See* Envs. of Rome			25
Latoreza, River	48 20N	22 40E	19
Latotee	26 17N	73 50E	33
Latris	55 3CN	11 30E	55
Latrun	31 50N	35 1E	31
Lattaja	42 54N	11 2E	25
Lattakoo, Old	27 3S	24 52E	38
Lattakoo, New, *or* Kruman	27 25S	24 12E	38
Lattarice	39 28N	16 11E	26
Latuel, River	35 15S	68 20W	50
Lauban	51 6N	15 21E	20
Laudd	49 33N	9 42E	18
Lauder	55 43N	2 46W	12
Laudwater	51 36N	0 41W	10
‡ Lauenburg	53 37N	10 39E	21
Lauenburg	53 27N	10 36E	21
Lauenburg	54 33N	17 45E	20
Lauenen	46 26N	7 20E	15
Lauidorf	50 26N	9 48E	17
Laufen	47 26N	7 30E	15
Laufenbach	50 39N	9 24E	17
Lauffen	47 55N	12 57E	18
Langeerwagt	33 32S	21 52E	33
Laugharne	51 47N	4 27W	10
Laughlin	40 18N	79 37W	44
Laught	53 30N	8 34W	13
Laughton	53 29N	0 43W	9
Laujar	37 0N	2 51W	24
Laukischken	54 46N	21 12E	20
Lauluin	9 47N	6 45E	33
Launceston	50 38N	4 21W	10
Launceston (Van Diemen's Land)	41 30S	147 14E	53
Laungu	16 50N	73 34E	33
Launoy	49 39N	4 35E	14
Lauperswyl	46 58N	7 43E	15
Laupo	46 54N	7 16E	15
Laureles	27 17S	57 20W	51
Laurencekirk	56 51N	2 28W	12
Laurenceville	34 27N	81 59W	44
Laurentum	41 41N	12 22E	56
Laurentum. *See* Envs. of Rome			25
Laureta	27 35S	57 18W	50
Lauriacum	48 20N	13 10E	55
Lauriocchia	10 19S	76 10W	49
Lauriocchia, Lake	10 25S	76 15W	49
Lauringen	50 9N	10 21E	17
Laurinhao	39 15N	9 19W	24
Laurinum	41 50N	14 50E	56
Laurieston	56 47N	2 25W	11
Lauriston, *or* Doubtful B.	34 56S	173 32E	53
Lauriston	55 13N	2 43W	12
Laurium. *See* Envs. of Rome			25
Laurot Isle	4 50S	116 0E	35
Laurvig	59 5N	16 1E	22
Laus	39 50N	15 52E	56
Laus, G. of	39 55N	15 35E	56
Lausanne	46 31N	6 38E	15
Laush	31 55N	61 41E	32
Lauter	46 36N	7 53E	15
Lauter, River	49 13N	11 39E	18
Lauter, River	49 39N	7 38E	18
Lauter, River	48 59N	8 16E	18
Lauterburg	48 59N	8 15E	18
Lauter-brunnen	46 37N	7 54E	15
Lautern	54 2N	20 46E	20
Lautres	43 41N	2 6E	14
Lauw	32 14S	18 42E	38
Lauwer Zee	53 22N	6 13E	16
Lavai	48 6N	0 46W	14
Lavandara, River	40 29N	17 16E	26
Lavant E.	50 53N	0 47W	10
Lavaos	40 5N	8 50W	24
Lavardec	44 11N	0 19E	14
Lavayan R.	23 30S	63 40W	50
Lavello	41 2N	15 54E	25
Lavelsk	63 17N	46 0E	23
Lavenham	52 7N	0 46E	10
Laventina, Val.	46 27N	8 50E	15
Laver	51 45N	0 13E	10
Laveran W.	55 48N	4 25W	12
Lavertezza	46 18N	8 49E	15
Laveur	43 41N	1 47E	14
Lavin	46 45N	10 7E	15
Lavinium. *See* Envs. of Rome			25
Lavizzara, Val.	46 27N	8 37E	15
Lavoncourt	47 36N	5 48E	14
Lavre	38 48N	8 14W	24
Lavrinha	14 6S	49 45W	51
Lawa	0 22N	111 38E	35
Lawah	26 26N	75 44E	33
Lawerence Is.	38 22S	141 37E	52
Lawers	56 23N	3 54W	12
Lawhitton	50 38N	4 19W	10
Lawkland	54 5N	2 20W	9
Lawrence, Fort (Nova Scotia)	45 46N	64 6W	41
Lawrence, St. R.	49 0N	67 0W	41
Lawrenceboro	39 3N	84 50W	44
Lawrenceboro	35 15N	87 34W	44
Lawrence Town	44 46N	63 12W	41
Lawrencetown	53 14N	8 9W	13
Lawrence Vale	30 40S	116 50E	53
Lawrenceville	38 41N	87 41W	44
Lawrenceville	41 43N	83 40W	44
Lawreston	55 23N	4 29W	12
Lawriestown	56 0N	3 44W	12
Lawshall	52 9N	0 43E	10
Laxa	58 6N	6 33W	11
Laxa, River	37 0S	72 55W	50
Laxey	54 14N	4 21W	9
Laxford, Loch	58 24N	5 0W	11
Laxhenbury	48 5N	16 20E	19
Laxton	53 11N	0 55W	9
Laxton	53 13N	0 48W	9
Lay	21 13N	99 25E	29
Laybach	46 4N	14 32E	19
Laybach, Upper	45 59N	14 18E	19
Laycock	51 24N	2 6W	10
Laye	48 30N	5 49E	14
Laye	3 30S	102 14E	35
Layghal, Loch	58 32N	4 23W	11
Lays Fiord	70 36N	26 35E	22
Layton	53 50N	3 3W	9
Layton, W.	54 29N	1 46W	9
Laza	42 15N	7 29W	24
Lazenby	54 22N	1 29W	9
Lazonby	54 45N	2 43W	9
Lazzaretto	39 38N	19 52E	28
Le	34 10N	77 38E	33
Lea	53 22N	0 45W	9
Lea R.	41 35S	146 3E	53
Lea R.	37 55S	143 55E	52
Lea, River	51 30N	0 0	10
Leabust	58 10N	6 29W	11
Leachel	57 11N	2 48W	11
Leachvon	57 6N	5 26W	11
Leadenham	53 4N	0 36W	9
Leader, River	55 36N	2 41W	12
Lead Hills	55 24N	3 47W	12
Lead Mines	42 30N	90 37W	44
Leadishcirag	58 18N	4 7W	11
Leaf River	31 10N	89 5W	44
Leaf River	45 30N	93 50W	44
Leagach	57 36N	5 32W	11
Leaghall	56 5N	5 47W	12
Leake	53 2N	0 6E	9
Leamington	32 33S	151 1E	52
Leamington Priors	52 17N	1 32W	10
Le-ang-chan	30 50N	108 9E	34
Leap	51 36N	9 6W	13
Leanhead	56 47N	2 52W	11
Leanoch	56 8N	5 8W	12
Leaotong, G. of	40 0N	121 0E	34
Learbust L.	58 9N	6 25W	11
Learmount	54 52N	7 5W	13
Learny	57 7N	2 38W	11
Leatherhead	51 17N	0 21W	10
Leathly	53 55N	1 38W	9
Leaton	37 30N	121 22E	34
Leatrie	57 22N	4 53W	11
Leau	50 51N	5 5E	16
Leba	54 45N	17 34E	20
Leba, Lake	54 43N	17 34E	20
Lebanon (Tennessee)	36 9N	86 25W	44
Lebanon, Mts. of	33 30N	35 45E	31
Lebanon	38 37N	89 48W	44
Lebauy Bay	2 45S	118 50E	35
Lebedian	53 4N	39 10E	23
Lebedine	50 32N	34 48E	23
Lebec	12 0N	38 14E	36
Lebehnke	53 13N	16 40E	20
Lebiagsk	61 22N	54 4E	23
Lebiajei	51 40N	77 50E	29
Lebiajeri	54 7N	49 50E	23
Lebonah	32 6N	35 13E	31
Lebriga, River	8 10N	73 52W	49
Lebrija	36 57N	5 59W	24
Lebrilla	37 52N	1 27W	24
Lebruan	5 24N	114 58E	35
Lebus	52 25N	14 25E	20
Lecce	40 22N	18 11E	26
Leccio	43 9N	11 10E	25
Lecco	45 52N	9 24E	25
Lech, River	48 43N	10 55E	18
Lechena	37 58N	21 18E	28
Lechlade	51 42N	1 41W	10
Lechtrup	52 29N	7 45E	17
Leck, River	51 53N	4 39E	16
Leckan, P	56 9N	5 12W	12
Leckmahan	56 18N	5 6W	12
Lecknalarach	55 32N	5 37W	12
Leckonfield	53 33N	0 26W	9
Leckpatrick	54 53N	7 26W	13
Lecos, River	13 6S	68 10W	49
Lectoure	43 55N	0 37E	14
Lectum Pr.	39 28N	26 4E	56
Lecumberis	42 58N	1 52W	24
Lecuwin C.	34 21S	115 7E	53
Ledana	39 24N	1 50W	24
Ledbury	52 2N	2 25W	10
Ledesma	41 17N	6 1W	24
Lediati	3 13S	126 32E	35
Ledigman	43 59N	4 5E	14
Ledlinch	50 55N	2 22W	10
Ledo, Cape	9 48S	3 28E	36
Ledra	35 10N	33 19E	56
Ledwick's Gulley. *See* Norfolk I.			52
Lee	55 42N	3 50W	12
Lee	32 45S	148 5E	52
Lee Lake	56 54N	2 58W	11
Lee, River	51 55N	8 23W	13
Lee Stone Point	54 4N	5 57W	13
Leech Lake, River	47 0N	94 30W	44
Leechel	57 11N	2 49W	11
Leedoye	55 42N	12 20E	21
Leeds	38 7N	77 0W	44
Leeds	51 15N	0 37E	10
Leeds	57 36N	2 1W	11
Leeds	53 47N	1 33W	9
‡ Leeds	44 40N	76 15W	42
Leeds and Liverpool Canal	53 31N	2 10W	9
Leek	53 6N	2 1W	9
Leek Woolton	52 19N	1 33W	10
Leeks	56 26N	4 20W	12
Leelabad	33 31N	49 50E	32
Leeming	54 18N	1 33W	9
Leenane	53 36N	9 40W	13
Leende	51 21N	5 33E	16
Leer	53 13N	7 30E	17
Leerau	47 15N	8 3E	15
Leerbeck	54 56N	12 9E	21
Leerdam	51 54N	5 4E	16
Leerhave	53 31N	7 51E	17
Leersum	52 0N	5 25E	16
Leesburg	39 4N	77 30W	44
Lees Creek	35 25N	94 3W	44
Lees River	53 11N	2 16W	9
Leese	52 30N	9 6E	17
Leeseborough L.	54 8N	7 5W	13
Leesville	33 50N	81 29W	44
Leet W.	55 41N	2 20W	12
Leeuwarden	53 13N	5 47E	16
Leeuwe Fountain	30 53S	18 17E	38
Leeuwen	51 53N	5 34E	16
Leeuwenkuil	30 44S	18 39E	38
Leeuwin, Cape	34 12S	115 20E	52
‡ Leeuwin's, *or* Lion's Land	33 30S	117 0E	52
Leeward Islands	17 0N	62 30W	47
Lefchimo Pt.	39 27N	20 4E	28
Lefka River	38 11N	21 52E	28
Lefoa	9 20S	124 35E	38
Lefsina	53 33N	19 3E	20
Leganes	40 21N	3 54W	24
Leganger	61 8N	6 25E	22
Legbowin	53 21N	0 3E	9
Lège	46 54N	1 38W	14
Legerwood	55 41N	2 41W	12
Leggia	46 18N	9 9E	15
Leghea	20 0N	29 20E	36
Leghorn	43 33N	10 20E	25
Legio	32 35N	35 10E	31
Legnano	45 11N	11 20E	25
Leguas	38 0N	4 16W	24
Legueven	43 36N	1 12E	14
Leh	34 0N	78 0E	29
Leh	36 45N	77 20E	29
Leh, *or* Ladak	34 15N	77 41E	33
Leh, River	35 30N	76 0E	29
Lehata	48 31N	19 31E	19
Lehberg	49 21N	10 35E	18
Lehe	53 34N	8 37E	17
Lehen	52 18N	12 46E	20
Lehentze	47 1N	24 15E	19
Lehree	29 10N	68 24E	32
Lehuma Jebel	24 10N	35 15E	37
Lagunilla	28 8S	62 21W	50
Leia	30 59N	70 55E	33
Leiah	31 7N	70 50E	33
Leibnitz	51 12N	12 48E	17
Leibstadt	54 0N	20 2E	20
Leicester	52 39N	1 7W	10
‡ Leicestershire	52 41N	1 7W	10
Leidale	57 15N	7 15W	11
Leigh	51 56N	2 10W	10
Leigh	51 12N	0 16W	10
Leigh, High	53 21N	2 29W	9
Leigh (Lancashire)	53 30N	2 33W	9
Leighlin Bridge	52 45N	6 57W	13
Leighlin, Old	52 45N	7 0W	13
Leight Castle	55 22N	4 27W	12
Leighton	52 38N	2 34W	10
Leighton Buzzard	51 55N	0 40W	10
Leignitz	51 12N	16 10E	20
Leikel	45 15N	25 14E	27
Leila Rotma	33 25N	8 0W	36
Leilan	36 58N	46 7E	30
Leimuiden	52 13N	4 40E	16
‡ Leine	51 54N	9 50E	17
Leinroden	48 52N	9 59E	18
Leinster Mount	52 39N	6 46W	13
Leinz	46 50N	12 50E	19
Leipnik	49 31N	17 36E	19
Leipzig, *or* Leipsick	51 20N	12 23E	17
Leira	39 44N	8 45W	24
Leir Beni Yas	24 20N	52 52E	32
Leiston	52 12N	1 33E	10
Leith	55 59N	3 10W	12
Leithfield	57 18N	2 15W	11
Leith Hall	57 21N	2 47W	11
Leith, W. of	55 51N	3 25W	12
Leitrim	54 0N	8 1W	13
Leitrim	53 10N	8 28W	13
‡ Leitrim, County	54 5N	3 5W	13
Leittani R.	33 33N	35 51E	32
Leitzen	47 35N	14 15E	19
Leiva	5 35N	73 55W	49
Leixlip	53 22N	6 29W	13
‡ Lejah, El	33 5N	36 30E	31
Lejjun, el	32 35N	35 10E	31
Lekcha, Lake	63 44N	31 5E	23
Lekena	37 29N	28 10E	30
Lekhoura	37 57N	21 54E	28
Lekma	58 12N	52 4E	23
Lekoe	65 9N	11 25E	22
Leksand	60 44N	14 55E	22
Lelant	50 11N	5 27W	10
Lellingen	49 59N	5 57E	16
Lellingen	49 52N	9 51E	18
Lily Fountain	30 7S	18 15E	38
Lema	6 33N	124 6E	35
Lema, Isle	22 14N	114 10E	35
Lemacapan, Isle	11 38N	120 0E	35
Leman L.	46 25N	6 35E	25
Leman, Lac, *or* Lemanus L.	46 25N	6 25E	15, 56
Lemberg	49 53N	24 2E	19
Leme	38 45N	23 20E	28
Lemena	17 40N	95 18E	35
Lemes	67 42N	14 12E	22
Lemforde	52 28N	8 20E	17
Lemgo	52 2N	8 54E	17
Lemkendorf	53 35N	20 38E	20
Lemmer	52 50N	5 42E	16
Lemno (Lemnos)	39 55N	25 12E	27, 56
Lemnos	39 55N	25 5E	27, 56
Lemovices	45 50N	1 15E	55
Lempde	45 33N	3 15E	14
Lem-sun	7 25N	101 4E	35
Lemvig	56 34N	8 19E	21
Lena, River	72 0N	128 0E	29
Lenas	19 0S	65 41W	50
Lenboyska	61 5N	50 29E	23
Lendera	63 20N	31 16E	23
Lendinara	45 4N	11 41E	25
Lendva	46 24N	16 28E	19
Leng	18 25N	102 25E	29
Lengerich	52 11N

Names.	Lat.	Long.	No. of Map.
Li-kiang	26 48N	100 45E	34
Li-kiang	26 55N	100 33E	34
Likochkino	56 27N	28 35E	23
Likouris	37 35N	23 1E	28
Lilburn	55 31N	1 57W	9
Lilford	52 27N	0 29W	10
Lille	50 38N	3 3E	14
Lillers	50 33N	2 29E	14
Lillesand	58 15N	8 20E	22
Lilleshall	52 44N	2 24W	10
Lilley	51 55N	0 22W	10
Lillieslief	55 31N	2 45W	12
Lillington	50 55N	2 31W	10
Lillo, Fort	51 18N	4 16E	16
Lillsele	64 22N	19 15E	22
Lilybaeum and Pr.	37 50N	12 25E	56
Lima	25 55N	56 34E	32
Lima	11 58S	77 4W	49
Lima Pto. de	11 30S	51 15W	51
Lima, Porta de	41 44N	8 32W	24
Lima, R.	41 41N	8 44W	24
Liman. *See* the Bosphorus			27
Limari, R.	30 43S	68 10W	50
Limari Volcano	31 0S	70 8W	50
Limasol	34 40N	33 3E	30
Limato, T.	38 59N	16 16E	26
Limbe, I.	1 26N	125 16E	35
Limber, Gr.	53 35N	0 18W	9
‡ Limbourg	51 0N	5 37E	16
Limbourg	50 37N	5 53E	16
Limburg	51 21N	7 36E	17
Limburgh	50 22N	7 59E	17
Limekilns	56 2N	3 26W	12
Limenaria C.	36 46N	23 7E	28
Limerick	52 44N	6 16W	13
Limerick	52 40N	8 36W	13
‡ Limerick County	52 30N	8 45W	13
Limesol	34 38N	32 57E	30
Limesol, Old	34 44N	33 3E	30
Limeuil	44 55N	0 54E	14
Limi	38 45N	23 20E	28
Limingo	64 46N	25 33E	23
Limma Karababa	38 26N	23 36E	28
Limmat, R.	47 30N	8 13E	15
Limmen's Bight	14 50S	135 40E	52
Limna	35 5N	32 46E	30
Limniade	32 45N	22 12E	56
Limoeiro	10 43S	39 19W	51
Limoges	45 50N	1 12E	14
Limon B.	9 25N	80 0W	49
Limones	1 14N	79 5W	49
Limonhe	44 24N	1 44E	14
Limousin	45 30N	1 35E	14
Limoux	43 3N	2 14E	14
Limpitlaw	55 36N	2 22W	12
Limpopo R.	22 45S	29 0E	38
Limpopo R.	24 40S	32 20E	38
Linpsham	51 16N	2 57W	10
Limpsfield	51 15N	0 0E	10
Limree	22 31N	71 55E	33
Limwood	55 51N	4 29W	12
Limyra	36 25N	30 12E	56
Lin, Cl.	35 52N	14 26E	26
Linacre	53 28N	2 59W	9
Linanmoro	55 38N	5 41W	12
Linao	8 5N	125 20E	35
Linares	25 55N	39 15W	46
Linaro, Cape	42 1N	11 50E	25
Linas, Pt.	53 25N	4 17W	9
Lin-bou I.	33 47N	90 15E	33
Linche B.	18 10N	76 22W	47
Linchiden	55 5N	3 39W	12
Lincluden	55 6N	3 40W	12
Lincoln	33 41N	82 29W	44
‡ Lincoln	43 7N	79 25W	42
Lincoln	33 14N	0 34W	9
Lincoln Port	34 43S	135 55E	52
‡ Lincolnshire	53 10N	0 19W	9
Lincolnton	35 24N	81 17W	44
Lindau	47 32N	9 41E	18
Linde	53 3N	14 36E	20
Linde	59 36N	15 14E	22
Linde	56 32N	10 7E	21
Lindean	55 33N	2 49W	12
Linden	49 1N	12 52E	18
Linden	49 32N	10 44E	18
Lindertis	56 39N	3 1W	12
Linderup	57 16N	10 2E	21
Lindesay Mt.	28 17S	152 45E	52
Lindesay Mt.	34 52S	117 18E	53
Lindesay R.	34 0S	140 55E	52
Lindesnæs, *or* The Naze	57 58N	6 59E	22
Lindfield	51 2N	0 5E	10
Lindholm	57 22N	10 16E	21
Lindholm	55 39N	11 55E	21
Lindores	56 21N	3 8W	12
Lindores Abbey	56 21N	3 12W	12
Lindridge	52 19N	2 27W	10
Lindsay I.	16 35N	126 26E	34
Lindsell	51 55N	0 23E	10
Lindtholm	54 47N	8 56E	21
Lindum	56 35N	9 45E	21
Lindus	36 5N	28 5E	56
Lindy	9 56S	30 35E	36
Line, R.	55 1N	2 50W	9
Linesse	57 14N	5 20W	11
Ling	38 5N	105 52E	34
Ling, Loch	57 18N	5 29W	11
Ling R.	57 22N	5 24W	11
Linga	60 40N	0 57W	12
Linga Isle	56 53N	7 37W	12
Lingay I.	57 6N	7 21W	11
Lingayen Gulf	16 20N	120 0E	35
‡ Lingen	52 30N	7 25E	17
Lingen	0 16S	104 40E	35
Lingen, Isle	0 0N	104 30E	35
Lingenfeld	49 13N	8 21E	18
Linger	52 18N	2 53W	10
Lingfield	51 23N	0 17E	10
Lingfield	51 10N	0 2W	10
Ling-gan	23 42N	103 5E	34
Ling Holm	59 9N	2 40W	11
Lingnan	23 32N	103 16E	34
Lingnganfoo	23 40N	102 50E	29
Linguetta, Cape	40 24N	19 16E	27
Linhares	16 47S	39 36W	51
Linhares	19 32S	40 8W	51
Linhope	55 18N	2 57W	12
Linkenbolt	51 19N	1 28W	10
Linkiang	27 48N	115 22E	34
Linkinghorn	50 32N	4 20W	10
Lin-koo	19 45N	109 36E	34
‡ Linkoping	58 30N	15 50E	22
Linkoping	58 24N	15 49E	22
Links	56 44N	2 26W	12
Linktown	56 6N	3 10W	12
Linlithgow	55 59N	3 36W	12
‡ Linlithgow County	55 56N	3 28W	12
Linlithgow L.	37 44S	142 11E	52
Linmado R.	39 7N	21 28E	28
Linmore	57 19N	3 36W	11
Linn Br.	55 21N	2 9W	9
Linnain	24 58N	53 5E	32
Linnhe, Loch	56 40N	5 27W	12
Linns	56 49N	3 19W	11
Linola	41 43N	0 46E	24
Linois C.	36 3S	137 39E	52
Linosa	35 50N	12 50E	56
Linsall	62 7N	13 55E	22
Linsburg	52 36N	9 17E	17
Linsfort	55 11N	7 30W	13
Linshader	58 9N	6 47W	11
Lin-tcing	37 0N	115 58E	34
Lintgen	49 44N	6 9E	16
Lintgen	49 42N	6 9E	16
Linthall	46 54N	8 59E	15
Linton	54 3N	1 59W	9
Linton	52 6N	0 16E	10
Linton	51 14N	0 31E	10
Linton	55 32N	2 23W	12
Linton	55 59N	2 40W	12
Linton (Devon)	51 14N	3 49W	10
Linton (Peebles)	55 46N	3 21W	12
Lintz	48 18N	14 16E	19
Lintz	50 37N	7 13E	17
Linwood	53 21N	0 19W	9
Linz	47 52N	9 13E	18
Li-o-go	24 2N	117 56E	34
Lion	49 19N	0 21W	14
Lion d'Angers, le	47 30N	0 44W	14
Lion River	27 56S	17 52E	38
Lion Fountain	31 7S	22 29E	38
Lion's Valley	31 10S	23 57E	38
Lioubachevo	52 45N	26 26E	23
Lioubim	58 17N	40 51E	23
Lioutsin	56 28N	27 37E	23
Lipara	38 30N	14 42E	56
Lipari, Isles	38 32N	14 52E	26
Lipari R.	15 0S	64 27W	49
Lipes	21 45S	68 45W	50
Lipetsk	52 38N	39 48E	23
Lipeze	48 49N	19 32E	19
Liponast	45 3N	26 6E	27
Liposty	44 20N	0 55W	14
Lipovacz	45 2N	19 10E	19
Lipovets	49 19N	29 2E	23
Lipowica	48 45N	24 8E	19
Lippa	45 27N	14 20E	19
‡ Lippe Detmold	52 0N	8 56E	17
Lippe, River	51 38N	6 36E	17
‡ Lippe Schaumbourg	52 23N	9 10E	17
Lippsprug	51 46N	8 50E	17
Lippstadt	51 40N	8 20E	17
Liqueytio	43 19N	2 35E	24
Liri, River	41 35N	13 32E	25
Liria	39 37N	0 37W	24
Liris R.	41 12N	13 44E	56
Lisbellaw	54 19N	7 32W	13
Lisbon	38 43N	9 9W	24
Lisburn	54 30N	6 4W	13
Lisburne, Cape	68 55N	166 20W	40
Lisca-bianca	38 36N	15 8E	26
Liscanor Bay	52 56N	9 26W	13
Liscarrol	52 15N	8 47W	13
Liscia	41 12N	9 16E	25
Liscombe Harb.	44 59N	62 5W	41
Liseltin	52 30N	9 41W	13
Lisheen	52 7N	9 14W	13
Lislanskys Isle	26 0N	173 40W	54
Listen Kiang	21 53N	104 40E	34
Lisieux	49 9N	0 14E	14
Liskeard	50 27N	4 26W	10
Lisko	49 30N	22 27E	19
Liskor	47 15N	13 52E	19
Lisle	51 37N	8 42W	13
Lismalin	52 31N	7 31W	13
Lisminny	53 21N	7 31W	13
Lismore Isle	56 33N	5 30W	12
Lismore	52 8N	7 54W	13
Lisnaked	54 15N	7 27W	13
Lisnarick	54 29N	7 43W	13
Lispole	52 9N	10 12W	13
Lissae	42 10N	24 12E	56
Lissa Isle	43 4N	16 10E	19
Lissa (Posen)	51 51N	16 33E	20
Lissa (Silesia)	51 7N	16 47E	20
Lissan	54 41N	6 44W	13
Lissan-el Kahpeh	36 15N	34 0E	30
Lissar	37 56N	48 50E	44
Lissdowray	52 46N	7 23W	13
Lisse	52 16N	4 32E	16
Lisset	54 1N	0 14W	9
Lissgriffin	52 12N	8 43W	13
Lissus	35 12N	23 35E	56
Lissus	41 48N	19 38E	56
Lister, Cape	58 4N	6 25E	22
Liston K.	55 57N	3 22W	12
Listowel	52 26N	9 30W	13
Listry	52 6N	9 41W	13
Litabarouba	24 2S	26 37E	38
Litang	30 20N	100 8E	34
Litany, Nahr el	33 44N	35 49E	31
Litcham	52 45N	0 43E	10
Little Clyde	55 25N	3 39W	12
Lithada	38 50N	22 51E	28
Litholm	55 41N	2 20W	12
Litin	49 20N	28 8E	23
Littau	47 3N	8 15E	15
Littermullen Isle	53 15N	9 45W	13
Littleham	50 38N	3 21W	10
Little Holm	59 53N	1 2W	11
Littleborough	53 20N	0 46W	9
Littledean Tower	55 34N	2 36W	12
Littleham	50 59N	4 13W	10
Littleport	52 29N	0 17E	10
Littleton	51 5N	1 22W	10
Littleton	51 24N	0 27W	10
Littleton	52 38N	7 44W	13
Little Wya	60 37N	1 24W	12
Litton	54 10N	2 8W	9
Litzelftuh	47 1N	7 42E	15
Liu	31 52N	117 10E	34
Livadi	38 16N	20 27E	28
Livadia	38 24N	22 52E	28
Livaditza	44 18N	21 8E	27
Livadostro	38 13N	23 7E	28
Livadostro, Bay of	38 7N	23 6E	28
Livartzi	37 55N	21 53E	28
Livensk	50 25N	38 23E	23
Livenza, River	45 37N	12 54E	25
Liverot	49 0N	0 9E	14
Liverpool	53 24N	2 59W	9
Liverpool Bay (Arctic Sea)	70 0N	128 20W	40
Liverpool Coast	71 10N	21 0W	34
Liverpool (New Brunswick)	46 40N	64 50W	41
Liverpool (Nova Scotia)	44 1N	64 48W	41
Liverpool and Manchester, Railroad	53 27N	2 36W	9
‡ Liverpool Plains	30 40S	149 45E	52
Liverpool Range	31 52S	150 35E	52
Liverpool River	12 0S	134 20E	52
Livesay	53 43N	2 31W	9
Livia	42 29N	1 59E	14
Livias	31 50N	35 39E	31
Livillva	21 8S	64 40W	50
Livingston	55 54N	3 32W	12
Livingstone	54 59N	4 2W	12
Livingston's Isle	62 50S	61 30W	2
Livno	43 49N	17 6E	27
Livny	52 24N	37 41E	23
Livonati	38 43N	23 1E	28
Livonia, Gulf of	57 38N	23 48E	23
Livramento	9 30S	44 56W	51
Livramento	15 47S	56 40W	51
§ Lixitae	24 30N	14 30W	55
Lixna	52 24N	9 39W	13
Lixuri	38 11N	20 28E	28
Lixus	35 10N	6 5W	55
Lixus Fl.	24 30N	15 0W	55
Liza	42 23N	25 5E	27
Lizard Fort	60 0N	122 0W	39
Lizard Point	49 58N	5 12W	10
Lizards Aux, R.	49 25N	94 38W	44
Lizignan	43 13N	2 43E	14
Ljusan River	61 11N	16 30E	22
Ljusmedal	62 33N	12 43E	22
Llahnenock	51 38N	2 57W	10
Llamellin	9 8S	76 50W	49
Llamo	6 19S	79 40W	49
Llan Penal	52 15N	4 3W	10
Llan St Fraid	52 18N	3 30W	10
Llana	21 50N	83 55W	47
Llanaelhauarn	52 59N	4 24W	9
Llanafan	52 20N	3 55W	10
Llanafereth	52 49N	3 49W	10
Llananno	52 22N	3 19W	10
Llanarmon	53 6N	3 12W	9
Llanarmon	52 54N	3 14W	9
Llanarmon	52 56N	4 20W	9
Llanarth	52 11N	4 19W	10
Llanarthney	51 52N	4 6W	10
Llanbabo	53 21N	4 27W	9
Llanbadarn	52 14N	3 59W	10
Llanbadarn	52 24N	3 16W	10
Llanbadrig	53 25N	4 27W	9
Llanbeblig	53 8N	4 15W	9
Llanbedr	52 50N	4 4W	10
Llanbeohr	53 12N	3 52W	9
Llanbedi	52 6N	3 15W	10
Llanberris	53 6N	4 3W	9
Llanberris Lakes	53 8N	3 58W	9
Llanbister	52 21N	3 18W	10
Llanboynmair	52 35N	6 37W	10
Llancavran	51 26N	3 21W	10
Llaneuog	51 45N	3 50W	10
Llandaff	51 30N	3 12W	10
Llandaga	51 44N	2 41W	10
Llandanwg	52 50N	4 6W	10
Llandawror	51 48N	4 32W	10
Llandbedrog	52 41N	4 28W	10
Llanddarog	51 50N	4 10W	10
Llanddew	52 10N	3 55W	10
Llan-ddaw-sant	51 55N	3 46W	10
Llanddeinol	52 20N	4 6W	10
Llanddetty	51 52N	3 15W	10
Llanddewi	52 18N	3 18W	10
Llanddewir	52 7N	3 25W	10
Llanddwyn	53 9N	4 24W	9
Llandecwyn	52 56N	4 2W	9
Llandefailog	51 59N	3 24W	10
Llandegai	53 13N	4 5W	9
Llandegle	53 3N	3 9W	9
Llandegly	52 15N		
Llandelhie	51 50N		
Llandello	51 53N		
Llandeilofawo	51 54N	3 59W	10
Llandeil *or* Fan	52 1N	3 35W	10
Llandeilo-tal-y-bout	51 43N	4 2W	10
Llandenny	51 44N	2 51W	10
Llanderfel	52 56N	3 30W	9
Llanddwen	52 55N	4 34W	9
Llandilfillo	52 59N	3 10W	9
Llandilo	51 55N	4 45W	10
Llandinam	52 28N	3 25W	10
Llandisilliogogo	52 11N	4 24W	10
Llandoged	53 10N	3 46W	9
Llandovery	52 0N	3 44W	10
Llandrillo	52 55N	3 24W	9
Llandrindod	52 14N	3 21W	10
Llandulas	53 17N	3 38W	9
Llandulas	52 3N	3 37W	10
Llandurry Chapel	51 43N	4 16W	10
Llandwrog	53 5N	4 17W	9
Llandybie	51 50N	4 1W	10
Llandyciliio	51 52N	4 43W	10
Llandyfaelog	51 47N	4 17W	10
Llandyrnog	53 10N	3 18W	9
Llandyssal	52 3N	4 17W	10
Llanegan	52 50N	4 30W	10
Llanegryn	52 38N	4 3W	10
Llanelian	52 59N	4 25W	9
Llanellidan	53 3N	3 18W	9
Llanelltyd	52 47N	3 51W	11
Llanelly	51 42N	4 7W	10
Llanelly	51 43N	3 7W	10
Llanelwedd	52 9N	3 22W	10
Llanendwn	52 46N	4 6W	10
Llanerchymedd	53 20N	4 21W	9
Llanerfy C.	52 40N	3 24W	10
Llaneril	52 41N	3 24W	10
Llanfabon	51 38N	3 17W	10
Llanfaebrhys	52 50N	4 41W	10
Llanfaedog	53 15N	4 29W	9
Llanfair	53 6N	3 15W	9
Llanfair	53 23N	4 31W	9
Llanfair	53 13N	3 36W	9
Llanfair	53 13N	4 11W	9
Llanfair	52 39N	3 19W	10
Llanfair	53 26N	4 15W	9
Llanfairnanty G. of	51 56N	4 58W	10
Llanfallteg	51 51N	4 41W	10
Llanfechan	52 45N	3 11W	10
Llanfechell	53 24N	4 27W	9
Llanfigan	51 54N	3 18W	10
Llanfihangel	53 2N	3 22W	9
Llanfihangel	52 59N	4 12W	9
Llanfihangel	52 55N	4 5W	9
Llanfihangel	52 54N	4 31W	9
Llanfihangel	51 53N	4 11W	10
Llanfihangel	51 52N	4 4W	10
Llanfihangel	51 55N	3 10W	10
Llanfihangel	52 18N	3 14W	10
Llanfihangel	52 44N	3 20W	10
Llanfihangel	52 1N	3 32W	10
Llanfihangel	52 13N	3 11W	10
Llanfihangel	52 40N	3 56W	10
Llanfihangel bryn Pabrian	52 12N	3 28W	10
Llanfihangel (Cardigan)	52 28N	4 2W	10
Llanfihangel fach	52 16N	3 23W	10
Llanfihangely	52 25N	3 11W	10
Llanfihangely Creiddyn	52 22N	3 59W	10
Llanfwrog	53 20N	4 34W	9
Llanfynaeh	51 54N	3 22W	10
Llanfyllin	52 45N	3 15W	10
Llanfynydd	51 56N	4 5W	10
Llangadfan	52 40N	3 27W	10
Llangadock	51 56N	3 49W	10
Llangadwaladn	52 51N	3 10W	10
Llangadwaladyr	53 12N	4 24W	9
Llangain	51 49N	4 19W	10
Llangamarch	52 8N	3 32W	10
Llanganfelin	52 30N	4 0W	10
Llanganton	52 9N	3 26W	10
Llangathen	51 53N	4 2W	10
Llangattock	51 47N	2 56W	10
Llangefni	53 17N	4 16W	9
Llangeinov	51 35N	3 30W	10
Llangellor	52 2N	4 20W	10
Llangelynin	52 38N	4 7W	10
Llangendeirn	51 48N	4 12W	10
Llangenyeh	51 43N	4 4W	10
Llangerrig	52 24N	3 35W	10
Llangfrynach	51 57N	4 36W	10
Llanglwyden	51 55N	4 41W	10
Llangoedmore	52 4N	4 36W	10
Llangollen	52 57N	3 9W	9
Llangonoyd	51 35N	3 39W	10
Llangorse	51 56N	3 15W	10
Llangowir	52 52N	3 36W	9
Llangranog	52 9N	4 28W	10
Llangwillog	53 18N	4 21W	9
Llangwin	52 59N	3 30W	9
Llangwnadle	52 53N	4 39W	9
Llangwyryfon	52 19N	4 3W	10
Llangybi	52 57N	4 21W	9
Llangyby	52 9N	4 2W	10
Llangynllo	52 20N	3 8W	10
Llangynog	52 50N	3 22W	10
Llangynong	52 7N	3 22W	10
Llangynnor	51 51N	4 17W	10
Llangynyw	52 40N	3 16W	10
Llanhowel	51 55N	5 9W	10
Llanidloes	52 26N	3 30W	10
Llanigon	52 3N	3 7W	10
Llanilia	51 31N	3 29W	10
Llanina	52 13N	4 20W	10
Llanlawcohairn	52 13N	4 22W	10
Llanllawddog	51 57N	4 14W	10
Llanllechid	53 12N	4 3W	9
Llanllwch	51 50N	4 20W	10
Llanllwyni	52 3N	4 13W	10
Llanllyfni	53 3N	4 14W	9
Llanmerewig	52 32N	3 13W	10
Llannewydd	51 54N	4 20W	10
Llannhangel on Arth	52 2N	4 15W	10
Llannaes	51 56N	3 26W	10
Llano Grande	3 30N	76 20W	49
Llano, River	30 57N	98 27W	43
‡ Llanos de Chaco	21 20S	60 30W	50
‡ Llanos de Manso	24 0S	60 0W	50
Llanpumpsaint	51 56N	4 18W	10
Llanquihue, Lake	41 10S	72 55W	50
Llanrathian	51 55N	5 8W	10
Llanrahaiddr	53 9N	3 21W	9
Llanrhamdr	52 49N	3 15W	10
Llanrhidran	51 37N	4 9W	10
Llanrhwydrys	53 24N	4 32W	9
Llanrhystyd	52 17N	4 2W	10
Llanrhystyd	52 18N	4 8W	10
Llanrhin	51 56N	5 10W	10
Llanrwst	53 9N	3 46W	9
Llanryn	52 38N	3 46W	9
Llansaintredd	51 32N	3 35W	10
Llansaint	51 45N	4 20W	10
Llansaintfraed	51 54N	3 16W	10
Llansaintfread	52 11N	3 19W	10
Llansannan	53 11N	3 36W	9
Llansantffraid	52 46N	3 8W	10
Llansantffraid	52 59N	3 17W	9
Llansantffraid	52 18N	4 10W	10
Llansawyl	52 1N	4 0W	10
Llansilin	52 50N	3 3W	10
Llanslinan	53 58N	4 59W	10
Llantfihangel	51 53N	2 57W	10
Llantrisaint	51 40N	2 52W	10
Llantrisaint	52 21N	3 52W	10
Llantrisent	51 33N	3 20W	10
Llantwin	51 34N	3 19W	10
Llantwyd	53 3N	4 40W	10
Llanvair	51 38N	2 49W	10
Llanwddun	52 48N	3 29W	10
Llanwenog	52 5N	4 12W	10
Llanweullwyf	52 23N	4 16W	10
Llanwinlo	52 55N	4 32W	10
Llanwnda	53 1N	5 1W	9
[illegible]	52 6N	4 16W	10
[illegible]	52 7N	4 8W	10
[illegible]	52 [illegible]N	3 25W	10
Llanwrthwl	52 [illegible]N	3 53W	10
Llanwyllin	52 [illegible]N	3 13W	10
Llanwythlwi	53 [illegible]N	3 30W	10
Llawynno	51 [illegible]N	3 22W	10
Llanybydder	52 [illegible]N	4 9W	10
Llan-y-ceftil	53 [illegible]N	4 44W	10
Llan-y-crwys	52 [illegible]N	4 [illegible]W	10
Llanwyddelan	52 [illegible]N	3 [illegible]W	10
Llanyngheudi	52 [illegible]N	4 [illegible]W	9
Llan-y-Mowdduy	52 [illegible]N	3 [illegible]W	9
Llanymynech	52 [illegible]N	3 [illegible]W	10
Llanynnys	53 [illegible]N	3 [illegible]W	9
Llebcan, M.	41 45S	3 [illegible]W	30
Llechrhyd	52 4N	3 [illegible]W	10
Lledrod	52 19N	3 [illegible]W	10
Llena, Sacra	41 23N	3 [illegible]W	24
Llerena	38 15N	6 [illegible]W	24
Llewellin	41 51S	147 30E	53
Llillah	33 25N	44 37E	30
Llinas	41 37N	2 25E	24
Lliw, River	52 52N	3 42W	9
Llkhiji	37 53N	45 59E	30
Llorivenham	51 36N	1 39W	10
Llosa del Obispo	39 45N	0 54W	24
Llowes	52 5N	3 10W	10
Llwchwr	51 40N	4 2W	10
Llwchwr, Castle	51 40N	4 4W	10
Llwyngwril	52 39N	4 4W	10
Llychaen	53 16N	3 39W	9
Llycwen	52 2N	3 16W	10
Llynyfanfawr	51 53N	3 41W	10
Loagur	22 45N	86 5E	33
Loak	56 30N	3 30W	12
Loan	58 22N	4 53W	11
Loan End	55 44N	2 5W	9
Loanhead	56 0N	3 54W	12
Loan Head	55 52N	3 9W	12
Loanger	64 21N	21 22E	22
‡ Loangiri	4 36S	13 0E	36
Loango	4 0S	12 5E	36
Loano	44 8N	8 16E	25
Loarre	42 19N	0 29W	24
Loau Lanquen	36 4S	66 35W	50
Lobau	51 4N	14 29E	17
Lobenstein	50 26N	11 38E	17
Lobera	42 33N	1 4W	24
Lobes, Isle	52 15S	74 50W	48
Lobiska	67 12N	52 8E	23
Lobon	38 50N	6 26W	24
Lobos	22 30N	77 28W	47
Lobos	35 13S	59 5W	50
Lobos, *or* Grampus Isle	25 35N	146 5E	29
Lobos, Isle	34 54S	55 45W	34
Lobos Tierra, Isle	6 20S	80 52W	49
Loboy	33 28S	62 55W	50
Lobsens	53 17N	17 16E	20
Loburg	52 8N	12 10E	20
Locarno	46 10N	8 48E	15
Loch na Carr	55 13N	4 29W	12
Loch Oich	57 5N	4 48W	11
Loch Scadoway (N. Vist)	57 37N	7 13W	11
Loch Till	56 51N	3 42W	11
Loch Winnoch	55 48N	4 38W	12
Lochan	56 48N	5 41W	12
Lochalsh	57 17N	5 34W	11
Lochanbea	56 20N	5 24W	12
Lochanduill	55 47N	5 29W	12
Lochbroom	57 48N	5 5W	11
Lochem	52 8N	6 25E	16
Lochenvar	55 9N	4 9W	12
Locher, Br.	55 7N	3 37W	12
Locher Moss	55 2N	3 34W	12
Locher Mouth	54 58N	3 27W	12
Loches	47 8N	0 59E	14
Lochgelly	56 8N	3 15W	12
Lochie Loch	56 58N	4 57W	11
Lochill	57 25N	4 56W	11
Lochin Daal	55 45N	6 22W	12
Lochlee	56 55N	2 56W	11
Lochmaben	55 8N	3 27W	12
Lochna Gaul	56 56N	5 49W	11
Lochna Keal	56 30N	6 2W	12
Lochna Naagh	56 54N	5 48W	12
Lochnaheig L.	57 38N	5 34W	11
Lochnaw	54 55N	5 8W	12
Lo-chou, *or* Lan-san-Kiang	26 30N	99 10E	34
Lochouse	55 18N	3 27W	12
Lochrinnie	55 10N	4 4W	12
Lochrutton	55 3N	3 43W	12
Lochs, Kirk	58 8N	6 27W	11
Lochtu Castle	57 50N	3 54W	11
Lochuisen	52 8N	6 40E	16
Lochurd	55 39N	3 26W	12
Lochwood Tower	55 15N	3 27W	12
Lock	54 11N	2 34W	9
Locke	48 46N	12 40E	18
Lockenburg	31 34S	19 20E	38
Lockerby	55 8N	3 21W	12
Lockington	53 58N	0 28W	9
Lockingirnock	55 22N	4 11W	12
Locknitz	53 24N	14 8E	20
Locknor, Lake	41 20N	84 0E	29
Lockstedt	53 27N	8 39E	17
Lockton	54 18N	0 44W	9
Lockwood	53 36N	1 48W	9
Lockyer, Creek	27 30S	152 20E	52
Locle	47 3N	6 45E	15
Locmaria	47 45N	2 47W	14
Locmine	47 53N	2 50W	14
Locri	38 23N	16 12E	56
Locsmand	47 29N	16 40E	19
Locust, River	33 30N	87 19W	44
Loddiswell	50 20N	3 46W	10
Loddon	52 32N	1 28E	10
Loddon River	36 50S	143 40E	52
Lodebar, *or* Debir

NAMES.	LAT.	LONG.	No. OF MAP.
Loughbrickland	54 19N	6 18W	13
Lougherew	53 44N	7 5W	13
Loughglin	53 49N	8 31W	13
Loughrea	53 12N	8 34W	13
Loughrusbeg Bay	54 46N	8 36W	13
Loughrusmore Bay	54 48N	8 34W	13
Loug-ngan	32 18N	104 55E	34
Lougshiney	53 33N	6 6W	13
Louhans	46 37N	5 13E	14
Louis	55 0N	3 45W	12
Louisa	38 18N	83 0W	44
Louis Port	16 30N	61 26W	47
Louisburg	53 46N	9 46W	13
Louisburg (Cape Breton)	45 54N	60 3W	41
Louisburgh	36 4N	78 22S	44
Louisiade, Archipelago of	10 0S	152 0E	54
‡ Louisiana	31 0N	92 0W	44
Louisiani (Missouri)	39 29N	91 0W	44
Louisville	38 15N	85 46W	44
Louisville (Georgia)	33 0N	82 25W	44
Louja, River	45 53N	16 45E	19
Loukh	56 55N	42 40E	23
Loukoianov	54 59N	44 23E	23
Lou-kiang	31 15N	117 5E	52
Loule	37 7N	7 54W	24
Lound	30 34N	70 20E	33
Lound	52 32N	1 42E	10
Loung	35 0N	107 0E	34
Loun-gan	31 45N	116 18E	34
Loun-gan	36 10N	113 0E	34
Loung-than-chan Mountain	31 40N	111 0E	34
Loun-ngan	32 23N	104 29E	34
Lounovsk	61 16N	42 14E	23
Loupiac	44 33N	2 1E	14
Lourdes	43 5N	0 3W	14
Lourical	40 0N	8 42W	24
Lourieston	54 57N	4 5W	12
‡ Louristan	33 0N	49 40E	32
Lourosa	40 22N	7 58W	24
Louroux, le	47 31N	0 54W	14
Lourtier	46 3N	7 19E	15
Louta, River	68 49N	32 48E	23
Louth	53 23N	0 1E	9
Louth	53 58N	6 32W	13
‡ Louth, County	53 58N	6 25W	13
Loutrak	37 59N	22 58E	28
Loutraki	35 13N	24 6E	27
Loutzak	50 43N	25 25E	23
Louvrin	50 54N	4 39E	16
Louveigne	50 32N	5 41E	16
Louviers	49 13N	1 11E	14
Louvigne du Desert	48 29N	1 7W	14
Loveress	57 15N	5 51W	11
Lovestow	51 44N	4 47W	10
Lovo	46 50N	16 35E	19
Lovrana	45 19N	14 17E	19
Lowa Wady	33 9N	36 35E	31
Lowang I.	29 40N	122 5E	34
Lowaut, Jeb	34 47N	2 20E	36
Lowaut	34 22N	3 28E	36
Low Bentham	54 7N	2 31W	9
Low Arch°	20 0S	131 0W	54
Low Isle	5 0N	149 30W	1
Low I.	38 49N	24 33E	28
Low I.	37 33S	176 0E	53
Low Point	9 30N	60 56W	49
Low Trenchard	50 40N	4 10W	10
Lowell	42 45N	71 10W	44
Lowenberg	51 5N	15 32E	20
Lowergill	57 25N	6 40W	11
Lowes, L. of	55 27N	3 15W	12
Lowestoft	52 29N	1 44E	10
Loweswater	54 35N	3 20W	9
Lowiak	54 16N	3 6W	9
Lowick	55 39N	1 58W	9
Lowiez	52 8N	20 0E	23
Lowinsk	52 29N	16 55E	20
Lowisa	60 28N	26 18E	23
Lowkham	26 40N	85 12E	33
Lowland Bay	37 47S	176 27E	53
Lowly Port	32 53S	137 50E	52
Lowositz	50 30N	13 58E	19
Lows, L. of	56 35N	3 32W	12
Lowther	54 36N	2 45W	9
Lowthers, The	55 23N	3 46W	12
Lowton	53 28N	2 35W	9
Lowtown	58 15N	3 23W	11
Loxa	3 58S	79 5W	49
Loxa, *or* Loja	37 10N	4 18W	24
Loxbere	50 57N	3 32W	10
Loxwood	51 4N	0 31W	10
Loyalty Isle	21 30S	169 0E	54
Loyn	57 15N	4 7W	11
Loyne, R.	54 7N	2 42W	9
Lozant	50 35N	4 20W	10
Lozere, Mount	44 24N	3 52E	14
‡ Lozere, Department of	44 32N	3 31E	14
Lozovka	55 38N	28 15E	23
Loz Verknia	49 23N	40 41E	23
Lozzorai	40 6N	9 38E	26
Luagern	46 47N	8 10E	15
Luanze	16 45S	31 20E	36
Luanze	16 9S	29 18E	36
Luarca	43 34N	6 35W	24
Luban Isle	13 42N	120 15E	35
Lubasz	52 50N	16 30E	20
Lubban	32 6N	35 13E	31
Lubben	51 54N	13 55E	20
Lubeck	53 51N	10 48E	21
‡ Lubeck	53 50N	10 49E	17
Lubeck, Gulf of	54 3N	11 0E	21
Luben	52 47N	10 43E	17
Luben	51 23N	16 14E	20
Lubheke	52 18N	8 36E	17
Lubian	42 1N	6 51W	24
Lubiewo	53 28N	18 4E	20
Lubintza	43 52N	22 13E	27
Lublin	51 13N	22 39E	23
Lublinitz	50 41N	18 47E	20
Lublo	49 11N	20 39E	19
Lubo	18 35S	36 0E	36
Lubok Isle	5 53S	112 55E	35
Lubrin	37 9N	2 13W	24
Luc	44 30N	3 52E	14
Luc	46 12N	7 37E	15
Luc, le	43 23N	6 18E	14
Luc en Diois	44 36N	5 26E	14
Lucan	53 22N	6 26W	13
‡ Lucania	40 23N	16 0E	56
Lucas, S.	23 45S	64 14W	50
Lucaya Isle	25 40N	77 0W	47
‡ Lucca	43 56N	10 27E	25
Lucca	43 51N	10 28E	25
Lucca	18 25N	78 5W	47
Luce Abbey	54 53N	4 48W	12
Luce Bay	54 45N	4 48W	12
Luce, Glen	54 53N	4 47W	12
Luce, New	54 56N	4 51W	12
Luce Water	54 53N	4 49W	12
Lucea	18 26N	78 12W	47
Lucea Harbour and Rs.	18 27N	78 11W	47
Lucien steig	47 4N	9 27E	15
Lucena	37 29N	4 28W	24
Lucenay l'Eveque	47 4N	4 16E	14
Lucepara Isle	3 10S	106 3E	35
Lucera	41 30N	15 16E	25
Lucerano	44 53N	7 25E	25
Luceria	41 32N	15 15E	56
Luceria	45 51N	10 0E	56
Luchnupoor	25 18N	87 6E	33
Luchow	52 59N	11 5E	17
Luchy	48 3N	24 24E	19
Lucia, S. R.	24 10S	56 0W	50
Luckau	51 48N	13 43E	20
Lucker	55 34N	1 45W	9
Luckham	51 11N	3 33W	10
Luckipoor	33 0N	99 56E	33
Lucknow	26 52N	80 58E	33
Luckput	23 53N	68 58E	33
Lucus Asturum	43 5N	5 45W	55
Lucus Augusti	42 55N	7 50W	55
Lucy, les Bois	47 34N	3 55E	14
Lud, Cape	56 35N	2 29W	12
Ludborough	53 27N	0 5W	9
Ludbreck	46 15N	16 39E	19
Ludd	31 56N	34 55E	31
Luddan	55 6N	7 28W	13
Luddington	53 40N	0 44W	9
Ludo	56 45N	3 47W	11
Lude, Le	47 38N	0 8E	14
Ludenscheid	51 13N	7 44E	17
Luder, River	50 37N	9 41E	17
Luderup	55 18N	11 44E	21
Ludgershall	51 16N	1 37W	10
Ludham	52 43N	1 31E	10
Ludlow	52 22N	2 42W	10
Ludlow R.	51 40N	17 30E	20
Ludumy	53 38S	115 35E	53
Ludwigsburg	48 55N	9 12E	18
Ludwigslust	53 22N	11 31E	17
Luema	7 25S	78 37W	49
Luffincot	50 43N	4 20W	10
Lugano	46 0N	8 57E	25
Lugano, Lake	45 57N	8 59E	25
Lugate Castle	55 42N	2 56W	12
Lugdunum	45 50N	4 50E	55
Lugdunum	52 10N	4 40E	55
Lugnaquilla Mt.	52 58N	6 31W	13
Lugo	42 55N	7 50W	24
Lugo	44 30N	11 53E	25
Lugos	45 41N	21 59E	19
Lugton Water	55 41N	4 39W	12
Luguvallium	55 3N	3 0W	55
Luhconish	7 54N	4 44W	11
Luiar Lake	34 12N	90 2E	33
Luib	56 25N	4 26W	12
Luichart	57 28N	4 46W	11
Luichart, Loch	57 37N	4 44W	11
Lui-choo	20 52N	110 0E	34
Lui Glen	57 2N	3 35W	11
Luines	47 24N	0 32E	14
Luing, Isle	56 15N	5 37W	12
Luing L.	57 7N	4 58W	11
Luing Sound, of	56 14N	5 40W	12
Luiro	67 14N	27 47E	23
Luisiana	37 30N	5 17W	24
Luis R. St.	17 0S	61 0W	49
Luitau	53 31N	10 57E	17
Lui-tcheou	31 58N	116 52E	34
Lukeswell	52 24N	7 11W	13
Lukh	26 10N	66 8E	32
Lukha	29 0N	68 14E	33
Lukhauer	49 27N	12 15E	18
Lukkee	26 13N	68 1E	32
Lukot	2 32N	102 0E	35
‡ Lulea	67 0N	20 0E	22
Lulea	65 36N	22 5E	22
Lulea, River	65 33N	22 5E	22
Lullington	52 43N	1 36W	10
Lulworth	50 38N	2 12W	10
Lumberton	34 38N	79 10W	44
Lumbin	45 16N	5 54E	14
Lumbo	11 35S	14 20E	36
Lumbre de Barbara Sa.	23 40S	63 25W	50
Lumbreras	24 52S	63 18W	50
Lumbreras	41 59N	2 31W	24
Lumino	46 14N	9 2E	15
Lumley Great	54 50N	1 33W	9
Lumper	1 55S	102 13E	35
Lumphannan	57 8N	2 43W	11
Lun	6 10N	124 28E	35
Luna	44 8N	10 0E	56
Luna	60 25N	1 7W	12
Lunæ Montes	5 0N	26 0E	55
Lunaholm	60 27N	1 3W	12
Lunan	56 40N	2 28W	12
Lunan Water	56 38N	2 36W	12
Lund	53 56N	0 31W	9
Lund	55 43N	13 10E	22
Lundbeck	56 57N	9 38E	21
Lundbye	55 18N	11 18E	21
Lunde	55 17N	10 14E	21
Lunde	58 26N	6 22E	22
Lunden	57 4N	10 17E	21
Lunden	54 22N	9 6E	21
Lundgaard	56 44N	9 56E	21
Lundge Lake	34 35N	71 35E	32
Lundge R.	34 15N	71 56E	33
Lundie	56 31N	3 8W	12
Lundrum	55 55N	9 45E	21
Lundy Isle	51 11N	4 39W	10
‡ Luneburg	52 50N	10 20E	17
Luneburgh	53 17N	10 27E	17
Lunel la Ville	43 39N	4 8E	14
Lunenburgh (Nova Scotia)	44 24N	64 23W	41
‡ Lunenburgh (Nova Scotia)	44 36N	64 30W	41
Lune River	54 36N	2 7W	9
Lune, River	54 2N	2 51W	9
Lunesung	60 22N	1 8W	12
Luneville	48 34N	6 31E	14
Lunga	21 15N	81 25E	33
Lunga, Isle	56 14N	5 43W	12
Lungall	56 50N	5 48W	11
Lungar	35 50N	66 10E	32
Lungard	57 21N	5 9W	11
Lungern	46 46N	8 10E	15
Lung-men-ing	21 43N	109 0E	34
Lungti R.	34 10N	77 20E	33
Lungwitz	50 47N	12 46E	17
Lunka Mar	46 15N	26 54E	27
Lunnian	55 6N	8 18W	13
Lunteren	52 7N	5 37E	16
Lupata, Serra de	15 0S	34 40E	36
Lupenina	42 59N	24 13E	27
Lupke	52 38N	15 29E	20
Lupone, M.	43 21N	13 34E	25
Lupoto, Mounts.	40 53N	16 40E	26
Lupow	54 25N	17 24E	20
Lupp, River	51 24N	12 2E	20
Luppit	50 51N	3 11W	10
Luptow	54 48N	17 48E	20
Luquido	40 40N	9 20E	56
Luquiñ	40 30S	68 10W	48
Lurbe, Paso de	26 0S	69 55W	50
Lurbreak	54 54N	5 9W	12
Lure	47 41N	6 30E	14
Lurgan	54 28N	6 20W	13
Lurgan Green	53 57N	6 23W	13
Lurgan, Loch	58 3N	5 12W	11
Lurganboy	54 20N	8 11W	13
Lurgershall	51 2N	0 41W	10
Lurgualich	56 29N	3 48W	12
Luribay	17 0S	67 11W	49
Lurlo	39 8N	20 47E	27
Lurthpoor	24 36N	78 22E	33
Lurup	53 50N	9 55E	21
Lus	42 58N	0 1W	14
Lusaneays Isle	8 15S	150 0E	52
Luschingen	46 58N	9 1E	15
Lusignan	46 26N	0 5E	14
Lusino	54 32N	18 5E	20
‡ Lusitania	39 0N	7 0W	55
Lusk	53 32N	6 10W	13
Luskenture	57 51N	6 51W	11
Lusniu	40 56N	19 36E	27
Luss	56 6N	4 37W	12
Lussio	46 24N	0 42E	14
Lussagivan	56 4N	5 50W	12
Lussan, el	30 26N	34 26E	37
Lustleigh	50 37N	3 42W	10
Lustruther	55 23N	2 34W	12
Lustry	53 12N	0	9
Lutchu	44 47N	27 42E	27
Luterine	36 57N	14 25E	26
Lutetia	49 0N	2 0E	55
Luther R.	56 50N	2 31W	11
Luthern	47 4N	7 55E	15
Luthrie	56 22N	3 5W	12
Lutisburg	47 24N	9 3E	15
Lutke Gast	53 14N	6 16E	16
Lutoh	51 52N	0 26W	10
Lutry	46 30N	6 42E	15
Lutten	52 45N	8 21E	17
Lutterberg	51 22N	9 39E	17
Lutterworth	52 27N	1 12W	10
Lutton	52 50N	0 9E	10
Lutton	52 30N	0 22W	10
Lutzen	51 16N	12 10E	20
Luvino	45 59N	8 48E	25
Luwa	24 36N	56 30E	32
Luxan	34 40S	59 4W	50
Luxan Ft.	34 42S	59 26W	50
Luxapattilia River	33 24N	88 29W	43
Luxein	46 54N	9 46E	15
Luxembourg	49 37N	6 8E	16
‡ Luxembourg, Grand Duchy of	49 53N	5 39E	16
Luxeuil	47 47N	6 24E	14
Luxor	25 39N	32 41E	37
Luxulion	50 23N	4 44W	10
Luya	5 38S	78 0W	49
Luzens	46 43N	6 50E	15
Luzerches	49 7N	2 25W	14
‡ Luzern	47 2N	8 19E	15
Luzern	47 3N	8 19E	15
Luzern, Lake of	46 58N	8 28E	15
Luzon Isle	16 40N	121 0E	35
Luzy	46 48N	3 59E	14
Luzy	48 3N	5 13E	14
Luzzi	39 26N	16 22E	26
Ly, River	51 14N	3 49E	16
Lyakoura Mt.	38 32N	22 32E	28
Lyal, Isle	44 57N	81 30W	46
Lyaree	25 35N	66 23E	32
Lybster	58 17N	3 16W	11
‡ Lycaonia	37 50N	33 26E	56
Lychen	53 10N	13 7E	20
Lychnidus	41 3N	20 55E	56
Lychnitis L.	41 5N	20 48E	56
Lychnitis Palus	40 18N	45 15E	56
‡ Lycia	36 36N	29 45E	56
Lycirna	38 18N	21 34E	28
Lyck	53 48N	22 18E	20
Lycksele	64 36N	18 37E	22
Lycopolis	27 10N	31 12E	56
Lycosura	37 22N	22 2E	28
Lyctus	35 12N	25 14E	56
Lycus R.	36 8N	43 33E	56
Lycus R.	33 53N	35 34E	31
Lycus R.	37 50N	29 30E	56
Lycus R.	40 37N	37 5E	56
Lycus R.	41 15N	31 28E	56
Lycus R.	39 37N	40 35E	56
Lydcate	53 33N	2 58W	9
Lydd	50 57N	0 54E	10
Lydda	31 56N	34 55E	31
Lyddington	52 33N	0 43W	10
Lyderstone	52 52N	0 43E	9
Lydford Mt.	51 5N	2 36W	10
‡ Lydia	38 12N	28 0E	56
Lydney	51 45N	2 31W	10
Lydoch, Loch	56 37N	4 37W	12
Lyell Mt.	30 57S	142 3E	52
Lyft	54 58N	8 31E	21
Lygum Kloster	55 4N	9 0E	21
§ Lygii	52 30N	19 0E	55
Lykodima Mt.	36 54N	21 52E	28
Lykvin	54 3N	36 8E	23
Lylan	37 4N	46 12E	32
Lymanow	49 42N	20 29E	19
Lymbara, Mount	40 49N	9 8E	26
Lyme Regis	50 44N	2 56W	10
Lymington	50 46N	1 33W	10
Lympstone	50 40N	3 24W	10
Lynchburgh	37 15N	79 20W	44
Lynches R.	34 0N	80 0W	44
Lynchmere	51 2N	0 48W	10
Lyndale	57 32N	6 24W	11
Lyndelsee	55 14N	10 17E	21
Lyndhurst	50 53N	1 35W	10
Lyne	55 45N	3 34E	21
Lyne	58 21N	3 26W	11
Lyne W.	55 39N	3 20W	12
Lynebirag	57 1N	3 59W	11
Lyneham	51 30N	1 58W	10
Lynemore	57 18N	3 37W	11
Lyng East	51 3N	2 56W	10
Lyngnas	56 20N	10 1E	21
Lyngbye	57 27N	9 48E	21
Lyngdal	58 6N	6 58E	22
Lynn Regis	52 46N	0 23E	10
Lynn Canal (New Norfolk)	58 30N	135 30W	39
Lyoe, Isle	55 2N	10 8E	21
Lyon	45 45N	4 49E	14
Lyon Cape	69 40N	122 30W	40
Lyon Inlet	66 40N	85 0W	40
Lyon Loch	56 32N	4 32W	12
Lyon River	56 37N	4 13W	12
Lyondoch	56 26N	3 33W	12
‡ Lyonnois	45 35N	4 40E	14
Lyons, Gulf of	43 0N	4 30E	14
Lyons (New York)	43 4N	77 5W	44
Lyracellae	40 58N	26 54E	56
Lysa	38 58N	42 30E	30
Lysa	30 26N	34 26E	37
Lyse Fiord	59 0N	6 0E	22
Lysimachia	40 30N	26 45E	56
Lyss	47 4N	7 19E	15
Lystra	37 25N	33 25E	56
Lystrup	55 16N	12 3E	21
Lytham	53 44N	2 58W	9
Lythe	54 31N	0 43E	9

M

NAMES.	LAT.	LONG.	No. OF MAP.
Ma	22 50N	99 8E	35
§ Maachiathetes	33 20N	35 45E	31
Maagrammuni	8 5N	80 0E	55
Maaklab	35 55N	14 26E	26
Maan	30 9N	35 33E	37
Maaren	51 48N	5 24E	16
Marrhees	51 18N	5 37E	16
Maarum	56 2N	12 14E	21
Ma'lula	33 40N	36 36E	30
Maas	54 50N	8 24W	13
Maaseyek	51 5N	5 46E	16
Maasi	69 31N	23 7E	22
Maasland	51 57N	4 26E	16
Maasoë Isle	71 6N	25 0E	22
Maat	27 38N	77 50E	33
Maatsuyker's Isles	43 33S	146 50E	52
Mabaglet	57 37N	7 21W	11
Mabah	14 33N	15 0E	36
Mabbrook	19 7N	0 22E	36
Maber River	0 20S	64 52E	49
Maberry Lake	55 2N	4 40W	12
Mabillykurray	9 14N	76 35E	33
Mablethorpe	53 20N	0 7E	9
Mabou, Cape	46 14N	61 30W	41
Macaco, Lake	26 35N	81 4W	44
Macajahy River	2 7N	61 28W	49
Macala	14 25N	49 30E	55
Macao	39 33N	7 59W	33
Macao	22 15N	113 28E	29
Macao, New	21 20N	107 30E	34
Macapa	0 6S	50 50W	51
Macapillo	26 9S	62 55W	50
Macarnea	32 50N	12 56E	56
Macareo Cape	9 5N	61 44W	49
Macarthur River	37 38S	147 00	52
Macas, Vand. R.	29 34N	10 8W	36
Macas	2 30S	77 55W	49
Macassar	5 10S	119 42E	35
Macassar, Straits of	0 0S	118 50E	35
Macassipe	8 30S	62 50W	49
Macassipe River	8 22S	62 55W	51
Macauley's Isle	30 50S	178 0W	54
Maccarese	41 52N	12 12E	25
Maccarroi	35 42N	79 40W	44
Maccary B.	17 48N	77 18W	47
Macclesfield	53 16N	2 8W	9
Macclesfied Bank	15 40N	114 20E	35
Maccluers Inlet	2 38S	33 30E	52
Macclune	32 4N	90 36W	44
Maccon River	31 46N	91 51W	44
Macconnelsville	39 40N	81 50W	44
Macculloch, Cape	72 10N	75 0W	40
Macculloch Range	31 45S	143 30E	52
Macdermott-L.	30 50S	117 41E	53
Macdonald R.	33 5S	130 52E	52
Macduff	57 40N	2 30W	11
Macduff Castle	56 10N	3 3W	12
Macduff's Cave	56 11N	2 50W	12
‡ Macedonia	41 0N	21 50E	27, 56
Maceio	9 30N	35 42W	51
Mace's Bay	45 3N	66 38W	41
Macestus R.	39 10N	28 30E	56
Macha	22 47N	78 25E	33
Macha	18 52S	66 0W	50
Machachi	0 33S	78 46W	49
Machado	9 21S	39 0W	51
Machado, Isle	0 3S	48 50W	51
Machado River	9 30S	61 25W	49
Machado River	9 0S	61 5W	51
Machado, River	8 10S	62 40W	51
Machan	57 23N	7 22W	11
Macharie	55 40N	6 18W	12
Machede	38 39N	7 32W	24
Macheewara	30 49N	76 12E	33
Machery	27 19N	76 50E	33
Machev Meanach	57 24N	7 23W	11
Machiana, Isle	0 3S	49 39W	51
Machias	44 44N	67 26W	44
Machias Bay	44 49N	67 29W	44
Machias Bay	44 37N	67 18W	44
Machichaco, Cape	43 27N	2 50W	24
Machiche	46 20N	72 46W	42
Machico, R. de	31 44N	16 48W	36
Machico, Va, de	31 43N	16 46W	36
Machios River	46 45N	67 45W	44
Machios River	46 36N	68 30W	41
Machoerus	31 47N	35 42E	31
Machopa	29 53N	107 42W	46
Machory	52 33N	6 43W	13
Machoura, River	20 25S	48 40E	36
Machrihanish B.	55 25N	5 47W	12
Machry	55 33N	5 19W	12
Machynlleth	52 35N	3 50W	10
Macintosh, C. II.	31 34N	81 29W	44
Macintoshville	33 33N	89 10W	44
Mackarky	52 36N	7 45W	13
Mackay Bridge	54 17N	6 8W	13
Mackenzie, River	68 40N	135 0W	14
Mackintosh R.	41 45S	145 50E	53
Mackworth	52 56N	1 33W	9
Macleansboro	38 8N	88 22W	44
Macleay River	28 45S	151 28E	52
Macleay River	31 0S	152 40E	52
Macleods Maidens	57 21N	6 32W	11
Macmet Serai	40 15N	58 10E	29
Macminville	35 40N	85 50W	44
Macnean, Lough	54 49N	7 58W	13
Macollop	53 9N	8 4W	13
Macomades Minores	34 30N	10 22E	56
Macomades Syrtis	31 14N	17 10E	56
Macomer	40 20N	8 48E	28
Macomitas	26 50S	61 33W	50
Macon	32 49N	83 38W	44
Macon	46 18N	74 49E	14
Maconia	38 31N	28 35E	56
Macoraba	24 30N	40 20E	55
Macosquin	55 6N	6 43W	13
Macotera	40 54N	5 16W	24
Macpherson Mt	31 3S	143 54E	52
‡ Macquarie	31 30S	152 8E	52
Macquarie Creek	30 20S	147 30E	52
Macquarie Harbour (Van Diemen's Land)	42 14S	145 20E	53
Macquarie Lake	33 5S	151 35E	52
Macquarie, Marshes of	30 43S	147 30E	52
Macquarie, Port	31 27S	152 54E	52
Macquarie Range	33 30S	145 55E	52
Macquairie River	33 30S	151 25E	52
Macquarie, River	31 10S	147 47E	52
Macquarie, River	41 43S	147 18E	53
Macquarie's Isle	54 50S	159 50E	54
Macquoid, *or* Kent River	34 35S	117 5E	53
Macrina	38 28N	21 40E	28
Macronisi Isle	37 42N	24 8E	28
Macronisi, Helene	37 42N	24 8E	28
Macron-tichos	41 17N	28 35E	56
Macroom	51 54N	8 55W	13
Macuco	5 12N	72 5W	49
Maculla Town	14 45N	49 50E	29
Macunis	19 22S	42 10W	51
Macuria	5 5N	52 30W	51
Macynia	38 21N	21 42E	28
Madagascar Isle	19 0S	46 52E	36
Madali	31 40N	64 1E	32
Madallena Isle	41 14N	9 25E	25
Madame Isle	45 32N	61 5W	41
Madaras	47 24N	20 49E	19
Madawaska River	47 19N	68 17W	41
Madawaska River	45 24N	76 22W	42
Madawaska	47 18N	68 9W	41
Maddalena	45 12N	7 27E	25
Maddie Loch	58 18N	4 36W	11
Maddin	54 16N	6 44W	13
Maddington	51 12N	1 54W	10
Maddy, Castle	55 11N	4 20W	12
Maddy, Loch	57 38N	7 6W	11
Madeba	31 43N	35 54E	31
Madeira Islands	33 0N	16 30W	1
Madeira Isle	31 45N	17 0W	36
Madeira, River	3 18S	58 4W	49
Madely	52 38N	2 26W	10
Madhoopoor	27 25N	75 42E	33
Madian	28 23N	34 40E	56
Madicunda	17 55N	79 33E	33
Madieh Lake	31 14N	30 5E	37
Madigole	18 0N	82 52E	33
Madingley	52 14N	0 3E	10
Madington	55 43N	2 3W	12
Madison	38 30N	78 20W	44
Madison, Georgia	33 34N	83 32W	44
Madison (Indiana)	38 40N	85 26W	44
Madison (4 Lakes)	43 0N	89 0W	44
Madison, Old, Ft.	40 41N	91 14W	44
Madison (Tennessee)	35 28N	85 16W	44
Madisonville	30 33N	90 2W	44
Madisonville	37 17N	87 24W	44
Madjicosima Isle	25 30N	124 20E	35
Madoes, S.	56 32N	3 16W	12
Madou Isle	7 32S	121 33E	35
Madrano	46 32N	8 37E	15
Madras	13 13N	80 12E	33
‡ Madras	14 0N	79 0E	56
Madre de Dios, R.	12 30S	70 35W	49
Madron	50 7N	5 35W	10
Madre de Dios, Isle	50 20S	75 30W	48
‡ Madrid	40 27N	3 38W	24
Madrid	40 25N	3 42W	24
Madridejos	39 28N	3 32W	24
Madrigal	41 9N	4 59W	24
Madrigalejo	39 5N	5 37W	24
Madris	47 3N	9 23E	15
Madris, River	46 36N	9 25E	15
Madronera	39 22N	5 40W	24
Madupoor	21 15N	70 7E	33
Madura	9 46N	78 12E	33
Madura Isle	7 0S	113 20E	52
Madura, Strait of	7 10S	112 48E	35
Madurah, Jeb.	30 56N	35 11E	37
Mæander River	37 35N	27 30E	56
Maella	41 7N	0 7E	24
Maentwrog	52 57N	3 57W	9
Maeotis Palus	46 5N	36 30E	56
Maesniel	51 11N	6 1E	16
Maestre, Ares del	40 28N	0 5W	24
Maestricht	50 51N	5 40E	16
Maestu	42 40N	2 24W	24
Mafra	38 54N	9 22W	24
Magaba M.	40 28N	32 55E	56
Magadino	46

Names.	Lat.	Long.	No. of Map.
Mallon	34 18S	70 32W	50
Mallona, la	41 37N	2 44W	24
Mallow	52 8N	8 37W	13
Mallwyd	52 41N	3 40W	10
Mallygaum	20 35N	74 34E	33
Malmaisk	60 14N	58 39E	23
Malmaison	49 52N	5 40E	16
Malmedy	50 28N	6 1E	17
Malmesbury	51 36N	2 4W	10
Malmkoping	59 9N	16 48E	22
† Malmo	55 40N	13 0E	22
Malmo	55 36N	12 58E	22
Malmysch	56 22N	50 48E	25
Malnes	68 59N	13 57E	22
Malo	45 38N	11 26E	25
Maloarkhangelsk	52 24N	36 33E	23
Malojaroslavets	55 0N	36 15E	23
Malood	20 5N	83 42E	33
Maloong	24 20N	96 28E	35
Maloor	13 2N	76 0E	33
Maloram Lake	35 18S	68 48W	50
Malos Madou Isle	5 15N	73 5E	33
Malpas	53 1N	2 47W	9
Malpica	39 41N	7 20W	24
Malpurha River	16 8N	76 7E	33
Malreuz	50 13N	5 26E	16
Mals, River	68 55N	18 45E	22
Malstead	57 8N	9 58E	21
Malstrom	67 47N	11 50E	22
Malta	35 50N	14 30E	26
Malta	35 45N	14 30E	36
Maltby le Marth	53 19N	0 12E	9
Malters	47 2N	8 11E	15
Malton, New	54 9N	0 49W	9
Malton, Old	54 10N	0 47W	9
Ma lula	33 47N	36 48E	30
Malung	60 40N	13 38E	22
Malva Fl.	35 10N	2 40W	55
Malvaglia	46 23N	9 0E	15
Malvern	52 6N	2 20W	10
Malvern, Little	52 4N	2 18W	10
Malwa	53 7N	20 30E	23
† Malwa	24 0N	77 0E	33
† Malwah	23 10N	75 45E	33
Malwan	16 4N	73 38E	33
Malzie W.	54 40N	4 35W	12
Mam Soul	57 19N	5 5W	11
Mama, River	65 0N	144 0E	29
Mamadysch	55 36N	50 50E	23
Mamai	43 43N	39 38E	23
Mamakhatun R.	39 55N	41 0E	30
Mamarosa	40 29N	8 34W	24
Mambouge	36 30N	37 58E	30
Mamechia	40 28N	48 31E	56
Mamere Chico, R.	15 3S	65 54W	49
Mamern	47 39N	8 54E	15
Mamers	48 20N	0 22E	14
Mamhilad	51 45N	2 59W	10
Mamia, River	4 33S	62 45W	49
Mamora	34 21N	6 27W	36
Mamora, Old	34 50N	6 21W	36
Mamore, Lakes of	11 50S	65 50W	49
Mamore R.	16 0S	64 10W	49
Mamore, River	10 22S	65 13W	49
Mamoroni Rio	8 57S	64 10W	51
Mamorony, River	8 5S	63 47W	49
MamothCave, Grt.	37 10N	86 0W	44
Mampawa	0 22N	109 28E	35
Mana	29 5S	67 36W	50
Mana, *or* Table I.	41 10S	174 31E	53
Manaar, G.	8 40N	79 0E	33
Manaar, Isle	8 55N	80 0E	33
Manacean	50 4N	5 8W	10
Manacor	39 34N	3 16E	21
Manado	1 25N	124 48E	35
Manahpaud	8 22N	78 4E	33
Manaks	32 5N	86 32W	44
Manambatoo	13 10S	49 50E	36
Manambatoo	24 15S	47 15E	36
Manan, Gd. Isle	44 51N	66 45W	44
Mananiacu, River	5 37S	60 42W	49
Manantiales, River	37 15S	56 57W	50
Manantiel	35 21S	69 42W	50
Mananzari	21 28S	48 24E	36
Manapan Beach L.	26 40S	25 7E	38
Manapiari, River	4 58N	66 40W	49
Manapire	8 2N	66 3W	49
Manapire, River	7 44N	66 27W	49
Manargoody	10 36N	79 30E	33
Manas	44 2N	82 50E	29
† Manasseh	33 2N	35 53E	31
‡ Manasseh	32 29N	35 18E	31
Manatee, River	27 44N	82 30W	44
Manati	17 5N	88 22W	46
Manati Point	21 25N	76 50W	47
Manatou	8 34S	125 33E	35
Manautoddy	11 48N	76 2E	33
Manawa-tawi, *or* Three Kings	34 12S	172 10E	53
Manawatu River	40 26S	175 10E	53
Manbulao	14 22N	122 50E	35
† Mancha	39 7N	3 31W	24
Mancha Real	37 48N	3 30W	24
‡ Manche, Department of	49 5N	1 21W	14
Mancher	27 20N	97 29E	35
Manchester	53 29N	2 14W	9
† Manchester	18 4N	77 30W	47
Manchester (Kentucky)	37 16N	83 42W	44
Manchester, *and* Leigh Canal	53 30N	2 24W	9
Manchester (Nova Scotia)	45 24N	61 33W	41
Manciet	43 48N	0 2E	14
Mancunium	53 30N	2 15W	55
Mandabik	34 59N	78 10E	33
Mandal	58 3N	7 21E	22
Mandar, Mt.	24 53N	87 13E	33
Mandarah	30 51N	31 18E	37
Mandas	39 33N	9 7E	26
Mandavaca	2 10N	66 45W	49
Mandeeshah	28 23N	20 10E	37
Mandelyah, Gulf of	37 20N	27 28E	30
Mander R.	41 32S	147 0E	53
Manderscheid	50 14N	6 48E	17
Mandere River	25 30S	45 40E	36
Mandeville	18 2N	77 32W	47
Mandhar Point	3 40S	119 9E	35
Mandinga	9 26N	78 50W	49
Mandior Mt.	35 56S	148 15E	52
Mandisori	30 55S	57 55W	50
Mandivoe	22 58N	69 26E	33
Mandnins Kraal	31 24S	28 30E	38
Mandoba	6 15S	42 54W	51
Mandoe Isle	55 18N	8 37E	21
Mandok	48 15N	22 16E	19
Mandoor	7 34N	81 52E	33
Mandouthea	28 45N	76 53E	33
Mandra. *See* the Bosphorus			27
Mandrigalejo	42 9N	3 41W	24
Mandrus M.	12 0N	8 20W	55
Mandulghur	25 25N	75 9E	33
Mandwugaom	18 50N	74 42E	33
Manerbio	45 20N	10 10E	25
† Maneroo	36 35S	149 35E	52
Maneroo Plains	36 10S	149 35E	52
Manes	35 43S	147 53E	52
Manes Re.	35 42S	148 0E	52
Manewden	51 54N	0 10E	10
Manfalout	27 18N	31 3E	37
Manfield	54 30N	1 39W	9
Manfredonia	41 29N	15 57E	25
Manfredonia, Gulf of	41 35N	16 4E	25
Manfrici	37 36N	12 55E	26
Manga	22 20S	43 37W	51
Mangnitaroa R.	39 36S	175 30E	53
Manga-kahia	35 43S	173 55E	53
Manga-kino	38 17S	175 46E	53
Mangalia	43 51N	28 36E	27
Mangalore	12 54N	74 58E	33
Manganui Mt.	35 50S	173 40E	53
Mangasty	58 6N	7 8W	11
Mangawera R.	39 30S	175 25E	53
Mangawio	38 5S	175 35E	53
Mangderai, Str. of	8 45S	119 45E	35
Mangeegurd	32 1N	70 15E	32
Mangeroe	71 8N	25 45E	22
Mangiar River	39 0N	21 45E	28
Mangles, Point	0 32N	80 0W	49
Mango-nui Harb.	35 0S	173 37E	53
Mangotsfield	51 28N	2 25W	10
Mangrole	25 17N	76 8E	33
Mangrullo	32 40S	53 12W	51
Mangse R. *See* Singapore			33
Mangualde	40 33N	7 47W	24
Manguinhas	18 53S	45 10W	51
Mangulhaut	26 0N	89 28E	33
Mangungu	35 16S	173 30E	53
Manheim	49 29N	8 27E	18
Mani	13 20S	67 28W	49
Maniago	46 7N	12 42E	25
Manica	18 36S	27 0E	36
Manican R.	6 15S	60 12W	51
Manickapattam	19 36N	85 38E	33
Manicouagan Bay	49 9N	68 8W	41
Manicouagan R.	49 11N	68 18W	41
Manicougan Lake	51 20N	66 45W	40
Maniesa	41 50N	1 48E	24
Manikhina	60 17N	32 58E	23
Manilba	36 23N	5 14W	24
Manilla	28 27S	68 33W	50
Manilla	14 38N	120 57E	35
Manilla, Bay of	14 20N	120 20E	35
Manilowakee, R.	43 29N	87 27W	44
Maniolae I.	8 30N	93 0E	55
Maniqui, River	13 34S	66 8W	49
Manisa, River	25 48S	32 42E	38
Manistic, River	44 5N	85 53W	44
Manitoba, Lake	51 15N	99 0W	40
Manitou Isle	44 55N	85 40W	44
Manitou River	40 40N	91 6W	44
Manitoulin, Gulf of	45 35N	82 0W	42
Manja	26 35N	69 2E	32
Manjelik	38 50N	37 4E	30
Mankoth	32 35N	75 10E	33
Manlius	43 0N	75 56W	44
Man-lou-ho	21 30N	100 35E	34
Manna	4 28S	102 52E	35
Mannairu R.	15 10N	80 10E	33
Mannedorf	47 14N	8 41E	15
Mannersdorf	47 28N	16 2E	19
Manning, Point	70 5N	143 10W	40
Manning R.	31 55S	152 20E	52
Manningham	53 48N	1 45W	9
Manningtree	51 56N	1 3E	10
Mannu, Cape	40 1N	8 19E	26
Manoas	3 5S	59 12W	49
Manobich, El	30 56N	31 55E	37
Manor Cunningham	54 56N	7 36W	13
Manoor	11 51N	78 51E	37
Manor	55 37N	3 15W	12
Manor Hamilton	54 19N	8 8W	13
Manor Water	55 34N	3 17W	12
Manorbeer	51 38N	4 47W	10
Manoroo, Port	19 40S	48 49E	36
Manosque	43 47N	5 48E	14
Manpoora	21 33N	75 40E	33
Man River	29 57N	85 8E	33
Mans, Le	48 0N	0 11E	14
Mansfield	51 36N	11 33E	20
Mansfield	53 8N	1 12W	9
Mansfield Isle	62 0N	80 50W	40
Mansfield (Ohio)	40 45N	82 42W	44
Mansilla	42 6N	2 55W	24
Mansilla	42 21N	5 23W	24
Mansit	38 11N	8 21W	24
Mansle	45 53N	0 8E	14
Mansoravara, L.	30 45N	81 25E	33
Mansoriah	33 45N	7 20W	36
† Mansoura	30 54N	31 41E	37
Mansoura	31 2N	31 26E	37
Manston	50 56N	2 14W	10
Mantagong	18 41N	76 28E	33
Mantalagoose L.	48 2N	75 15W	42
Mantalingam M.	9 0N	118 10E	35
Mantao River	17 0S	44 0E	36
Mantaro River	11 45S	73 50W	49
Mantaro, River	12 5S	73 30W	49
§ Mantatees	28 40S	27 40E	38
Mantelo Cape	37 57N	24 32E	28
Mantera	47 24N	14 51E	19
Mantes	49 0N	1 42E	14
Mantiana L.	38 35N	42 45E	56
Mantigan River	43 12N	85 59W	44
Mantin Isle	57 52N	5 14W	11
† Mantinea	37 30N	22 20E	28
Mantinea	37 36N	22 19E	28
Mantinorum Opp.	42 45N	19 25E	56
Mantle	9 15N	80 50E	33
Manton	52 38N	0 43W	10
Mantry	46 49N	5 33E	14
Mantsala	60 38N	25 18E	23
Mantua	45 9N	10 48E	25
Mantua	45 10N	10 48E	56
Manukao Harb.	37 5S	174 28E	53
Manuke	29 40N	74 30E	33
Manukou Port	37 0S	174 30E	54
Manvel Fort	35 52N	14 31E	26
Manyn, Lake	53 47N	8 46W	13
Manytch River	47 10N	40 2E	23
Manzanal	42 34N	6 20W	24
Manzanares	39 0N	3 22W	24
Manzanilla	37 24N	6 17W	24
Manzanillo Point	9 38N	79 33W	49
Manzano Cove	40 35S	73 54W	50
Mao	31 35N	104 10E	34
Mao	25 41N	81 52E	33
Maon	31 26N	35 10E	31
Maon, Wildernessof	31 24N	35 14E	31
Maoriki	37 23N	22 28E	28
Maparamu River	8 18S	64 12W	49
Mapavreh	41 8N	40 42E	30
Mapessa	37 1N	25 16E	28
Mapimi	26 7N	103 47W	46
Mapimi, Bolson de	27 50N	103 25W	46
Mapledurham	51 29N	1 2W	10
Mapledurwell	51 15N	1 0W	10
Maplested L.	51 58N	0 32E	10
Maputa River	26 20S	32 40E	38
Maqueda	40 7N	4 19W	24
Maquia R.	6 40S	75 0W	49
Mar, Cape	43 29N	4 56W	24
Mar Chiquita	37 44S	57 15W	50
Mar Sa. do	25 0S	49 10W	51
Mara	29 22N	32 57E	37
Marabooty Wells	25 52N	5 12W	36
Marabou, Isle	31 8N	29 49E	37
Maraca, Isle	2 0N	50 5W	51
Maraca River	3 27N	61 42W	49
Maracanda	39 30N	67 0E	55
Maracassume R.	1 3S	45 38W	51
Maracaybo	10 40N	71 50W	49
Maracaybo, *or* Venezuela, Gulf of	11 30N	71 30W	49
Maracaybo, Lake of	9 50N	71 38W	49
Maraenui	37 20S	174 50E	53
Maraenui	37 40S	178 4E	53
Maraga	37 18N	46 17E	32
Maragariti	39 22N	20 24E	27
Maragat, El	26 37N	31 36E	37
Maraghah	37 16N	46 13E	30
Maragin River	1 20S	103 30E	35
Maragogipe	12 37S	39 0W	51
Maragnaça, Mt.	3 45N	66 40W	49
Marah	29 24N	32 57E	31
Marakeh	19 10N	30 50E	36
Marakiah	35 5N	36 0E	30
Maralia	39 25N	19 57E	28
Marambaya Isle	23 1S	43 44W	51
Maramec River	38 27N	90 42W	44
Maran	42 5N	42 24E	23
Maranchon	41 0N	2 9W	24
† Maranham	6 0S	46 0W	51
Maranham Isle	2 25S	44 9W	51
Maranham, River	2 42S	44 25W	51
Maranhao, River	14 12S	49 0W	51
Marano	43 1N	13 53E	25
Maranon, River	5 44S	78 50W	49
Marans	46 20N	1 1W	14
Marapully	16 50N	79 16E	33
Mararigiu, Cape	40 21N	9 20E	26
Marasca	43 19N	17 1E	19
Marash	37 40N	36 55E	30
Marasova	9 45S	41 7W	51
Marass Mount.	1 50S	105 50E	35
Maratabou Isle	2 5N	118 50E	35
Marntea	39 56N	15 44E	26
Marathon	38 8N	23 59E	28
Marathon B.	38 5N	24 2E	28
Marathon C.	38 7N	24 3E	28
Marathonisi	36 44N	22 32E	28
Marathus	34 48N	35 57E	56
Maratonisi	37 40N	20 54E	28
Marausi	38 3N	23 47E	28
Marauya River	0 14S	65 40W	49
Maravash	2 43S	66 9W	49
Maravi	13 0S	30 35E	36
Maravi, Lake	12 0S	34 0E	36
Marayal Port	4 10N	74 2W	49
Maraza	40 34N	48 51E	23
Marazion	50 8N	5 27W	10
Marbaba	37 22N	41 20E	30
Marbach	48 58N	9 16E	18
Marbach	46 51N	7 53E	15
Marbach	50 38N	9 47E	17
Marbella	36 30N	4 54W	24
Marble Isle	62 35N	91 20W	40
Marbouk, Wells of	30 2N	32 46E	37
Marburgh	46 35N	15 42E	19
Marburgh	50 48N	8 45E	17
Marbury	53 0N	2 40W	9
Marcapata	13 45S	70 18W	49
Marcaratay	12 20S	73 57W	49
Marcelino	1 2N	67 56W	49
March	52 35N	0 7E	10
March, *or* Morava River	48 38N	16 54E	19
March Baldon	51 41N	1 11W	10
Marcham	51 40N	1 20W	10
Marchard, Bishop	50 52N	3 44W	10
† Marche	46 3N	1 50E	14
Marche	49 50N	2 53E	14
Marche	50 13N	5 17E	16
Marche	32 51N	8 5W	36
Marchena	37 19N	5 22W	24
Marchikatte	8 30N	80 8E	33
Marchinelli	44 28N	24 29E	27
Marchington	52 51N	1 48W	10
Marchmount	55 43N	2 25W	12
Marchwild	53 2N	2 55W	9
Marciano	42 57N	12 20E	25
Marciano, Mt.	43 39N	13 20E	25
Marcianopolis	43 18N	26 57E	56
Marcillac	44 27N	2 25E	14
Marco	26 59S	51 0W	51
Marco	16 25S	58 8W	51
Marcoin River	49 6N	66 2W	41
Marden	57 10N	0 30E	10
Marden	52 6N	2 42W	10
Mare Is.	56 16N	5 46W	12
Mare Pigrum, *or* Cronium	66 0N	5 0E	55
Mare Prosodis	9 0S	40 0E	55
Marea	31 1N	29 45E	56
Mareb	16 0N	46 10E	29
Mareb, River	16 50N	36 10E	36
Marecchia River	44 5N	12 32E	25
Maree, Loch	57 42N	5 26W	11
Marengo	44 53N	8 43E	25
Marengo (Alabama)	32 20N	87 58W	44
Marennes	45 49N	1 7W	14
Mareotis, Lake	31 4N	30 4E	37
Mareshah	31 36N	34 56E	31
Mareuil	45 27N	0 25E	14
Mareura	16 25N	95 30E	55
Marga	33 25S	148 35E	52
Margam	51 35N	3 43W	10
Margaret R.	33 52S	114 0E	53
Margaret Town	18 12N	76 31W	47
Margarita, Isle	11 0N	64 12W	49
Margate	51 24N	1 23E	10
† Margiana	37 20N	62 0E	56
Margitta	47 21N	22 14E	19
Margolles	43 24N	5 11W	24
Maegonin	52 58N	17 4E	20
Margool	18 4N	32 21E	33
Margus Fl.	36 10N	62 30E	55
Margus R.	44 15N	21 2E	56
Marham	52 40N	0 32E	10
Marham Church	52 49N	4 32W	10
Mar Hauna	33 55N	35 37E	30
Mari	38 2N	23 10E	28
Mari	38 21N	23 6E	28
Maria	37 39N	2 24W	24
Maria, C. S.	36 25N	22 54E	28
Maria, Cape Sta.	34 33S	54 15W	51
Maria Fort	51 16N	4 15E	16
Maria Isle	42 40S	148 11E	53
Maria, Isle Sa.	41 18N	9 22E	25
Maria, Kis	47 16N	21 49E	19
Maria Laxara	27 30N	139 30W	54
Maria P.	18 28N	76 56W	47
Maria S.	0 20N	75 30W	50
Maria, S. R.	22 42S	63 0W	50
Maria, Sd.	25 57S	54 26W	51
Maria, Sta.	39 39N	2 50E	24
Maria, Van Diemen C.	34 26S	172 38E	53
Maria's, The Three Islands	21 16N	106 15W	46
Mariaba	15 30N	45 35E	55
Mariager	56 40N	10 2E	21
Mariager Fiord	56 42N	10 15E	21
Mariana	40 6N	2 11W	24
Mariana	42 32N	9 30E	56
Marianhafe	53 31N	7 17E	19
Marianna	20 20S	44 35W	51
Marianne Islands	17 0N	146 30E	29
Marianpol	54 33N	23 26E	23
Mariansee	54 13N	18 16E	20
Marianum	41 28N	9 5E	56
Marias de CygneR.	38 5N	94 1W	44
Marias, Isle	42 30S	148 16E	52
Mariastown	44 54N	75 15W	42
Mariatai	36 55S	175 4E	53
Maribeca	21 15S	40 45W	51
Maribeles	14 26N	120 28E	35
Marice, Cape	18 15N	56 40E	29
Maride	37 20N	40 35E	56
Maridjan	36 6N	51 15E	32
Marie Galante, Isle	15 58N	61 15W	47
Marie River	0 13S	66 40W	49
Marieboe	54 46N	11 30E	21
Mariefred	59 16N	17 6E	22
Marieholm	57 16N	16 19E	22
Mariemalene	56 24N	10 29E	21
Marienburg	54 1N	19 3E	20
Marienburg	57 21N	27 6E	23
Marienburg	50 39N	13 6E	17
Marienwerder	53 45N	18 54E	20
† Mariestad	58 20N	13 35E	22
Mariestad	58 44N	13 48E	22
Marietta	39 28N	81 30W	44
Mariguana	22 25N	72 30W	47
Marikua R.	24 40S	28 50E	38
Marinai River	30 12S	57 32W	50
Marinha	39 48N	8 57W	24
Marino	43 56N	12 26E	25
Marino	41 48N	12 38E	25
Marino S.	37 37N	24 20E	32
Marion	34 10N	79 28W	44
Marion	38 41N	92 13W	44
Marion	32 37N	87 26W	44
Marion	40 37N	83 16W	44
Marion Bay	42 50S	148 0E	53
Marion *and* Crozets Isles	46 0S	46 0E	2
Marion's Isle	46 0S	37 0E	2
Marios	37 0N	22 49E	28
Mariotpol	47 3N	37 20E	23
Mariquita	5 12N	75 2W	49
Marissa	31 36N	34 56E	31
Maritime Alps	44 14N	7 10E	25
Maritimo	38 0N	12 2E	26
Maritsaka L.	34 20N	89 10E	33
Maritza, River	40 48N	26 2E	27
Marius	37 0N	22 49E	28
Marj Ibn Amir	32 37N	35 12E	31
Mark	51 13N	2 52W	10
Markalæs	38 43N	23 39E	28
Markapoulo	37 53N	23 56E	28
Markdorf	47 42N	9 22E	18
Marken Isle	52 29N	5 5E	16
Markendorf	54 9N	16 57E	21
Market	33 5N	8 30W	36
Market Drayton	52 55N	2 29W	9
Markethill	54 18N	6 30W	13
Market Lavington	51 18N	1 54W	10
Market Place	56 28N	5 50W	12
Market Place of Mull	56 26N	5 52W	12
Market Raisin	53 23N	0 22W	9
Market Street	51 51N	0 30W	10
Market Weighton	53 52N	0 40W	9
Markham East	53 15N	0 47W	9
Markinch	56 12N	3 8W	12
Markington	54 5N	1 33W	9
Marklissa	51 2N	15 23E	20
Markova	59 4N	40 12E	23
Markowice	52 42N	18 17E	20
Markt	47 2N	8 6E	15
Marktbreit	49 36N	10 5E	18
Marland	50 55N	4 5W	10
Marlborough	51 25N	1 43W	10
Marlé	49 44N	3 47E	14
Mar Lo.	57 0N	3 29W	11
Marlow, Great	51 34N	0 41W	10
Marlow, Little	51 35N	0 44W	10
Marlow (Mecklenburg)	54 3N	12 39E	17
Marly	46 47N	7 10E	15
Marmaca, P.	35 30N	20 39E	28
Marmande	44 30N	0 8E	14
Marmaras, *or* Marmorica	36 50N	28 20E	30
Marmaras Cape	36 44N	28 21E	30
† Marmarica	31 25N	24 0E	56
Marmello R.	6 40S	6 10W	51
Marmello R.	6 30S	61 10W	49
Marmentada Beira	40 59N	7 28W	24
Marmirolo	45 12N	10 46E	25
Marmora	41 2N	23 28E	27
Marmora	40 40N	27 40E	30
Marmora Isle	40 37N	27 40E	27
Marmora, Sea of	40 40N	28 20E	27
Marnay	47 18N	5 47E	14
Marne	53 58N	9 3E	21
Marne, River	48 49N	2 55E	14
† Marne, Department of	48 56N	4 14E	14
‡ Marne, Upper, Department of	48 8N	5 16E	14
Marnhull	50 58N	2 19W	10
Marnoch	57 32N	2 42W	11
Marnoch Isle	55 48N	5 9W	12
Maro, Mt.	40 15N	18 25E	26
Maroa	2 38N	68 0W	49
‡ Marocco	32 0N	6 30W	36
Marocco	31 34N	7 40W	36
Maroggio	40 19N	17 35E	26
Maromn	30 2S	62 45W	50
Maromona	29 48N	16 1E	26
Marona, la	29 43S	62 25W	50
Marona, River	4 32S	76 40W	49
Maronea	40 57N	25 33E	56
Maronia	35 40N	36 40E	56
Maroof	31 39N	67 2E	32
Maroon Town	18 21N	77 48W	47
Maroot	29 0N	72 32E	33
Maros	46 33N	24 30E	19
Maros, River	46 16N	20 11E	19
Marostica	45 44N	11 42E	25
Marou	29 45N	67 10E	32
Marozalto	47 26N	17 23E	19
Marpeveino	27 20N	13 10W	36
Marquardstein	47 43N	12 26E	18
Marquesas Isles	8 0S	140 0W	54
Marques les	24 35N	82 45W	44
Marqueston	55 14N	3 56W	12
Marquettes River	43 30N	85 55W	44
Marquion	50 12N	3 4E	14
Marquise	50 49N	1 41E	14
Marrah	35 35N	37 0E	30
Marroes	51 45N	4 35W	10
Marroowala	31 12N	70 40E	33
Marrubiu	39 45N	8 28E	26
Marrubium	42 2N	13 48E	56
Marsa	36 46N	10 9E	36
Marsa Fahm	36 47N	4 25W	36
Marsa Goletta	36 48N	1 8E	36
Marsa, La	36 43N	15 0E	26
Marsa Scala	35 15N	14 34E	26
Marsa Scirocco	35 48N	14 34E	26
Marsa Zinet	36 45N	3 30E	36
Marsala	37 49N	12 25E	26
Marsat Koomlah	40 10N	40 40E	30
Marschina	47 46N	25 31E	19
Marsden	53 36N	1 56W	9
Marsden Great	53 51N	2 11W	9
Marsden Little	53 50N	2 12W	9
Marsden Mt.	33 3S	149 58E	52
Marsden P.	35 32S	137 40E	52
Marseille	49 34N	1 58E	14
Marseille	43 19N	5 22E	14
Marshfield	51 27N	2 19W	10
Marshville	39 19N	80 52W	44
Marsico Nuovo	40 24N	15 40E	26
Marsi R.	8 0S	62 30W	49
Marsilla	43 55N	77 37E	33
Marsinesti	43 58N	25 27E	27
Marsk	54 35N	1 1W	9
Marske	54 25N	1 49W	9
Marstetten	47 36N	9 3E	15
Marston	53 16N	2 33W	9
Marston	53 57N	1 14W	9
Marston	51 46N	1 14W	10
Marston Bigot	51 11N	2 22W	10
Marston North	51 53N	0 51W	10
Marston, Priors	52 13N	1 18W	10
Marstrand Isle	57 55N	11 38E	22
Marta, River	42 12N	11 42E	25
Marta, Sa.	39 14N	2 27W	24
Marta, Sta.	38 36N	6 33W	24
Marta, Sta.	11 17N	74 13W	49
Martaban	16 32N	97 47E	29
Martaban	36 0N	36 44E	30
Martaban G. of	16 0N	97 0E	35
Martano	40 14N	18 15E	26
Martenburg	50 7N	4 30E	11
Martendyk	52 10N	5 10E	16
Martha Brea	18 28N	77 40W	47
Martha Brea Harb.	18 30N	77 40W	47
Martha Brea R.	18 30N	77 40W	47
Martham	52 42N	1 37E	10
Martha's Vineyard, Isle	41 20N	70 35W	44
Martianus Lacus	37 30N	45 35E	56
Martigao	40 27N	8 14W	24
Martigne	48 11N	0 40W	14
Martigne	47 50N	1 15W	14
Martigny	48 27N	5 52E	14
Martigny	46 6N	7 6E	15
Martinesti	45 27N	27 22E	27
Martin Castle	51 39N	5 1W	10
Martin Lake	64 0N	117 0W	40
Martin's Town	50 42N	2 33W	10
Martinham Lake	55 26N	4 33W	12
Martinho	37 30N	8 34W	24
Martinhoe	51 14N	3 54W	10
Martini	38 43N	23 16E	28
Martinique Isle	14 10N	60 58W	47
Martinlongo	37 31N	7 39W	24
Martinov	58 33N	47 18E	23
Martinsbruck	46 54N	10 27E	15
Martinsburgh	39 26N	86 30W	44
Martinsburgh	43 42N	75 33W	44
Martlesham	52 4N	1 15E	10
Martley	52 15N	2 21W	10

INDEX TO BLACK'S GENERAL ATLAS.

NAMES.	LAT.	LONG.	No. OF MAP.
Medawara	29 58N	35 24E	37
Medbourn	52 31N	0 52W	10
Medde	14 13N	80 9E	33
Meddleton Stony	51 54N	1 15W	10
Medea	36 9N	2 35E	36
Medeba	31 43N	35 64E	31
Medegamwille	7 9N	81 34E	33
Medeia, Anet,	29 52N	33 19E	44
Medelbuy	54 50N	9 9E	21
Medellin	6 17N	75 40W	49
Medenau	54 45N	20 13E	20
Medenblik	52 47N	5 6E	16
Medeolanum	43 32N	9 10E	56
Medeon	38 45N	21 9E	28
Medeon	38 21N	22 36E	28
Medford	69 30N	17 24E	22
Medgyes	46 11N	24 18E	19
Mediano	42 11N	0 13E	24
Medias ad	40 10N	9 0E	56
Medina	41 17N	4 53W	24
Medina	25 15N	39 58E	29
Medina	4 35N	73 52W	49
Medina (Burgos)	42 58N	3 26W	24
Medina (Ohio)	41 3N	81 56W	44
Medina Sidonia	36 27N	5 54W	24
Medina de Rio Seco	41 53N	5 4W	24
Medinas	27 43s	64 40W	50
Medinas R.	27 10s	66 15W	50
Medinet Abou	25 41N	32 38E	37
Medinet el Faolum	29 25N	30 53E	37
Medinet el Garak	29 13N	30 50E	37
Medinilla	40 38N	5 33W	24
Medio	33 32s	60 45W	50
Mediterranean Sea	36 0N	15 0E	8
Mediterranean Stairs. *See* Gibraltar			24
Medma	38 33N	15 58E	56
Mednoi Suganskoi	53 20N	92 45E	29
Medomsley	54 53N	1 49W	9
Medus R.	30 20N	53 10E	56
Medve	47 50N	17 36E	19
Medveditsa, River	49 28N	42 42E	23
Medves Brock	48 7N	20 12E	19
Medvicdova	55 36N	54 9E	23
Medwa	15 30N	28 18E	36
Medwah	17 10N	28 0E	36
Medway, River	51 24N	0 30E	10
Medwyn Water	55 41N	3 33W	10
Medynsk	55 0N	35 27E	23
Meea Rozan	28 40N	70 6E	32
Meennee	21 50N	69 30E	33
Meeanee	24 45N	68 22E	33
Meelak	52 42N	8 41W	13
Meelholt, East	57 6N	10 22E	21
Meelick	53 11N	8 1W	13
Meenab Fort	27 12N	56 57E	32
Meenam	29 51s	55 1E	32
Meend Chur	29 10N	80 20E	33
Meer	51 44N	6 29E	17
Meer Abdullah	28 57N	51 0E	32
Meer Daoud, Serai	34 9N	69 11E	32
Meerbur	29 45N	71 8E	32
Meergurh	29 0N	72 52E	33
Meerkhan Tana	25 25N	67 58E	32
Meerle	51 28N	4 45E	16
Meerpoor	24 34N	67 32E	32
Meerpoor	24 43N	68 25E	32
Meerpoor	28 28N	67 54E	32
Meersburg	47 41N	9 17E	18
Meersen	50 53N	5 44E	16
Meerut	29 2N	77 38E	33
Meerwala	32 52N	71 34E	33
Mees, Les	44 0N	5 58E	14
Meetee	28 40N	67 20E	32
Meetsanee	26 18s	24 24E	38
Meeuam	29 52N	55 2E	32
Meewolla, Isle	19 0s	178 20E	52
Megalo Isoma	39 0N	22 13E	28
Megalopolis	37 24N	22 8E	28
Megalo Rhori	37 36N	23 21E	28
Megamisi	38 38N	20 46E	28
‡ Megantic	46 6N	71 18W	41
Megantic, Lake	45 31N	70 52W	41
Megara	37 11N	15 11E	56
Megara	37 59N	23 21E	28
Megatchoria	36 21N	25 28E	28
Megdale	55 14N	3 7W	12
Megerthis	32 50N	13 32E	56
Megesc	43 47N	1 14W	14
Megeve	45 53N	6 32E	25
Megganie Castle	56 36N	4 22W	12
Meggat Water	55 29N	3 17W	12
Meggelem	50 52N	5 40E	16
Meggen	47 3N	8 23E	15
Megiddo	32 35N	35 10E	31
Meginch Castle	56 25N	3 12W	12
Megiste Isle	36 10N	29 33E	56
Megne	38 28N	28 40E	30
Megontic, Lake	45 32N	70 52W	44
Megra Ferha	35 50N	14 20E	26
Meguen, River	13 2s	62 53W	51
Mehadia	44 57N	22 22E	19
Mehal	31 12N	80 0E	33
Mehal	31 12N	80 0E	33
Mehallet	30 57N	31 4E	37
Mehedia, *or* Africa	35 24N	11 0E	36
Meheira, El	27 29N	31 30E	37
Meherrin River	36 35N	78 25W	44
Mehewa	24 26N	80 11E	33
Mehidpoor	23 25N	75 44E	33
Mehir	36 17N	57 14E	32
Mehlah	30 29N	69 23E	33
Mehlsack	54 15N	20 6E	20
Mehrand	38 25N	45 52E	32
Mehrand	38 27N	44 33E	30
Mehum Kote	25 49N	67 56E	31
Mehun	47 11N	2 14E	14
Meia Farakin	37 17N	40 48E	30
Mei-choo I.	25 4N	119 10E	34
Meickle Clyth	58 17N	3 12W	11
Meienburg	53 21N	12 9E	20
Meiensdorf	53 40N	10 14E	21
Meigle	56 35N	3 7W	12
Meil Ghaut	21 40N	77 4E	33
Mei-ling	25 25N	113 30E	34
Meillan	43 53N	0 42W	14
Mein Yoongee	18 0N	98 3E	35
Meinafon	52 36N	3 18W	10
Meinam, River	13 30N	100 45E	35
‡ Meiningen	50 38N	10 20E	17
Meiningen	50 36N	10 29E	17
† Meiningen	50 26N	11 0E	17
Meiron	33 58N	35 27E	31
Meisenheim	49 43N	7 42E	18
Meiser	51 27N	9 16E	17
Meissau	48 37N	15 44E	19
Meissen	51 8N	13 26E	17
Mejares, River	39 53N	0 3W	24
Mejdel, el	32 51N	35 31E	31
Mejdel, el	32 52N	36 34E	31
Mejerdah River	36 20N	9 30E	36
Mekha	66 32N	44 40E	23
Mekka	21 35N	40 20E	29
Mekna	28 26N	34 52E	35
Mekon R.	21 0N	101 45E	34
Mel Point	4 55s	37 0W	51
Melada, Isle	44 15N	14 51E	19
Melaena Pr.	38 40N	26 21E	56
Melano	45 53N	9 1E	15
Melano-Gaetuli	18 30N	7 0W	55
Melas, G. of	40 30N	26 30E	56
Melas R.	38 48N	35 5E	56
Melazghird	39 14N	42 50E	30
Melborne	52 5N	0 1E	10
Melbourn	52 48N	1 24W	10
Melbourne	37 48s	144 59E	52
‡ Melbourne	30 45s	115 45E	52
Melbury Abbas	50 57N	2 10W	10
Melbury Osmund	50 51N	2 35W	10
Melby	60 18N	1 40W	12
Melch	46 49N	8 18E	10
Melcombe Regis	50 37N	2 26W	10
Meldon	55 8N	1 51W	9
Meldorf	54 7N	9 7E	21
Mele, la	48 31N	0 21E	14
Meleda, Isle	42 45N	17 30E	19
Melek R. el	35 13N	36 0E	30
Melencze	45 31N	20 24E	19
Melenik	41 20N	23 33E	27
Melenki	55 13N	41 20E	23
Melentevska	63 40N	48 42E	23
Meleouz	53 4N	55 53E	23
Melet	56 28N	51 0E	23
Melfa	41 1N	15 41E	25
Melfa, River	41 33N	13 35E	25
Melford Lake	56 18N	5 31W	12
Melford, Long	52 4N	0 41E	10
Melgago	42 5N	8 13W	24
Melgar	42 24N	4 10W	24
Melgazo	2 20S	50 29W	51
Melgig	32 55N	7 0E	36
Melgund Castle	56 42N	2 43W	12
Melice	45 55N	8 55E	15
Meliden	53 20N	3 24W	9
Melides	38 9N	8 45W	24
Meligala	37 13N	21 58E	28
Meligon	37 21N	22 38E	28
Melik	30 36N	31 4E	37
Melilla	37 12N	15 17E	26
Melilla	35 17N	3 2W	36
Melinado	37 45N	20 50E	28
Melinda	3 28S	39 53E	36
Melipilla	33 39S	71 7W	50
Melissa	39 19N	17 6E	26
Melita	35 53N	14 27E	56
Melita	42 48N	17 30E	56
Melita, *or* Meleeta	25 7S	25 58E	38
Melitene	38 28N	38 30E	56
Melito	37 57N	15 49E	26
Melkovatz	43 28N	23 21E	27
Melksham	51 22N	2 7W	10
Mella, River	45 2N	10 41E	25
Melle	56 15N	0 12W	14
Melle	52 12N	8 21E	17
Melle della, Cape	43 58N	8 11E	25
Melleha	35 55N	14 21E	26
Melleha Bay	35 57N	14 21E	26
Mellen	47 15N	8 39E	15
Mellendorf	52 32N	9 42E	17
Mellerstone	55 39N	2 34W	12
Mellid	42 51N	8 4W	24
Mellifont	53 55N	5 18W	12
Mellingen	47 25N	8 15E	15
Mellingwood Hill	55 14N	2 57W	12
Melnik	50 18N	14 30E	19
Melo	10 40S	51 18W	51
Melon	57 53N	5 34W	11
Mellor	53 24N	2 1W	9
Mellor	53 46N	2 34W	9
Melmerby	54 44N	2 36W	9
Melness	58 29N	4 27W	11
Meloe, Isle	66 47N	13 9E	22
Meloine, Isles	48 49N	3 56W	14
Melora, Isles	43 34N	10 12E	25
Melos	36 43N	24 28E	28
Melos Harbour	36 42N	24 26E	28
Melos L.	36 41N	24 26E	28
Melpers	56 33N	10 15E	17
Melrichstadt	50 26N	10 27E	17
Melrose	55 36N	2 44W	12
Melrose Head	57 40N	2 25W	11
Melsingen	51 7N	9 31E	17
Melster	58 46N	3 20W	11
Melta	43 15N	24 50E	56
Melton Constable	52 52N	1 2E	9
Melton Mowbray	52 46N	0 53W	10
Melton Ross	53 36N	0 24W	9
Melts	47 3N	9 24E	15
Melulish	35 5N	10 46E	36
Melun	48 31N	2 40E	14
Melveg	57 50N	5 44W	11
Melvildearg	57 39N	5 45W	11
Melville	39 23N	74 56W	44
Melville Bay (Greenland)	76 20N	62 0W	40
Melville, Cape (Carpentaria)	14 3s	144 20E	52
Melville Isle (Australia)	11 30s	131 0E	52
Melville Isle (North Georgia)	75 10N	110 0W	40
Melville Peninsula	68 0N	84 30W	39
Melville, Port	26 40N	127 55E	34
Melville Sound	68 10N	108 0W	39
Melville Water	32 0S	115 55E	53
Melvin, Lough	54 26N	8 11W	13
Memaun	28 0N	57 2E	32
Membrillar	35 59S	72 0W	50
Membrio	39 31N	6 57W	24
Membrolles, la	47 33N	0 43W	14
Membury	50 50N	2 59W	10
Memel	55 41N	21 72E	20
Memel, *or* Nimen River	55 15N	21 22E	23
Memer	44 17N	1 51E	14
Memfayah, Gl. E. 27	6N	33 25E	36
Memina	36 0N	63 30E	29
Memkenich	50 35N	7 0E	33
Memmingen	47 58N	10 11E	18
Memoria Point	35 17S	52 5W	50
Memphis	29 51N	31 15E	56
Memphis, Ruins of	29 52N	31 18E	37
Memphis (Tennessee)	35 8N	90 8W	44
Memsie	57 39N	2 3W	11
Memstrup	55 38N	12 9E	21
Menaggio	46 5N	9 15E	25
Menam, River	22 0N	99 0E	34
Menapia	52 8N	6 30W	55
Menar	47 38N	1 25E	14
Menargat	36 48N	31 30E	30
Mendalli	33 55N	45 30E	30
Menduvia	42 24N	2 14W	24
Mende	44 30N	3 28E	14
Menden	51 28N	7 50E	17
Mendere R.	37 50N	28 45E	30
Mendes	4 56N	74 56W	49
Mendes	31 12N	31 48E	56
Mendesian Mth.	31 22N	32 0E	56
Mendiz	5 59S	41 3W	51
Mendleeham	52 16N	1 4E	10
Mendocino, Cape	40 27N	124 8W	45
Mendoza	8 40N	71 0W	49
‡ Mendoza	33 10S	68 10W	50
Mendoza	32 52S	68 55W	50
Mendoza, River	32 0S	68 30W	50
Mendrion	30 27N	19 40E	56
Mendrisio	45 51N	9 0E	15
Menea	52 30N	0 11E	10
Menedi	39 2N	21 6E	28
Ménéhould	49 5N	4 55E	14
Menelaus Prom.	31 54N	24 55E	56
Menet	46 3N	2 53E	14
Menetoun	20 8N	94 57E	35
Meng	20 35N	101 54E	35
Mengabril	38 50N	5 59W	24
Mengai Myoo	22 42N	94 40E	27
Menghiazy	34 38N	37 36E	28
Menghofen	48 42N	12 21E	18
Menhemit	50 26N	4 23W	10
Menidi	38 5N	23 42E	28
Menil, Grand	50 16N	5 37E	16
Menil, Le	48 29N	0 14E	14
Menil, Le	48 58N	0 46W	14
Menileglise	50 10N	4 53E	16
Menimen	38 39N	27 14E	30
Menin	50 46N	3 8E	16
Menint	33 48N	11 4E	56
Menint Isle	33 45N	10 55E	56
Menis	59 6N	2 51W	11
Menjibar	37 57N	3 48W	24
Menjille	36 47N	49 18E	32
Menkabaal	27 9N	31 9E	44
Menlough	53 25N	8 33W	13
Menmair	56 46N	2 47W	11
Mennisa	36 40N	37 1E	56
Menomonie Isle	45 28N	86 43W	44
Menomonies River	45 23N	87 30W	44
Menor Isle	37 9N	5 58W	24
Menores	11 26N	73 40W	49
Menotee	28 25N	68 34E	32
‡ Menouf	30 38N	31 0E	37
Menouf	30 27N	31 0W	37
Mensabe	7 44N	80 9W	49
Mensdorf	51 29N	12 41E	17
Menshieh	26 26N	31 50E	37
Menston	53 53N	1 45W	9
Menstrie	56 10N	3 50W	12
Mentano	42 1N	12 36E	25
Menteith	56 11N	4 14W	12
Mentelle Cape	13 53S	114 51E	53
Menterode	51 17N	10 35E	17
Mentone	43 45N	7 34E	25
Menuthias I.	6 0S	39 30E	55
Menzaleh	31 9N	31 56E	37
Menzaleh L.	31 16N	31 52E	37
Menzelinsk	55 39N	53 5E	23
Menzies Castle	56 38N	3 55W	12
Meols	53 40N	2 58W	9
Meon Stoke	50 59N	1 7W	10
Meou	31 38N	103 54E	34
Mepal	52 26N	0 8E	10
Mepang L.	30 45N	81 20E	33
Mepo Khori	36 58N	22 44E	28
Meppel	52 42N	6 12E	16
‡ Meppen	52 45N	9 25E	17
Meppen	52 40N	7 18E	17
Mequeen R.	12 25S	62 20W	49
Mequinenza	41 23N	0 20E	24
Mequinez	33 56N	5 21W	36
Mer	47 42N	1 0E	14
Meran	46 41N	11 14E	19
Merana	28 42N	30 56E	37
Merarib	32 45N	36 14E	37
Meravilla	27 34S	62 30W	50
Merawe	18 23N	31 50E	36
Mernya	32 0N	24 55E	36
Merbat, Cape	17 0N	54 50E	29
Merbes	50 19N	4 9E	16
Mercalo	43 57N	12 12E	25
Mercara	12 29N	75 55E	33
Mercedes	31 34S	65 42W	50
Mercel del Oro	26 7N	104 38W	46
Mercer	41 12N	90 23W	44
Mercersburg	39 50N	77 58W	44
Merchants' Bay	67 30N	63 30W	40
Merchault	50 48N	5 43E	16
Mercocur	45 3N	1 56E	14
Mercurii Prom.	37 8N	11 2E	56
Mercury Bay	36 45S	175 42E	53
Mer de Glace	45 55N	6 58E	15
Merden Ali	30 33N	33 58E	30
Merdin	37 28N	40 13E	30
Merdjan	43 49N	27 4E	27
Mere	53 19N	2 23W	9
Mere	51 6N	2 15W	10
Merecurar	8 56N	64 2W	49
Mereda	43 11N	5 45W	24
Merega	36 15N	1 57E	36
Mereli, Koum	25 11N	32 39E	37
Merekheim	50 57N	2 53E	16
Moreworth	51 15N	0 23E	10
Merey	47 9N	6 6E	14
Mergadale	55 55N	6 9W	12
Mergetheim	49 30N	9 46E	18
Mergie	56 59N	2 23W	11
Merguen Hotun	49 20N	125 0E	29
Mergui	12 32N	98 50E	35
Mergui, Archipelago of	11 0N	98 0E	35
Merhingen	48 42N	7 44E	15
Meriama	53 53N	24 38E	23
Merich	16 50N	74 51E	33
Merida	38 51N	6 14W	24
Merida	20 58N	89 40W	46
Merida	8 15N	71 26W	49
Meriden	52 25N	1 37W	10
Merille	43 34N	7 40W	24
Merinum	41 58N	16 4E	49
‡ Merionethshire	52 47N	3 39W	10
Merjomeed	36 30N	55 47E	32
Merishausen	47 45N	8 37E	15
Merkaserai	22 45N	91 42E	33
Merkland, Loch	58 14N	4 46W	11
Merkland Point	55 35N	5 7W	12
Merkopaly	45 19N	14 53E	19
Merkovtze	43 35N	20 8E	27
Merlera	39 53N	19 32E	28
Mermentou Lake	29 50N	92 50W	44
Mermentou River	29 35N	92 57W	44
Mero	4 34S	120 19E	35
‡ Meroe	16 0N	34 30E	36
Meroe	16 40N	33 40E	55
Meroe Isle	5 20N	34 30E	55
Merom, Waters of	33 6N	35 37E	31
Meroo	35 29S	150 27E	52
Meropi	37 52N	23 27E	28
Merowan	23 30N	32 44E	37
Merribowhee	26 14S	25 37E	38
Merritsville	35 4N	82 29W	44
Mersburg	51 22N	12 0E	20
Mersche	49 45N	6 6E	16
Mersey, East	51 47N	0 56E	10
Mersey, River	53 26N	3 1W	8
Mersey, River	41 26S	146 35E	53
Mersham	51 7N	0 55E	10
Mersington	55 41N	2 22W	12
Mertan	32 25S	150 47E	52
Merthyr Tydvil	51 45N	3 20W	10
Merthyr Cynog	52 2N	3 27W	10
Merthyr Maur	51 30N	3 35W	10
Mertola	37 41N	7 30W	24
Merton	51 5N	1 10W	10
Merton	55 34N	2 38W	12
Meru	49 14N	2 6W	14
Meruinha	33 18S	147 40E	52
Merve, *or* Meru-Shah-Jehan	37 26N	62 8E	32
Merwannah	29 34N	76 6E	33
Merwas	24 5N	81 46E	33
Merza Schab Bay	23 0N	36 20E	36
Merzig	49 27N	6 40E	18
Mesa, la	4 30N	74 20W	49
Mesambria	29 0N	50 50E	56
Mesanites B.	29 50N	48 24E	56
Mescala	17 55N	99 30W	16
Meschede	51 22N	8 22E	17
Mesembria	40 54N	25 55E	56
Mesembria	42 40N	27 42E	56
‡ Mesene	30 45N	48 35E	56
Meseritsen	49 23N	16 0E	19
Meseronah	37 58N	22 12E	28
Meshad el	32 45N	35 20E	31
Meshid-Ali	32 4N	44 20E	30
Meshra Halluf	32 34N	6 47W	36
Meshyne	21 0N	41 48E	29
Mesil	44 58N	26 30E	27
Meslay	47 57N	0 30W	14
Mesmar	29 53N	33 50E	37
Mesmer	40 27N	23 1E	27
Mesobatene	33 30N	46 50E	56
Mesolonghi	38 22N	21 28E	28
Mesolus Fl.	16 0N	79 20E	55
‡ Mesopotamia	35 30N	41 0E	56
Mesoudiah	31 5N	33 50E	37
Messa	36 30N	22 23E	28
Messana	38 12N	15 31E	56
‡ Messapia	40 30N	17 40E	56
Messaria	36 23N	25 30E	28
Messene	37 10N	21 56E	28
‡ Messenia	37 5N	22 5E	28
Messeniacus Sinus	36 50N	22 5E	28
Messier, Baie de	48 5S	75 0W	48
Messina	38 11N	15 33E	26
Messina, Strait of	38 10N	15 37E	26
Messines	50 44N	2 53E	16
Messingewear	53 22N	6 27E	16
Messingham	53 32N	0 39W	9
Mestanza	39 38N	3 58W	26
Mestchovsk	54 24N	35 3E	23
Mesterhaza	46 59N	25 4E	19
Mesula	37 17N	48 50E	32
Mesurada, Cape	6 33N	10 25W	36
Mesurata, Cape	32 25N	15 30E	36
Meta, River	6 12N	67 34W	49
Metaghara	28 0N	30 56E	37
Metanee	26 44N	68 10E	33
Metapa	39 36N	21 29E	28
Metarga	38 31N	21 41E	28
Metaris Aest.	52 50N	0 0W	55
Metaizan	44 48N	23 6E	27
Metaurus Fl.	43 50N	13 5E	56
Metawassin, Lake	49 6N	82 55W	42
Metchetna	46 40N	40 5E	23
Meteren	51 53N	5 16E	16
Meterres	37 56N	40 27E	30
Metfield	52 23N	1 22E	10
Methan	53 35N	1 52W	9
Methana Penin. of	37 35N	23 22E	28
Methaoa	40 24N	8 26W	24
Methdrion	37 38N	22 13E	28
Methel Bay	56 11N	3 1W	12
Methlick	57 25N	2 16W	11
Methna, Ras	28 30N	34 42E	37
Methona	37 36N	23 21E	28
Methone	36 47N	21 21E	28
Methone	40 25N	22 30E	56
Methora	27 40N	77 55E	55
Methven	56 25N	3 35W	12
Methwold	52 33N	0 31E	10
Methy Lake	57 20N	68 20W	39
Methymna	39 22N	26 12E	56
Methyrdovon	51 25N	3 15W	10
‡ Metijah, Plain of	36 35N	3 5E	36
Metkovich	43 4N	17 38E	19
Metochi	37 23N	12 24E	28
Metraro	11 5S	74 25W	49
Metropoli	35 6N	24 56E	27
Metropolis	38 8N	27 20E	56
Metropolis	39 39N	21 15E	28
Metso	59 5N	26 9E	23
Mettau	47 35N	8 7E	15
Mettoga	37 38N	22 10E	28
Metulum	45 41N	15 23E	56
Metz	49 8N	6 13E	14
Metzen	54 3N	9 42E	21
Metzingen	48 33N	9 17E	18
Meulan	49 1N	1 55E	14
Meulk	39 41N	31 50E	30
Meun	47 50N	1 42E	14
Meur Ormani	43 59N	27 44E	27
Meurs	51 27N	6 30E	17
‡ Meurthe, Department of	48 40N	6 33E	14
Meurthe River	48 40N	6 11E	14
‡ Meuse, Department of	49 0N	5 23E	14
Meuse, River	51 56N	4 6E	16
Mevagissey	50 15N	4 46W	10
‡ Mewar	25 0N	75 0E	33
Mewe	53 50N	18 46E	20
Mewolla Isle	19 10S	178 0E	1
Mewstone Isle	43 46S	146 26E	52
‡ Mexico	19 0N	99 40W	39
‡ Mexico	30 0N	105 0W	46
Mexico	19 28N	99 3W	46
Mexico Bay (New York)	43 34N	76 15W	44
Mexico Sea, *or* Gulf of	25 0N	90 0W	49
Mexilles	47 41N	3 11E	14
Mexillones, Bay of	22 58S	70 30W	50
Meximieux	45 54N	5 11E	14
Mexood Beggy	31 48N	52 11E	32
Mey	58 37N	3 12W	11
Meyaponte	16 4S	49 30W	51
Meyd	51 20N	5 54E	16
Meyenfeld	47 1N	9 31E	15
Meykirch	47 1N	7 25E	15
Meyimmuj	34 55N	64 23E	32
Mey, Men of	58 39N	3 11W	11
Meyomeed	36 30N	55 43E	32
Meyringen	46 44N	8 12E	15
Meysauna	23 34N	72 25E	33
Mezakoves-a	47 52N	20 37E	19
Mezamfrio	41 17N	7 50W	24
Meze	43 27N	3 34E	14
Mezene	65 50N	44 23E	23
Mezene River	65 28N	65 23E	23
Mezetli	36 46N	34 30E	30
Meziere, Le	48 12N	1 44W	14
Mezieres	46 37N	6 47E	15
Mezières	49 45N	4 44E	14
Mezinghird	40 6N	42 22E	30
Mezo Telead	47 2N	22 13E	19
Mezo Tur	47 1N	20 37E	19
Mezquila	40 43N	0 53W	24
Mezzo Goro	44 54N	12 4E	25
Mezzovo	39 52N	21 23E	27
Mgiar el, Bahri	35 52N	14 19E	26
Mglin	53 7N	32 53E	23
Mharr	18 3N	73 29E	33
Mhela Maunda	31 15N	65 59E	32
Mhor Ben	58 8N	4 53W	11
Mhowa	21 2N	71 50E	33
Mi	30 9N	103 53E	34
Miajadas	39 5N	5 52W	24
Mialary	57 8N	5 38W	11
Mialmatlan	16 33N	96 50W	46
Mian	31 28N	104 50E	34
Miana	37 25N	47 38E	32
Mian-ning	28 33N	102 4E	34
Mian-young	30 12N	113 10E	34
Miarin Isle	3 3N	4 35W	12
Miatan Isle	37 58N	120 45E	34
Micabba	35 49N	14 29E	26
Micanopy	29 22N	82 29W	44
Micanos	37 25N	25 21E	28
Micco, Fort	30 34N	83 5W	44
Miodzyrzye	52 0N	22 51W	23
Michael, Ru ard	57 17N	7 25W	11
Michael S.	37 11N	24 27E	28
Michaelston	50 33N	4 43W	10
Michaelston	51 37N	3 46W	10
Michara	38 54N	44 30E	32
Michel	45 11N	6 28W	25
Michelby	54 30N	0 46W	9
Michelfeld	49 40N	11 30E	18
Michiera	32 10N	23 14E	56
‡ Michigan	43 30N	84 30W	44
Michigan Lake	44 0N	86 30W	44
Michilimackinac	45 5N	85 1W	44
Michimosh	31 53N	35 16E	31
Michipicoton	48 0N	85 0W	39
Michkin	57 46N	38 25E	23
Michmethah	32 17N	35 3E	31
Michoukav	60 25N	49 11E	23
Mickleton	54 36N	2 2W	9
Mickou	53 42N	12 35E	17
Miconos I.	37 25N	25 24E	28
Mid Raeburn	55 16N	3 11W	12
Mid Tarrel	57 51N	3 48W	11
Mid Tors	54 51N	4 54W	12
Midal	57 21N	6 18W	11
Midcarte	58 4N	3 44W	11
Middelrode	51 38N	5 25E	16
Middin	31 44N	35 26E	31
Middle	52 47N	2 47W	10
Middle I. *or* Te Wai-pounamu	43 30S	171 0E	53
Middle Back Mt.	33 12S	137 5E	52
Middle Mt.	33 12S	137 14E	52
Middle Nefoo	5 8N	8 20W	36
Middle River (Florida)	35 43N	80 56W	44
Middlebeers	51 27N	5 14E	16
Middlebie	55 5N	3 14W	12
Middleburg	52 4N	4 42E	16
Middleburg	51 29N	3 37E	16
Middleburg	51 17N	3 13E	16
Middleburg, New (N. Guayana)	7 26N	58 57W	49
Middleburn	39 30N	81 1W	44
Middlefart	55 30N	9 42E	21
Middlefield Law	55 33N	4 12W	12
Middleham	54 16N	1 48W	9
Middleknewes	55 24N	2 24W	12
Middlemuir	55 50N	3 39W	12
Middlesborough	54 34N	1 12W	9
‡ Middlesex	42 46N	81 35W	42
‡ Middlesex	51 33N	0 31W	10
‡ Middlesex	18 9N	77 15W	47

Names	Lat.	Long.	No. of Map.
Mitcheldean	51 52N	2 28W	10
Mitcheldever	51 8N	1 17W	10
Mitchell, Depôt of	34 40S	142 55E	52
Mitchell Mount	28 10S	152 5E	52
Mitchellstown	52 15N	8 15W	13
Mitcheou	30 12N	104 10E	34
Mitford	55 10N	1 45W	9
Mitho	10 20N	106 37E	35
Mithuncote	28 56N	70 30E	33
Mitika	38 59N	20 43E	28
Mitis Harb.	48 32N	68 5W	41
Mitis Lake	48 4N	68 0W	41
Mitmmoo	29 57N	63 18E	32
Mitre Isle	12 0S	170 30E	54
Mitroviz	44 59N	19 39E	19
Mitta Mitta R.	36 25S	147 22E	52
‡ Mittel Franken	49 15N	10 50E	18
Mittenwalde	52 15N	13 34E	20
Mittewalde	50 11N	16 40E	20
Mittich	48 23N	13 14E	18
Mittree	29 17N	68 53E	32
Mittreka Kote	24 36N	70 0E	33
Mittum Kote	28 52N	70 21E	32
Mittun	28 56N	70 22E	33
Mittweyda	50 59N	12 57E	17
Miu-kiang	31 10N	103 30E	34
Mixbury	52 0N	1 7W	10
Mixiolo	8 15S	76 0W	49
Mizen Head	51 27N	9 49W	13
Mizpeh	31 50N	35 10E	31
Mizpeh of Gilead	32 33N	36 3E	31
Mizque	18 3S	66 44W	50
Mlinsk	52 53N	18 12E	20
‡ Moab	31 20N	35 45E	31
‡ Moab, Plains of	31 55N	35 37E	31
Moan Isle	56 5N	4 35W	12
Moan Lake	55 8N	4 35W	12
Moate-a-grenogue	53 24N	7 40W	13
Moathill, W.	28 45N	31 25E	37
Mobarikpoor	30 4N	73 23E	33
Mobatee	27 10S	25 50E	38
Mobberley	53 19N	2 18W	9
Mobe	26 5N	72 16E	33
Mobia	19 28N	97 15E	35
Mobile	30 40N	88 15W	44
Mobile, River	30 46N	88 10W	44
Moboghdinsk	48 23N	46 37E	23
Moburg	56 24N	8 20E	21
Mocambo	10 28S	44 47W	51
Moccas	52 4N	2 53W	10
Mocha	22 59N	81 38E	47
Mocha, Isle (Chili)	38 20S	73 45W	50
Mochara	21 32S	66 16W	50
Moche	8 10S	78 59W	49
Mochikova	56 46N	34 52E	23
Mocho Mts.	18 2N	77 19W	47
Mochok	55 41N	41 1E	23
Mochrum	54 46N	4 31W	12
Mochrum, Fell of	54 48N	4 37W	12
Mochrum Lake	54 50N	4 39W	12
Mocissus	39 2N	34 29E	56
Mockelby	56 21N	16 27E	22
Mockern	52 9N	12 3E	20
Mocomoco	2 32N	101 28E	35
Mocordo	25 24N	107 38W	46
Mocute	7 3S	79 40W	49
Modane	45 11N	6 36E	25
Modari	36 13N	22 56E	28
Modbury	50 21N	3 51W	10
Modder Gat	30 0S	23 12E	38
Modderweice	52 43N	15 52E	20
Model Farm, on the Quorra River	6 45N	6 40E	36
‡ Modena	44 32N	10 47E	25
Modena	44 36N	10 56E	25
Modereeny	52 57N	8 3W	13
Modern	48 19N	17 17E	19
Modeshill	52 31N	7 28W	13
Modica	36 54N	14 45E	26
Modin	31 50N	35 1E	31
Modling	48 1N	16 12E	19
Modon	36 47N	21 41E	28
Modra	39 54N	29 38E	56
Modra	40 23N	31 20E	56
Modrich	44 56N	18 22E	27
Modura	9 50N	78 10E	55
Moedas	39 38N	5 6W	24
Moel Va. de	41 33N	1 3W	24
Moeletivoe	9 8N	81 0E	33
Moelmyn	16 20N	27 50E	35
‡ Moen, Isle	54 58N	12 17E	21
Moenus Fl.	50 0N	9 10E	55
Moeris L.	29 32N	30 40E	56
Mues	46 49N	23 59E	19
Moesa, R.	46 23N	8 12E	15
Moetting	45 41N	15 22E	19
Moffat Castle	55 54N	2 36W	12
Moffat Water	55 23N	3 21W	12
Moffat Well	55 22N	3 26W	12
Mogador	31 29N	9 25W	36
Mogadouro	41 27N	6 42W	24
Mogarra	29 57N	29 26E	37
Mogarra, Valley of	30 6N	29 34E	37
Mogaun	25 3N	96 15E	29
Mogaung	25 14N	96 50E	35
Moggio	46 24N	13 6E	25
‡ Moghilev	53 35N	30 52E	23
Moghilev	53 55N	30 22E	23
Moghilev	48 25N	28 1E	23
Mogilicza Post	41 40N	26 33E	27
Moglavitz	44 3N	23 6E	27
Moglena	41 0N	22 23E	27
Mogo	4 0S	120 27E	35
Mogotes Pt.	38 13S	57 22W	50
Mogrus R.	41 55N	41 45E	56
Moguer	37 14N	6 43W	24
Mogurany River	7 3S	62 45W	49
Mohaez	45 58N	18 46E	19
Mohala, Mount	28 26N	34 4E	37
Mohamed's Serai	41 30N	61 0E	29
Mohaun	27 3N	80 55E	33
Mohavee Fort	30 30N	70 25E	32
Mohill	53 55N	7 49W	13
Mohill	53 55N	7 51W	13
Mohli	47 34N	7 50E	15
Mohosa	17 38S	67 25W	49
Mohrungen	53 53N	19 54E	20
Mohumdee	27 56N	80 4E	33
Mohungurh	27 10N	71 23E	33
Mohur	22 5N	74 5E	33
Mohur Lake	53 44N	9 30W	13
Moidart Loch	56 52N	5 53W	12
Moie Mesayd	27 23N	32 55E	37
Moiet Amman	32 3N	36 7E	31
Moietelabd	27 14N	33 5E	37
Moiet el Aweired	32 45N	36 0E	31
Moifetta	41 14N	16 40E	25
Moil Castle	57 15N	5 42W	11
Moilah	27 51N	34 48E	37
Moineshti	46 23N	26 28E	27
Moir, Loch	57 44N	4 29W	11
Moira	54 29N	6 15W	13
Moirans	45 19N	5 33E	14
Moisdon	47 37N	1 23W	14
Moissac	44 7N	1 4E	14
Moisselles	49 3N	2 21E	14
Moita	38 38N	9 0W	24
Moita	40 19N	8 7W	24
Moja	22 4S	65 58W	50
Mojados	41 37N	4 33W	24
Mojaisk	55 30N	35 57E	23
Mojeb, Wady	31 29N	35 47E	31
Mojent	38 56N	0 48W	24
Mojo	21 42S	65 5W	50
Mojurre	21 3N	77 58E	33
§ Mokarraquas	26 55S	23 20E	38
Mokattam Jebel	30 0N	31 40E	37
‡ Mokau	38 30S	174 58E	53
Mokau, R.	38 31S	174 45E	53
Mokchansk	53 27N	44 35E	23
Mokha	13 18N	43 0E	29
Moko-hinou Is.	35 54S	175 6E	53
Mokoia I.	38 7S	176 28E	53
Mokou River	38 30S	174 45E	53
Mokrani	51 47N	24 20E	23
Moksobo	22 18N	98 52E	35
Mokundurra	24 48N	75 55E	33
Mola	41 16N	13 35E	25
Mola, Point	38 38N	1 46E	24
Molacque Isle	3 0N	73 35E	33
Moladah	31 16N	35 5E	31
Moland	58 33N	8 45E	22
Molopo R.	27 13S	21 42E	38
Molar, El	40 45N	3 40W	24
Molara, Isle	40 52N	9 44E	26
Molash	51 14N	0 53E	10
Mold	53 9N	3 7W	9
Moldau, River	50 19N	14 28E	19
‡ Moldavia	46 30N	27 20E	27
Molde	62 40N	7 7E	22
Moldenit	54 34N	9 40E	21
Moldova	44 45N	21 44E	19
Mole, River	51 24N	0 22W	10
Molehund	25 0N	68 40E	33
Molekha	40 56N	20 30E	27
Molene Isle	48 21N	4 58W	14
Moleno, Isle	48 48N	3 39W	14
Molerium	38 21N	21 45E	28
Moleto, Tr.	41 57N	15 30E	25
Moleve M.	37 39N	22 33E	28
Molina	38 5N	1 18W	24
Molina	40 57N	1 51W	24
Molina River	40 42N	2 8W	24
Molina, Sa.	50 40N	1 32W	24
Molineca	8 5N	77 33W	49
Molino	38 50S	72 58W	50
Molinos	25 21S	67 0W	50
Molins	41 26N	2 0E	24
Moliterno	40 15N	15 32E	26
Molk	48 14N	15 22E	19
Molkhom	59 36N	13 40E	22
Molkweren	52 54N	5 24E	16
Molle	55 3N	4 52W	12
Molle	56 11N	9 14E	21
Molle Poe. *See* Envs. of Rome			25
Molleborup	55 33N	11 44E	21
Mollen	53 40N	10 42E	21
Mollenda	16 45S	71 55W	49
Moller, Bay	72 10N	52 30E	29
Mollerusa	41 36N	0 46E	24
Mollinchen River	21 40N	89 27E	33
Mollis	47 5N	9 3E	15
Molodetchno	54 20N	27 0E	23
Mologa	58 11N	38 25E	23
Molong	33 4S	149 0E	52
Molonglo River	35 20S	149 10E	52
Molopo, River	25 40S	23 40E	38
Molopo, River	25 53S	26 28E	38
Molsee	54 19N	9 58E	21
Molton, North	51 4N	3 47W	10
Molton, South	51 1N	3 49W	10
Moltup	56 7N	8 39E	21
Molucca Passage	1 0N	126 0E	29
Moluncus Stream	45 40N	68 18W	41
Molwitz	50 53N	17 27E	20
Molwolde	53 11N	6 24E	16
Molykut	46 12N	19 28E	19
Molyneux Harbr.	46 15S	169 35E	53
Momapeno, Lake	49 49N	70 50W	41
Mombas	4 10S	39 30E	36
Mombuoy	42 2N	6 17W	24
Momeit	23 32N	96 58E	35
Mompox	9 15N	74 31W	49
Mona	53 16N	4 21W	9
Mona	20 36N	97 40E	35
Mona	54 25N	4 45W	55
Mona, Isle	18 20N	67 58W	47
Mona Passage	18 3N	67 58W	47
Monachi, Isles	41 27N	8 56E	25
Monacisso	40 18N	17 31E	26
Monaco	43 42N	7 28E	25
Monaehar	56 55N	5 24W	11
Monaghan	54 15N	6 58W	13
‡ Monaghan, County	54 10N	6 50W	13
Monakilah	27 50N	51 30E	32
Monakilah, Isle	27 50N	51 32E	32
Monaltrie	57 2N	3 17W	11
Monar	57 26N	5 6W	11
Monast Douvanei	55 6N	55 29E	23
Monasteer	35 36N	10 48E	36
Monaster	39 19N	9 3E	26
Monasterevan	53 9N	7 4W	13
Monasteria C.	36 50N	24 35E	28
Monasterio	38 5N	6 16W	24
Monasternehi Mt.	39 5N	21 35E	28
Monasterzyska	49 3N	25 18E	19
Monastir	40 57N	21 17E	27
Monastyrikha	60 8N	43 40E	23
Monates	10 13N	75 19W	49
Monbean	57 36N	3 23W	11
Monberte	43 41N	1 33E	14
Monboro I.	22 17N	91 8E	33
Moncao	42 2N	8 23W	24
Moncetz	48 53N	4 28E	14
Moncontour	48 21N	2 38W	14
Moncontour	46 54N	0 0W	14
Moncorvo, Torrede	41 15N	6 56W	24
Moncrogie	57 7N	4 50W	11
Moncuo	3 26S	45 18W	51
Moncuq	44 21N	1 10E	14
Monda	36 41N	4 52W	24
Mondego, Cape	40 12N	8 50W	24
Mondiga	40 28N	2 51W	24
Mondoudi	38 46N	23 30E	28
Mondonedo	43 23N	7 25W	24
Mondorff	49 31N	6 16E	16
Mondovi	44 27N	7 58E	25
Mondragone	41 18N	13 52E	25
Mondrishka	46 5N	26 55E	27
Mondsee	47 52N	13 24E	19
Mondzona	28 5N	92 34E	33
Mone, Ru	58 8N	5 21W	11
Monea	54 23N	7 44W	13
Moneckie	56 3N	2 43W	12
Moneglia	44 13N	9 34E	25
Monesti	45 25N	26 39E	27
Monestier	44 21N	5 55E	14
Moneur Is.	39 18S	146 32E	52
Moneva	41 13N	0 47W	24
Moneyash	53 11N	1 48W	9
Moneydig	55 0N	6 37W	13
Moneyhore	52 28N	6 28W	13
Moneymore	55 3N	8 10W	13
Moneymore	54 42N	6 40W	13
Moneymusk	57 14N	2 35W	11
Moneyseed	52 43N	6 22W	13
Moneywane	53 20N	8 45W	13
Monfeea, *or* Monfia Isle	7 50S	39 50E	36
Monfero	43 18N	8 2W	24
Monforte	39 5N	7 18W	24
Monforte	38 21N	0 46W	24
Monforte	41 54N	7 22W	24
Monforte	39 43N	7 12W	24
Monforte de Lemas	42 34N	7 37W	24
Mongallo River	10 20S	40 30E	36
Mongashgahigan, Lake	45 21N	78 5W	42
Mongat, T. de	41 29N	2 20E	24
Monges, Los, Isles	12 12N	71 0W	49
Monghir	25 16N	86 28E	33
Monghoa	25 16N	100 51E	34
Mongolas	25 2S	59 20W	50
Mongole, River	13 43S	72 4W	49
§ Mongols	36 0N	98 20E	34
‡ Mongolia	46 0N	100 0E	29
Mongon Isles	9 40S	78 19W	49
Mongou	44 53N	126 0E	29
Monheim	48 50N	10 52E	18
Moni Isle	37 40N	23 25E	28
Monifieth	56 28N	2 47W	12
Monimail	56 19N	3 8W	12
Moniraird	56 23N	3 22W	12
Monistrol	45 16N	4 10E	14
Monivea	53 23N	8 42W	13
Monk Seaton	55 3N	1 27W	9
Monk Silver	51 8N	3 19W	10
Monk Wearmouth	54 55N	1 22W	9
Monkah	23 42N	84 15E	33
Monkland Canal	55 52N	4 7W	12
Monkland, New	55 54N	4 0W	12
Monkland, Old	55 51N	4 3W	12
Monknash	51 24N	3 33W	10
Monkowarsk	53 26N	17 48E	20
Monkridge	55 13N	2 8W	9
Monks Horton	51 8N	1 1E	10
Monkston Deverill	51 8N	2 12W	10
Monkstone	51 25N	3 7W	10
Monkstown	51 52N	8 19W	13
Monkton (in Cunningham)	55 31N	4 36W	12
Monlatbo	40 56N	4 53W	24
Monlong	43 12N	0 26E	14
Monmouth	51 50N	2 43W	10
‡ Monmouth	42 30S	147 24E	53
‡ Monmouthshire	51 45N	2 57W	10
Monnikendam	52 29N	5 2E	16
Monnington	52 3N	4 43W	10
Monoball	38 3N	21 22E	28
Monogasta	28 8S	63 50W	50
Monomoling	52 33N	6 20W	13
Monopoli	40 57N	17 21E	26
Monovar	38 25N	0 54W	24
Monquhitter	57 33N	2 21W	11
Monquis	24 54N	111 30W	46
Monreal	40 53N	1 13W	24
Monreal	42 40N	1 25W	24
Monreale	38 4N	13 14E	26
Monreath Bay	54 43N	4 32W	12
Monreith	54 43N	4 28W	12
Monrejeau	43 7N	0 34E	16
Monroe	41 54N	83 37W	44
Monroe (Louisiana)	32 35N	92 14W	44
Monroe (Tennessee)	36 13N	85 12W	44
Mons	50 26N	3 56E	16
Monselice	45 17N	11 49E	25
Monserrat	41 40N	1 42E	24
Monsteras	57 3N	16 20E	22
Mont	36 45N	33 29E	30
Mont d'Aspe	42 45N	0 47W	14
Mont Billiari	42 57N	0 44W	14
Mont Blanc	45 50N	6 48E	15
Mont Cenis	46 47N	4 24E	14
Mont Dauphin	44 39N	6 37E	14
Mont Desir	48 22N	2 4E	14
Mont Genevre	44 55N	6 43E	14
Mont Louis	42 32N	2 6E	14
Mont Louis, River	49 9N	65 41W	41
Mont Marnult	46 18N	2 57E	14
Mont de Marsan	43 55N	0 32W	14
Mont St. Michael	48 40N	1 30W	14
Mont Mezene	44 54N	4 6E	14
Mont d' Or	45 32N	2 45E	14
Mont Perdu	42 37N	0 0W	14
Mont Salvy	44 42N	2 27E	14
Montagny	46 48N	6 32E	15
Montagny	46 49N	7 0E	15
Montague I.	36 18S	150 23E	52
Montague Isle (Dromedary Point of Captain Cook)	36 14S	150 30E	52
Montague Port	6 20S	150 40E	52
Montague R.	41 0S	145 4E	53
Montaig	50 59N	4 56E	16
Montaigu	46 59N	1 19W	14
Montaigu	46 10N	2 48W	14
Montalagre	1 35S	53 44W	51
Montalban	40 50N	0 49W	24
Montalban	39 59N	4 21E	24
Montalegre	41 51N	7 55W	24
Montalto	42 19N	11 36E	25
Montalvao	39 37N	7 28W	24
Montalvao	36 37S	57 25W	50
Montanas	27 4S	62 40W	50
Montanches	39 10N	6 3W	24
Montaran Isles	2 30S	108 40E	35
Montargis	48 0N	2 45E	14
Montastrue	43 47N	0 37E	14
Montauban	48 12N	2 3W	14
Montauban	44 1N	1 20E	14
Montbard	47 37N	4 21E	14
Montbazon	47 17N	0 42E	14
Montbeliard	47 29N	6 46E	14
Montblanch	41 24N	1 6E	24
Montbrison	45 35N	4 4E	14
Montchand	46 5N	5 50E	14
Montdidier	49 30N	2 35E	14
Monte, River	39 41N	6 16W	24
Monte Campell	43 36N	8 9W	24
Monte Christi	19 51N	71 33W	47
Monte Christi	1 7S	80 37W	49
Monte Farias	25 37S	60 27W	50
Monte Figo	37 13N	7 47W	24
Monte, Lago del	36 57S	62 40W	50
Monte Rl. del	20 43N	98 35W	46
Monte Santo, Cape	40 8N	9 46E	26
Monte Santo, Cape	40 10N	24 24E	27
Monte Santo, Gulf of	40 10N	24 0E	27
Monte Santo M.	40 10N	24 20E	27
Monte Video	34 53S	56 5W	50
Monteagudo	41 22N	2 7W	24
Montealegre	38 48N	1 26W	24
Montebello	45 30N	11 22E	25
Montebourg	49 28N	1 24W	14
Montech	43 58N	1 13E	14
Montechiaro	45 2N	8 8E	25
Montecristo Isle	42 21N	10 22E	25
Montefort	35 29S	58 55W	50
Montefrio	37 20N	4 12W	24
Montego Bay	18 30N	77 45W	47
Montego Tn. & B.	18 28N	77 56W	47
Monteirs de Tarentaise	45 28N	6 29E	25
Montellano	36 51N	5 28W	24
Montelimart	44 33N	4 45E	14
Montemor	38 42N	7 58W	24
Montemor, Novo	5 38S	38 48W	51
Montemor o' Velho	40 12N	8 40W	24
‡ Montenegro	42 35N	19 15E	27
Montenegro	42 2N	2 45W	24
Montenoison	47 13N	3 26E	14
Montereau	48 23N	2 59E	14
Monterey	16 41N	5 7E	14
Monterey	25 58N	100 0W	46
Monteros	27 15S	65 16W	50
Monteros	27 7S	64 36W	50
Monterrey Bay	36 35N	121 40W	45
Monterrubio	38 32N	5 26W	24
Montes Claros, Jesus de, (*or* Valle Grande)	19 42S	63 40W	50
Montesanto	39 59N	6 53W	24
Montesi	41 51N	20 43E	27
Montesoro	38 53N	16 18E	26
Montet aux Moine	46 24N	3 3E	14
Montevallo	33 4N	86 58W	44
Montfauçon	47 17N	7 4E	15
Montfauçon	45 10N	4 18E	14
Montfoort	52 3N	4 56E	16
Montfort	49 36N	6 15E	16
Montfort	48 9N	1 58W	14
Montgiscard	43 28N	1 32E	14
Montgomery	52 34N	3 7W	10
Montgomery	32 30N	85 50W	43
Montgomery (Alabama)	32 20N	86 21W	44
Montgomery (Tennessee)	36 18N	84 54W	44
‡ Montgomeryshire	52 37N	3 27W	10
Monthal	47 32N	8 7E	15
Monthex	46 15N	6 56E	15
Monticello	42 37N	8 57E	25
Monticello	30 30N	83 56W	44
Monticello	33 19N	83 43W	44
Monticello	36 52N	84 45W	44
Montiel	38 39N	3 3W	24
Montijo	38 56N	6 27W	24
Montillo	37 36N	4 42W	24
Montivilliers	49 33N	0 11E	14
Montjoe	50 39N	6 17E	17
Montlieu	45 15N	0 18W	14
Montlucon	46 20N	2 36E	14
Montmedy	49 31N	5 22E	14
Montmelian	45 29N	5 58W	24
‡ Montmorenci	47 35N	71 15W	46
Montmorillon	46 25N	0 52E	14
Monton	45 39N	0 32E	14
Montopoli	43 40N	10 38E	25
Montoro	38 0N	4 20W	24
Montpelier (Vermont)	44 19N	72 33W	44
Montpelier	52 45N	8 27W	13
Montpellier	43 36N	3 52E	14
Montpont	45 1N	0 6E	14
Montradok	0 48N	109 30E	35
‡ Montreal District of	45 40N	73 30W	42
Montsaider	57 53N	6 13W	11
Montreal	50 27N	7 1E	17
Montreal (Aude)	43 14N	2 9E	14
Montreal (Lower Canada)	45 33N	73 36W	42
Montreal Isle	45 34N	73 42W	42
Montreal, River	47 36N	60 26W	42
Montreu	46 26N	6 54E	15
Montreuil	50 26N	1 46E	14
Montreuil Belley	47 8N	0 10W	14
Montrond	46 48N	5 50E	14
Montrose	56 43N	2 26W	12
Montrose (Pennsylvania)	41 48N	75 55W	44
Monts, Cape des	49 23N	67 22W	41
Montsereau	47 13N	0 3E	14
Montserrat Isle	16 45N	62 12W	47
Montvert	45 0N	2 7E	14
Monument	45 56N	67 48W	41
Montzaras	38 29N	7 12W	24
Monze, Cape	24 55N	66 32E	33
Monzie	56 21N	3 4W	12
Monzie	56 24N	3 48W	12
Mochuana	27 13S	23 37E	38
Moocondapalum	17 25N	83 2E	33
Moodenawille	7 40N	80 20E	33
Moodeshver Droog	14 5N	74 36E	33
Moodgul	16 0N	76 30E	33
Mooker	32 17N	65 34E	32
Mookhta	31 33N	64 17E	32
Mookloor	33 20N	68 12E	33
Moola Kunna	31 45N	67 22E	32
Moola Pass	27 57N	67 0E	32
Moolakadee	32 26N	67 17E	32
Moolapilly	15 41N	80 20E	33
Moolky	13 2N	74 53E	33
Moolore L.	31 45S	115 46E	53
Moon River	45 8N	80 2W	42
Moonaneor	16 20N	78 48E	33
Moonara	30 34N	68 40E	33
Moondra	22 50N	69 43E	33
Moondwah	27 0N	73 49E	33
Moondy	29 46N	68 20E	53
Moonee	29 23N	70 2E	32
Moonglang	26 53N	97 35E	35
Moonkhoni	26 20N	96 52E	35
Moora	21 26N	83 30E	33
Moorburgh	53 17N	7 56E	17
Moordian	36 55N	66 32E	32
Moorcoah	24 50N	80 40E	33
Moore R.	30 53S	115 48E	53
Moore Town	18 5N	76 26W	47
Moorfields (Virginia)	39 0N	79 0W	44
Moorfoot Hills	55 46N	3 10W	12
Moorgaub	30 26N	53 23E	32
Moorghab	35 44N	63 0E	32
Moor Ghab, *or* Merbi	36 50N	62 15E	32
Moorghab R.	34 50N	64 53E	32
Moorghan	31 35N	65 50E	32
Moori	42 35N	42 48E	23
Mooriah	44 1N	73 31W	44
Moorish Wall. *See* Gibraltar			24
Moorkya	22 5N	84 9E	33
Moorley	23 5N	89 20E	33
Moorshedabad	24 21N	88 12E	33
Moorsholm	54 31N	0 56W	9
Moorwinston	50 55N	4 32W	10
Moos	28 1S	26 0E	38
Moosbeuren	48 11N	9 43E	18
Moose	45 30N	69 34W	44
Moose Fort	51 15N	81 10W	40
Moose Hd. Lake	45 38N	69 47W	44
Moose, River	51 10N	81 0W	40
Moose, River	45 34N	69 40W	44
Moosetoomaguntic Lake	44 50N	70 45W	43
Moosh	37 53N	41 53E	30
Moostung	29 41N	66 50E	32
Mootakhala	32 43N	67 45E	32
Moovah	50 9N	5 40W	10
Moozderin	36 15N	60 20E	32
Moporo	9 38N	71 4W	49
Mopsuesta	37 0N	35 36E	56
Moqueihua	17 21S	70 47W	49
Moquem	15 14S	48 13W	51
Mora	41 7N	0 40E	24
Mora	5 18N	57 13W	51
Mora	39 41N	3 50W	24
Mora	38 55N	8 4W	24
Morabek	26 16N	36 8E	37
Moracca, River	42 15N	19 26E	27
Moradanad	28 53N	78 44E	33
Moragh	51 45N	8 49W	13
Moraleda	37 7N	4 12W	24
Moraleja	39 55N	6 26W	24
Morales	14 46N	87 3W	46
Moralinas	42 23N	4 50W	24
Morant Cays	17 20N	75 58W	47
Morant Point	17 56N	76 12W	47
Morant Port	17 52N	76 22W	47
Morant T. & B.	17 54N	76 28W	47
Morard de Galles Cape	36 33S	139 51E	52
Morat	34 37N	76 2E	33
Morat, Lake	46 56N	7 6E	15
Moratalla	38 20N	1 59W	24
Morava	42 17N	21 41E	27
Morava (Bulgarian) R.	44 42N	21 8E	27
‡ Moravia	49 25N	16 5E	19
Morbegno	46 8N	9 33E	25
Morbeya, River	32 22N	8 23W	36
‡ Morbihan, Department of	47 48N	2 55W	14
Morcanes	27 39N	7 19W	24
Morchansk	53 28N	41 30E	23
Mordart House	56 51N	5 47W	11
Mordelles	48 5N	1 51W	14
Morden	51 23N	0 12W	10
Mordha	29 10N	52 22E	32
Mordinford	52 2N	2 38W	10
More	56 54N	4 27W	11
More, Loch	58 21N	3 40W	11
More, Loch	58 17N	4 50W	11
More, Ru	57 56N	5 35W	11
Morebattle	55 31N	2 21W	12
Morecambe Bay	54 6N	3 0W	9
Moreira	0 37S	63 45W	49
Morel	46 23N	8 4E	15
Morella	40 38N	0 1E	24
Morenilla	40 48N	1 39W	24
Mores	40 31N	8 49E	26
Moresiy	54 35N	3 24W	9
Morested	51 2N	1 17W	10
Moret	48 21N	2 49E	14
Moreton	52 0N	1 42W	10
Moreton Bay	27 15S	153 15E	52
Moreton C.	27 0S	153 30E	52
Moreton Hampstead	50 51N	3 45W	10
Moreton I.	27 10S	153 25E	52
Moretta	44 43N	7 39E	25
Moreuil	49 46N	2 29E	14
Morewa	21 36N	76 20E	33
Morewaura	24 3N	71 28E	33
Morfad	54 55N	4 23W	12
Morgan, Cape	32 42S	28 2E	38
Morgansfield	37 37N	87 55W	44
Morgans Town	37 8N	86 41W	44
Morganton	35 39N	81 42W	44
Morgantown	39 38N	80 4W	44
Morgarten	47 6N	8 38E	15
Morges	46 30N	6 29E	15
Morgobejo	42 45N	4 54W	24
Morham	55 56N	2 43W	12
Morhange	48 56N	6 40E	14
Mori	45

Name	Lat	Long.	No. of Map.
Muerto Lake	33 31N	105 8W	45
Muertos	17 52N	66 36W	47
Mufaloti	37 57N	13 10E	26
Muff	55 6N	7 14W	13
Muff	53 55N	6 50W	13
Muff	55 1N	7 10W	13
Muga, la	42 19N	2 47E	24
Mugden	47 32N	7 48E	15
Mugdock Castle	55 58N	4 20W	12
Mugdrum Isle	56 22N	3 13W	12
Mugem	39 7N	8 41W	24
Mugeres Isle	21 15N	86 42W	46
Mugford Cape	57 50N	63 20W	40
Muggea Peir	25 8N	67 4E	32
Muggleswick	54 50N	1 56W	9
Mughess	25 18N	29 35E	37
Mughsee	28 22N	61 4E	32
Mugnâh	38 10N	34 50E	37
Mugi-murim	21 13S	48 48W	51
Muglitz	49 44N	16 54E	19
Mugrah	35 19N	4 32E	36
Mugstat	57 37N	6 23W	11
Muhaihag	30 4N	29 45E	37
Muhalitsch	40 14N	28 25E	30
Muhawwil Village of. *See* Ruins of Babylon			30
Muhlburg	49 1N	8 23E	18
Muhldorf	48 13N	12 26E	18
Muhledf	47 7N	7 28E	15
Muhlen	46 32N	9 38E	15
Muhlenbach	45 58N	23 35E	19
Muhlhausen	51 14N	10 30E	20
Muhlstedt	51 54N	12 21E	17
Muhmoodabad	35 31N	60 29E	32
Muhur	30 59N	72 33E	33
Muick Water	56 58N	3 10W	11
Muiden	52 20N	5 3E	16
Muilaan Isle	53 46N	9 57W	13
Muille	57 25N	4 49W	11
Muimore	58 6N	4 6W	11
Muiravonside	55 59N	3 41W	12
Muirdrum	56 32N	2 41W	12
Muirfoot Hills	55 47N	3 5W	12
Muirhouse	57 38N	4 4W	11
Muirkirk	55 31N	4 5W	16
Muiron Isle	21 35S	114 10E	52
Muirtown	57 27N	4 15W	11
Muirtown	57 31N	4 34W	11
Mujellibah, The. *See* Ruins of Babylon			30
Mujindu	25 50N	68 30E	33
Mujur	39 2N	34 25E	30
Mukatein. *See* Port of Aden			36
Mukatta, Nahr el	32 50N	35 3E	31
Mukatteib, Wady	28 55N	33 20E	31
Mukdeesha, *or* Magadoxa	2 5N	45 20E	36
Muker	54 22N	2 9W	9
Muketu	37 47S	176 27E	53
Mukhmas	31 53N	35 14E	31
Mukiari	39 53N	20 38E	27
Mukloo River	25 16N	65 25E	32
Mukna	28 25N	34 46E	37
‡ Mukram	26 35N	62 0E	32
Mukrundnugur	27 2N	79 50E	33
Muktar	30 3N	19 0E	36
Muktul	16 30N	77 35E	33
Mula	38 0N	1 37W	24
Mulachard	57 21N	3 18W	11
Mularree	30 46N	79 50E	33
Mulat, River	58 20N	130 0E	29
Mulatus Archipelago	9 35N	78 45W	47
Muldoanieh Isle	56 56N	7 26W	12
Mule Cay	24 35N	81 55W	47
Muley Idris	34 14N	5 4W	36
Mulfifarnham	53 37N	7 21W	13
Mulgrave Islands	6 0N	172 0E	54
Mulhara	25 35N	79 17E	33
Mulhausen	47 45N	7 22E	14
Mulhausen	51 12N	10 29E	17
Mulheim	51 57N	6 57E	17
Muligrach	58 6N	5 22W	11
Mulinclarin Inn	58 1N	4 26W	11
Mulk	40 10N	32 28E	30
Mulka	30 25N	73 30E	33
Mulkabad	33 56N	68 57E	32
Mulkher	17 10N	77 13E	33
Mull	54 40N	4 54W	12
Mull of Galloway	54 38N	4 52W	12
Mull Island	56 28N	6 3W	12
Mull of Oe	55 36N	6 18W	12
Mull, Sound of	56 35N	5 55W	12
Mullabrack	54 19N	6 31W	13
Mullae	34 40N	72 56E	33
Mullagaun	17 3N	76 20E	33
Mullagh	53 49N	6 54W	13
Mullahpoor	27 40N	81 10E	33
Mullangoor	18 25N	79 5E	33
Mullartown	54 6N	5 53W	13
Mullary	53 48N	6 23W	13
Mullavilly	54 23N	6 26W	13
Mullinahone	52 30N	7 30W	13
Mullinavat	52 22N	7 11W	13
Mullinconau	56 35N	4 20W	12
Mullingar	53 31N	7 18W	13
Mullion	50 1N	5 15W	10
Mulliramande	56 6N	6 10W	12
Mullrose	52 14N	14 26E	20
Mulmeridieu	31 20S	147 32E	52
Mulrea	58 39N	9 46W	13
Mulroy Bay	55 15N	7 47W	13
Multown	24 18N	78 32E	33
Mulzen	54 51N	20 23E	20
Mumbles Head	51 35N	3 55W	11
Mumby	53 15N	0 16E	9
Mumihead	50 38N	3 30W	10
Mumulee	34 23N	68 40E	32
Munabpaud	8 25N	78 8E	33
Munas	43 31N	6 28W	24
Munassa	24 32N	75 11E	33
Munchaltorf	47 18N	8 41E	15
Munchberg	50 10N	11 45E	17
Munchengratz	50 30N	14 58E	19
Munchierberg	52 30N	14 9E	20
Munchgut	54 15N	13 46E	20
Munchhausen	51 0N	8 43E	17
Munchmunster	48 43N	11 38E	18
Munchwyl	47 28N	8 57E	15
Mund	46 19N	7 55E	15
Mundberg	56 27N	8 55E	21
Mundee	31 37N	76 58E	33
Mundelstrup	56 12N	10 3E	21
Munden	51 52N	0 4W	10
Munderkingen	48 14N	9 39E	18
Mundford	52 32N	0 38E	10
Mundhoara	25 23N	76 14E	33
Mundi Isle	11 20N	48 10E	55
Mundlah	22 35N	80 27E	33
Mundlesir	22 12N	75 46E	33
Mundo River	33 22N	1 52W	24
Mundunna	26 36N	90 7E	33
Muneer	26 0N	84 8E	33
Munera	39 8N	2 34W	24
Munfordville	37 15N	85 51W	44
Mungahpett	18 12N	80 39E	33
Mungalum	9 47N	78 42E	33
Mungalwehra	17 30N	75 30E	33
Mungdoo	20 50N	92 25E	35
Mung-hoa	25 20N	100 30E	34
Mungret	52 38N	8 39W	13
Munguia	43 20N	2 47W	24
Munhin Bridge	54 9N	9 45W	13
Munich	48 6N	11 35E	18
Muniesa	41 5N	0 43W	24
Munikarn	32 3N	77 17E	33
Munilischwyl	47 20N	7 42E	15
Munipoura	24 45N	94 10E	35
Munkacs	48 23N	22 51E	19
Munkbagen	53 53N	10 38E	21
Munkewtown	56 40N	3 24W	12
Munlochy	57 32N	4 15W	11
Munree Myoo	22 15N	94 50E	35
Munnypoor	24 44N	94 50E	29
Munohur	24 14N	76 50E	33
Munsey	40 12N	85 23W	44
Munsingen	48 25N	9 31E	18
Munsingen	46 52N	7 35E	15
Munslou	52 30N	2 42W	10
Munsoor Khan Goondee	31 20N	65 30E	32
Munster	47 12N	8 11E	15
Munster	51 58N	7 32E	17
Munster	50 16N	7 23E	17
Munster (Grisons)	46 37N	10 25E	15
Munster (Valais)	46 30N	8 17E	15
Munsterberg	50 37N	17 5E	20
Munzingen	47 57N	7 42E	18
Muonio, River	68 25N	22 0E	23
Muonioniska	67 58N	23 40E	23
Muotta	46 58N	8 46E	15
Mur	48 11N	3 1W	14
Murad R.	38 0N	41 5E	30
Murat	45 6N	2 50E	14
Murat	46 16N	6 54E	15
Murau	47 7N	14 11E	19
Muravera	39 27N	9 36E	26
Murca	41 26N	7 24W	24
Murchison Mt.	31 27S	143 4E	52
Murcia	38 0N	1 15W	24
‡ Murcia	38 19N	1 54W	24
Murdieston	55 48N	3 53W	12
Mure, La	44 53N	5 49E	14
Muree	33 10N	71 40E	33
Muret	43 27N	1 18E	14
Muret	44 25N	0 52W	14
Murfreesboro'	35 47N	86 23W	44
Murg	47 6N	9 12E	15
Murg, River	48 54N	8 13E	18
Murgattah R.	21 40N	89 36E	33
Murghal	29 27N	56 30E	32
Murgong	26 0N	79 42E	33
Muri	46 55N	7 31E	15
Murkle	58 34N	3 23W	11
Murmagon	15 18N	73 54E	33
Murmansk, Mts.	68 28N	37 20E	23
Murmeau	47 42N	11 9E	18
Murnaick	58 23N	6 21W	11
Muro	40 44N	15 28E	26
Muro	39 40N	3 7E	24
Muro, Cape	41 48N	8 40E	25
Muron	46 3N	0 52W	14
Murot Hill	3 0N	46 10E	36
‡ Moroutsee	25 0S	27 30E	38
Murpur	33 14N	73 55E	33
Murpurga	17 28N	80 2E	33
Murr	26 15N	68 6E	33
Murray	44 5N	77 45W	42
‡ Murray	32 30S	116 0E	53
‡ Murray	35 26S	149 30E	52
Murray Harbour, (Pr. Edward's Isle)	46 2N	62 34W	41
Murray Mt.	35 45S	148 45E	52
Murray River	34 35S	139 50E	52
Murray River	35 46S	146 0E	52
Murray River	32 45S	115 53E	53
Murrayshall	56 25N	3 20W	12
Murrhardt	48 58N	9 35E	18
Murri River	7 28N	77 0W	49
Murroes	56 31N	2 49W	9
Murrou Koostuk	29 0N	69 0E	32
Murrucuru, River	13 4S	23 5E	36
‡ Murrumbidgee	35 30S	147 30E	52
Murrumbidgee R.	34 28S	144 10E	52
Mursa	45 33N	18 40E	56
Murton	46 55N	7 8E	15
Murthalen	47 38N	8 38E	15
Murthly Castle	56 33N	3 28W	12
Murton	55 48N	2 28W	12
Murviedro	39 40N	0 28W	24
Mus, Wady	32 31N	35 38E	31
Musa, Jebel	28 30N	33 58E	31
Musabeg	43 45N	27 55E	27
Musae	28 25N	30 50E	56
Muscat	23 40N	58 25E	29
Muschaken	53 23N	20 33E	20
Muschau	48 55N	16 31E	19
Muscina	49 23N	20 56E	19
Muscle Bay	13 27S	147 5E	53
Muscletown	32 18S	150 58E	52
Musfeia	9 5N	14 30E	36
Musgrove	54 30N	2 23W	9
Mushed	38 18N	59 50E	32
Mushko	40 36N	43 18E	30
Mushur	30 20N	40 5E	32
Musingen	47 31N	8 55E	15
Musisi Rio	11 40S	68 0W	49
Musitian	29 0S	63 14W	50
Muskat	54 25N	10 10E	21
Muskau	51 31N	14 44E	20
Muskerry Mounts	51 54N	9 12W	13
Muskham	53 7N	0 50W	9
Muskoka Lake	45 0N	79 35W	42
Muskoka River	45 4N	80 3W	42
Muskrat Lake	45 42N	77 41W	42
Musooda	26 5N	74 35E	33
Musoolimy Bay	27 25N	49 15E	32
Mussara	39 19N	21 25E	27
Musselburgh	55 56N	3 4W	12
Mussendom Cape	26 25N	56 30E	32
Musson	49 35N	5 40E	16
Mussumali	37 33N	13 44E	26
Mustang	29 30N	93 24E	33
Mustapha Pacha	41 48N	26 15E	27
Mustoee	29 32N	70 45E	32
Mustooch	37 15N	71 40E	29
Mutheeara	28 0N	81 5E	33
Muthill	56 20N	3 49W	12
Mutina	44 40N	10 52E	56
Muttaree	26 36N	68 25E	33
Muttera	46 3N	8 13E	25
Mutterstadt	49 27N	8 22E	18
Muttra	27 33N	77 40E	33
Mutum River	9 3S	64 40W	49
Muy, le	43 2N	6 33E	14
Muzar	36 20N	70 43E	32
Muzar	36 35N	67 10E	32
Muzar	39 46N	64 36E	32
Muzillac	47 33N	2 29W	14
Muziris	12 40N	75 0E	55
Muzur	29 42N	53 55E	32
Myaence	50 0N	8 11E	18
Myanang	18 15N	95 12W	35
Myboluk	33 15N	68 40E	33
Myboot	32 27N	55 20E	32
Mycabesus	38 24N	23 30E	28
Mycenæ	37 42N	22 45E	28
Myconus I.	37 30N	25 24E	56
Mydan	33 41N	65 56E	32
Mydanee	31 44N	68 45E	33
Myddfi	51 58N	3 46W	10
Myddleton Tyas	54 26N	1 38W	9
Mydrim	51 51N	4 29W	10
Myedu	23 45N	95 48E	35
Myekau	22 30N	71 15E	33
Myenes	47 27N	2 58E	14
Myfod	52 43N	3 13W	10
Mygdonius R.	36 30N	41 2E	56
Mygind	56 24N	10 13E	21
Myhalyfaiva	47 3N	22 4E	19
Myhie, River	22 15N	73 0E	33
Mylne	38 13N	15 11E	56
Mylasa	37 20N	27 48E	30, 56
Myle Rocks	53 18N	10 1W	13
Mymungh	35 47N	64 32E	32
Mynachlogfawr-Cwm-anu-ddyr	52 16N	3 54W	10
Mynah	25 15N	88 15E	33
Mynatnagur	25 35N	86 45E	33
Myndurgee	17 24N	76 25E	33
Myndus	37 7N	27 20E	56
Mynha	24 38N	80 52E	33
Mynish Isle	53 19N	9 51W	13
Mynpooree	27 10N	78 58E	33
Mynydd Black Mt.	51 51N	3 50W	10
Myonnesus	38 3N	26 50E	56
Myos Hormos	27 22N	33 38E	56
Myra	36 15N	30 0E	56
Myre	66 0N	23 30W	39
Myrina	39 57N	25 3E	56
Myrmecium	45 22N	35 26E	56
Myrtuntium	37 59N	21 22E	28
Mysia	39 25N	27 45E	56
Mysienice	49 51N	19 57E	19
Mysol, Isle	2 6S	130 20E	52
‡ Mysore	13 30N	77 0E	33

N

Name	Lat	Long.	No. of Map.
Na Monach Isles	57 31N	7 34W	11
Naab River	48 56N	11 51E	18
Naaghi	34 48N	71 16E	32
Naaral	17 57N	76 36E	33
Naarden	52 19N	5 9E	16
Naas	53 13N	6 40W	13
§ Nabajos	35 0N	109 0W	45
Nabal	36 26N	10 47E	36
Nab Light	50 42N	1 5W	10
Nabobgunge	24 32N	88 22E	33
Nabon R.	28 0N	52 50E	32
Nabulus	32 15N	35 13E	31
Nachara	29 0N	66 40E	32
Nachef, Ras el	23 22N	35 22E	37
Naches, River	29 52N	94 5W	43
Nachod	50 24N	16 6E	19
Nacimento	37 16S	71 36W	50
Nackiloo	26 57N	53 40E	32
Nacogdoches, New	31 23N	94 45W	43
Nacogdoches, Old	31 24N	94 33W	43
Nacori	29 5N	109 19W	46
Nacton	52 0N	1 11E	16
Nacung Lake	55 2N	8 11W	13
Nadaco, V.	31 45N	94 47W	43
Nadar, Loch	58 16N	4 5W	11
Nadavah, R.	25 30N	30 44E	37
Nadigull	14 10N	77 10E	33
Nadir	30 34N	30 55E	37
Nadir	32 47N	52 30E	32
Nadir Derbent	42 46N	27 17E	27
Nador	34 54N	0 48E	36
Nadoun	31 55N	76 24E	33
Nadur, Cl.	36 1N	14 14E	26
Nadur, W.	35 51N	14 21E	26
Nadvoitzka	63 52N	34 0E	23
Nafels	47 5N	9 2E	15
Nafeoy Lake	53 34N	9 30W	13
Nafferton	54 2N	0 23W	9
Naga	24 17N	32 55E	37
Nagadeh	25 53N	32 45E	37
Nagagedre	7 25N	80 16E	33
Nagaijoong, R.	32 18N	84 35E	33
Nagain	19 0N	98 57E	40
Nagansk	46 43N	36 29E	23
Nagar	35 53N	74 42E	33
Nagara	34 35N	70 10E	55
Nagardze	28 52N	91 31E	33
Nagatoka-raran-gui	35 6S	174 7E	53
Nagera	42 22N	2 48W	24
Naggo	23 25N	94 20E	35
Naggur Paakur	24 25N	70 50E	33
Naghersk	59 7N	50 52E	23
Nagidus	36 10N	32 55E	56
Nagle Mountains	52 5N	8 22W	13
Nagnesia	39 18N	23 20E	56
Nagoja	35 0N	137 25E	29
Nagold	48 34N	8 45E	18
Nagore	27 14N	73 36E	33
Nagore	24 55N	87 20E	33
Nagpoor	21 6N	79 5E	33
Nagrana	18 0N	46 0E	55
Naguj	17 8N	75 0E	33
Naguldinny	15 50N	77 37E	33
Nagur	13 47N	74 45E	33
Nagy Almas	46 57N	23 0E	19
Nagy Becskerk	45 22N	20 32E	19
Nagy Karoly	47 40N	22 23E	19
Nagy Koros	47 4N	19 48E	19
Nagybanga	47 41N	23 27E	19
Nahawund	34 6N	47 52E	32
Nahees	36 26N	69 41E	32
Naheled	29 39N	7 9E	18
Nahitch	32 53N	36 25E	31
Nahr, River	49 44N	7 44E	18
Nahr-el Kebir	34 40N	35 55E	30
Nahuelhuapi, Lago de	41 12S	72 10W	50
Nahun	30 30N	77 16E	33
Nahur	28 30N	76 30E	33
Naibpailt	17 53N	78 25E	33
Nailan	57 13N	3 56W	11
Nailston	52 39N	1 22W	10
Nain	33 4N	53 52E	32
Nain	32 39N	35 23E	31
Nain (Labrador)	56 22N	62 0W	40
Nair	20 25N	77 54E	33
Nair, Gd.	46 57N	5 18E	14
Nairn	57 35N	3 53W	11
Nairn, River	57 36N	3 53W	11
Nairs	34 59N	84 54W	44
Naissus	43 18N	22 0E	56
Najac	44 13N	1 58E	14
Nakabal Hajar, Rivers of	15 40N	46 10E	36
Nakb, Wadi	28 6N	34 22E	37
Nakedness Point	36 50S	59 30W	50
Nakel	53 9N	17 33E	20
Nakengsee	22 58N	103 3E	29
Nakhchivan	39 7N	45 21E	23
Nakhel	30 2N	33 40E	37
Nakhitchevan	47 11N	39 33E	23
Nakhodeh	36 51N	45 20E	30
Nakhora	33 4N	35 8E	30
Nakill Cove	54 6N	10 5W	13
Nakilla Sl.	54 11N	7 57W	13
Nako	31 52N	78 51E	31
Nakovan	43 59N	25 14E	27
Nakskov	54 50N	11 8E	21
Nakuen, Loch	58 17N	4 10W	11
Nakura, Ras en	33 6N	35 5E	31
Nal *or* Durruk R.	27 20N	65 52E	32
Nalande	7 30N	80 43E	33
Nalda	42 15N	2 29W	24
Namaco	39 7N	22 52E	28
Namaddy L.	57 36N	7 5W	11
Namadus H.	22 0N	75 0E	55
Naman Nahr	32 56N	35 6E	31
‡ Namaqualand, Great	27 10S	18 0E	38
Namaquipa	28 58N	106 9W	46
Namba	57 21N	5 47W	11
Nambre	36 28N	104 58W	45
Nam-cheo	11 40N	103 8E	35
Namcul Droog	11 10N	78 15E	33
Namdjaltadza	30 8N	83 50E	33
Nameny	48 3N	22 20E	19
Nameszto	49 25N	19 14E	19
Namini	10 2S	124 43E	35
Nammog *or* Peel R.	30 20S	149 45E	52
Nam-mtso-ji-mtso L.	29 35N	85 40E	33
Namoa Harbour	21 12N	112 38E	34
Namoa I.	23 28N	117 10E	34
Namoodee	26 6N	57 21E	32
Namoodee	26 9N	57 20E	32
Namoosa	30 10N	66 37E	32
Nampont	50 21N	1 44E	14
Namru	31 37N	80 6E	33
Namsan, River	64 28N	11 35E	22
Namslau	51 6N	17 43E	20
Namtsitou oulan mouren R.	35 55N	92 25E	33
‡ Namur	50 16N	4 46E	16
Namur	50 28N	4 48E	16
Nanadores	28 2N	101 30W	46
Nanan	56 3N	6 13W	12
Nanas	47 51N	21 25E	19
Nanatan	8 45N	80 12E	33
Nancahelo	35 28S	68 53W	50
Nance	33 23N	68 2E	32
Nan-chan (Snowy Mts.)	38 20N	97 30E	34
Nan-chang	28 40N	115 52E	34
Nancy	48 40N	6 13E	14
Nandokando, Lake	22 25N	96 0E	35
Nanduy, River	21 33S	53 30W	51
Nangan	25 33N	114 10E	34
Nan-gan	25 0N	101 48E	34
Nangis	48 33N	3 0E	14
Nang-lo	31 12N	112 42E	34
Nang-yong	25 15N	114 0E	34
Nan-hiung	25 15N	114 3E	34
Nan-ho-au	19 20N	109 0E	34
Nankaba, Cape	39 40N	139 40E	29
Nankan	10 30N	8 45W	36
Nankang	29 20N	115 44E	34
Nankang	25 37N	114 15E	34
Nankin	32 0N	118 17E	29
Nan-kuan I.	27 9N	120 45E	34
Nanling *or* Southern Mts.	25 50N	110 0E	34
Nannay	47 16N	3 12E	14
Nannereh	53 13N	3 14W	9
Nanning	22 40N	108 30E	34
Nanny, Water	53 41N	6 14W	13
Nanoloor	19 22N	75 11E	33
Nan-tan	25 0N	107 38E	34
Nantchangfoo	28 30N	116 0E	29
Nan-tcheou	25 50N	115 0E	34
Nantes	47 13N	1 35W	14
Nantewnile	52 13N	4 4W	10
Nantglyn	53 9N	3 29W	9
Nantiat	46 0N	1 6E	14
Nantmel	52 18N	3 22W	10
Nantua	46 9N	5 36E	14
Nantucket, Island	41 15N	70 3W	44
Nantwich	53 4N	2 32W	9
Nan-yang	33 0N	112 45E	34
Nantygwared	51 50N	3 41W	10
Nany Lewarree	21 40N	75 18E	33
Nao, C. de la	38 43N	0 10E	24
Naolwyk	51 59N	4 11E	16
Naouk, R.	30 30N	83 18E	33
Napacmac	16 42N	120 28E	35
Napakiang	26 8N	128 10E	29
Napakiang	26 12N	127 42E	34
Napamilahue	38 17S	72 30W	50
Napara	32 8S	58 23W	50
Napata	18 20N	31 50E	55
Napf, Mountain	47 1N	7 56E	15
Napier, Mt.	37 55S	142 2E	52
Napier, R.	34 50S	117 50E	53
Napies	39 45N	90 28W	44
Naples	40 51N	14 15E	26
Naples, Gulf of	40 40N	14 16E	26
Napo, River	3 34S	73 13W	49
Napoleon	35 59N	91 4W	44
Napoli di Malvasia	36 40N	23 3E	28
Napoli di Romania	37 33N	22 48E	28
Napooa	46 45N	23 30E	55
Napos	36 56N	24 46E	28
Napoule, Gulf of	43 27N	7 0E	14
Nappin	54 24N	4 33W	9
Napstirt	57 33N	10 26E	21
Napuk	32 20N	78 58E	33
Nar, River	52 45N	0 22E	10
Nara, R.	27 15N	68 7E	33
Naragar	22 16N	87 22E	33
Narainapatam	18 32N	83 7E	33
Naran	54 50N	8 28W	13
Narang	35 16N	70 52E	32
Naranja	21 10N	76 10W	47
Narberth	51 48N	4 42W	10
Narbo	43 0N	3 5E	55
Narbonne	43 13N	2 59E	14
Narborough	52 43N	0 36E	10
Narcondam, Isle	13 30N	94 18E	29
Nardo	40 7N	18 4E	26
Narea	9 5N	34 40E	36
Nareenda	15 9S	47 40E	36
Nareenda, Bay	14 50S	47 30E	36
Narellan	34 2S	150 47E	52
Narenta	43 55N	17 52E	27
Narenta, River	43 2N	17 28E	19
Naren Varsa	33 46N	77 5E	33
Narestabad	31 5N	61 0E	32
Nari	29 33N	68 18E	33
Narianzus	38 8N	34 17E	56
Narigal	32 48S	149 2E	52
Narim	59 15N	82 0E	29
Narin	36 6N	69 22E	32
Naringa	35 4S	150 10E	52
Narkenby	67 0N	22 38E	22
Narnaveram	13 26N	79 35E	33
Narni	42 31N	12 30E	25
Narnia	42 34N	12 33E	56
Narnol	28 5N	76 7E	33
Naro, R.	43 0N	17 30E	56
Naro, River	37 13N	13 38E	26
Narol	50 23N	23 24E	19
Narona	43 9N	17 40E	56
Narra, R.	26 50N	69 7E	32
Narrachan	56 45N	5 24W	11
Narraguagus, R.	44 45N	67 55W	41
Narrainpoor	19 43N	81 30E	33
Narrawa	34 24S	149 8E	52
Narrawa, R.	34 20S	149 8E	52
Narrenbach	46 37N	7 30E	15
Narrows	29 40S	24 52E	38
Narrowwater	54 8N	6 17W	13
Narseoopait	18 3N	78 32E	33
Narsholm	57 16N	18 44E	22
Narsinghur	23 46N	77 6E	33
Narsingur	22 35N	86 30E	33
Narsis	37 23N	38 19E	30
Narttum	53 12N	9 13E	17
Naruan I.	56 2N	6 16W	12
Narungar	22 11N	87 21E	33
Narva	59 24N	28 14E	23
Narvacs	21 20S	63 34W	50
Narzim, Lake	52 0N	64 5E	29
Nasciar, Cl.	35 53N	14 26E	26
Naseby	52 24N	0 59W	10
Naserah	35 8N	48 48E	32
Nash	52 18N	6 53W	13
Nash	35 53N	78 1W	40
Nash, Point	51 23N	3 32W	10
Nashieze	45 29N	18 7E	19
Nashville	36 5N	86 45W	40
Nashwauk, River	45 54N	66 40W	41
Nasing	51 44N	0 3E	10
Nasipia	17 40N	121 27E	35
Nasireh, en	32 43N	35 19E	31
Naskle Chassy	27 20N	52 50E	32
Nas-lu, R.	37 40N	45 0E	30
Naso	38 6N	14 46E	26
Nassadel	51 1N	17 44E	20
‡ Nassau	50 25N	8 0E	17
Nassau	50 18N	7 49E	17
Nassau (Providence Isle)	25 5N	77 26W	47
Nassau, Cape	7 32N	58 55W	49
Nassau, Fort	5 52N	57 44W	51
Nassavsky, Cape	76 20N	62 0E	29
Nasse R.	33 40S	115 22E	53
Nasserabad	26 23N	62 13E	32
Nassington	52 34N	0 27W	10
Nassoge	50 6N	5 17E	16
Nassuck	19 47N	73 59E	33
Nastetten	50 11N	7 52E	17
Nastvig	65 34N	12 28E	22
Naswarabad	31 49N	60 34E	32
Naszeb, Waters of	29 10N	33 23E	37
Naszera	32 44N	35 22E	30
Nata	8 35N	80 0W	49
Natagayma	3 52N	75 19W	49
Natal	0 37N	99 10E	35
Natal	5 36S	35 16W	51
Natal, Isle	8 30S	47 0E	36
Natal, Point	31 14S	29 50E	38
Natal, Port	29 50S	30 43E	38
Natawasanga, Bay	44 10N	80 25W	42
Natawasanga, R.	44 33N	80 7W	42
Natchez	31 40N	91 32W	44
Natchitoches	31 45N	93 18W	44
Nate	37 22N	24 39E	28
Naters	46 20N	8 0E	15
Nathunz	33 30N	51 55E	32
Nati	24 40N	107 40E	35
Native Iron Mine	27 43S	60 40W	50
Natividad	25 22N	99 38W	46
Natland	54 18N

Name.	Lat.	Long.	No. of Map.
Neuguen or Rapid River	37 30S	69 12W	50
Neuhaus	48 49N	8 48E	18
Neuhaus	46 51N	16 1E	19
Neuhaus	49 8N	15 0E	19
Neuhaus	53 19N	10 57E	17
Neuhausen	47 41N	8 56E	18
Neuhausen	47 59N	8 55E	18
Neuhof	53 45N	10 55E	17
Neuhof	50 11N	8 8E	17
Neuhof	50 29N	9 41E	17
Neuille, Pt. Pierre	47 33N	0 33E	14
Neukahlden	53 46N	12 47E	17
Neukirch	55 4N	21 35E	20
Neukirch	46 43N	9 18E	15
Neukirchen	49 13N	12 45E	18
Neuland	53 46N	9 20E	17
Neully	47 55N	5 28E	14
Neumark	51 9N	16 37E	20
Neumark	53 20N	14 46E	20
Neumark	53 24N	19 31E	20
Neumarkt	46 19N	11 20E	19
Neumarkt	49 25N	20 2E	19
Neumarkt	49 15N	11 22E	18
Neumarkt	46 22N	14 22E	19
Neumunster	54 6N	9 58E	21
Neunforn	47 36N	8 45E	15
Neunkirck	47 41N	8 29E	15
Neurburg	50 5N	6 19E	17
Neus, River	35 30N	78 25W	44
Neusiedler, Lake	47 48N	16 45E	19
Neusiedel	47 58N	16 49E	19
Neusohl	48 40N	19 4E	19
Neustadt	50 20N	11 5E	17
Neustadt	50 21N	17 40E	20
Neustadt	52 6N	17 26E	20
Neustadt	53 26N	11 35E	17
Neustadt	54 38N	18 15E	20
Neustadt	47 48N	16 13E	19
Neustadt	54 7N	10 55E	21
Neustadt	51 33N	10 49E	17
Neustadt	50 59N	7 38E	17
Neustadt (Calemberg)	52 30N	9 27E	17
Neustadt (Schwartzburg)	50 35N	10 50E	17
Neustadt (Weimar)	50 44N	11 45E	17
Neustadt	49 34N	10 41E	18
Neustadt	51 1N	14 10E	17
Neustadt	50 19N	10 19E	17
Neustadt	48 47N	11 44E	18
Neustadt	49 21N	8 9E	18
Neustadt	47 55N	8 14E	18
Neustadt	49 42N	12 6E	18
Neustadt (Upper Maine)	49 46N	11 43E	18
Neustadtel	51 40N	15 42E	20
Neustadtel	45 49N	15 15E	19
Neustadtz	45 16N	19 53E	19
Neut Head	54 48N	2 22W	9
Neutra	48 18N	18 4E	19
Neutra, River	47 48N	18 8E	19
Neuvie	45 31N	2 56E	14
Neuville	46 41N	0 13E	14
Neuville	47 4N	7 7E	15
Neuvy	48 3N	3 48E	14
Neuwedel	53 13N	15 44E	20
Neuwerk	53 56N	8 31E	17
Neuwieldt	50 30N	7 28E	17
Neva	56 35N	3 1W	12
Neva Isle	26 10N	172 20W	1
Neve	32 56N	35 59E	31
Nevedni	59 50N	68 45E	29
Nevel	56 0N	29 49E	23
Nevele	51 2N	3 32E	16
Nevendon	51 35N	0 29E	10
Nevers	47 0N	3 10E	14
Nevesigne	43 19N	18 11E	27
Neville	30 0N	93 56W	43
Nevin	52 57N	4 31W	9
Nevinna	44 17N	41 40E	23
Nevis Isle	17 9N	62 36W	47
Nevis, Loch	57 1N	5 33W	12
Nevis, River	56 46N	5 6W	11
Nevrekop	41 33N	23 54E	27
Nevy	47 1N	5 30E	14
New Alexandria	40 27N	79 29W	44
New Archangel	56 30N	135 30W	39
New Asselt	51 47N	5 46E	16
New Bedford	41 35N	70 50W	44
New Berlin (Penns.)	40 58N	77 5W	44
New Berne	35 2N	77 8W	44
New Bliss	54 9N	7 8W	13
‡ New Brunswick	46 30N	66 10W	41
New Buckingham	52 30N	1 3E	10
New Cairn	55 24N	4 7W	12
New Caledonia Fort	7 24N	58 52W	49
New Carlisle (Gaspe)	48 2N	65 19W	41
New Chapel	52 43N	3 7W	10
New Colombia	31 18N	89 54W	44
New Deer	57 32N	2 15W	12
New Edinburgh (Nova Scotia)	44 25N	66 4W	41
New Edinburgh (New Zealand)			53
New England	54 44N	4 55W	12
‡ New England	30 25S	151 30E	52
‡ New Granada	5 0N	73 0W	49
‡ New Hampshire	44 0N	71 30W	44
New Hebrides	16 20S	169 0E	54
New Hooblee	15 18N	75 14E	33
New Horton	45 39N	64 27W	41
New, Ho. of	57 11N	3 3W	11
New Iberia (Louisiana)	25 59N	91 52W	44
New Inlet	34 4N	77 58W	44
New Inlet	35 39N	75 30W	44
New Inn	56 13N	3 10W	11
New Inn	53 18N	8 28W	13
New Ipswich	42 46N	71 48W	44
New Ireland Isle	3 30S	152 10E	54
‡ New Jersey	40 10N	74 30W	44
New Kent	37 25N	77 8W	44
New Leinster I.	47 0S	167 30E	53
‡ New Leon	25 40N	99 50W	44
New Lisbon	40 49N	80 54W	44
New London	38 35N	85 26W	44
New London	41 22N	72 5W	44
New London (Pr. Edward's Isle)	46 35N	63 33W	41
New Machar	57 16N	2 14W	11
New Madrid (Missouri)	36 32N	89 32W	44
New Market	38 39N	78 45W	44
‡ New Mexico	35 0N	106 0W	46
New Mexico	32 55N	91 8W	44
New Munster I.	43 30S	171 0E	53
New Norfolk	42 40S	147 11E	53
‡ New North Wales	61 0N	98 30W	39
New Orleans	29 56N	89 55W	44
New Pitsligo	57 36N	2 13W	11
New Plymouth	38 59S	174 12E	53
New Posso	55 35N	3 21W	12
New Providence	25 0N	77 25W	47
New Quay, B.	52 13N	4 20W	10
New Richmond	39 12N	82 52W	44
New River	26 0N	80 10W	44
New River	38 52N	82 8W	44
New Shoal	21 47N	91 50W	46
New Siberia Isle	75 20N	148 30E	29
New Smyrna (Florida)	28 58N	81 2W	44
‡ New South Wales	26 0S	146 0E	52
‡ New South Wales (North America)	55 0N	90 0W	39
New Stettin	53 42N	16 39E	20
New Tonge	51 42N	4 9E	16
New Town (Arran)	55 43N	5 16W	12
New Ulster I.	39 0S	176 0E	53
New Year's R.	30 30S	146 44E	52
‡ New York	43 0N	75 20W	44
New York	40 46N	73 58W	44
New York, Isle	5 20N	161 0W	54
New Zealand	41 0S	172 0E	53
Newaka	39 4S	177 40E	53
Newark	59 18N	2 57W	11
Newark	53 4N	0 50W	9
Newark, B.	58 55N	2 45W	11
Newark Ca.	55 56N	4 40W	12
Newark (Ohio)	40 9N	82 30W	44
Newart	55 49N	3 57W	12
Newauss R.	25 5N	76 16E	33
Newbald, N.	53 50N	0 35W	9
Newbattle	55 53N	3 4W	12
Newberry (South Carolina)	34 15N	81 32W	44
Newbiggen	54 39N	2 8W	9
Newbiggen	54 39N	2 51W	9
Newbiggen	54 39N	2 36W	9
Newbiggen	54 56N	2 5W	9
Newbiggen (Northumberland)	55 12N	1 30W	9
Newbigging	55 44N	2 45W	12
Newbigging	55 15N	3 24W	12
Newbigging	55 26N	2 27W	12
Newbigging (Lanark)	55 42N	3 35W	12
Newbold	52 25N	1 13W	10
Newborough	53 10N	4 19W	9
Newborough	55 0N	2 12W	9
Newbourg	53 35N	2 47W	9
Newbridge	53 11N	6 48W	13
Newburg	41 33N	74 1W	44
Newburgh	56 21N	3 12W	12
Newburgh	57 19N	2 1W	11
Newburn	36 58N	80 44W	44
Newburn	56 13N	2 53W	12
Newbury	51 24N	1 19W	10
Newbury Port	42 48N	70 53W	44
Newby	54 35N	2 39W	9
Newby	54 55N	2 49W	9
Newbyre	55 34N	4 26W	12
Newbyth	57 35N	2 19W	11
Newcastle	24 37N	81 32W	44
Newcastle	54 58N	1 37W	9
‡ Newcastle District	44 6N	78 20W	42
Newcastle (Dublin)	53 18N	6 29W	13
Newcastle Embyn	52 3N	4 26W	10
Newcastle, Emlyn	39 52N	85 24W	44
Newcastle (Galway)	53 21N	8 39W	13
Newcastle (Kentucky)	38 26N	85 9W	44
Newcastle (Limerick)	52 26N	9 2W	13
Newcastle (N. S. Wales)	32 55S	151 56E	52
Newcastle-under-Line	53 1N	2 14W	9
Newcastle (Upper Canada)	43 59N	77 49W	42
Newcastle (Wicklow)	53 4N	6 5W	13
Newchurch	53 12N	2 34W	9
Newext	58 4N	6 21W	11
Newenden	51 1N	0 37E	10
Newenham	51 49N	2 27W	10
Newenham, Cape	58 46N	162 35W	40
Newent	51 56N	2 24W	10
Newerellya	6 50N	81 2E	33
Newfoundland Isle	49 0N	56 0W	40
Newhall	53 1N	2 34W	9
Newhall	55 48N	3 20W	12
Newham	55 5N	1 48W	9
Newhaven	55 58N	3 12W	12
Newhaven	41 18N	72 51W	44
Newhills	57 11N	2 17W	11
Newholme	54 29N	0 40W	9
Newhouse	55 29N	3 0W	12
Newhouse	55 50N	3 55W	12
Newington	51 6N	1 6E	10
Newington	51 21N	0 40E	10
Newlack	57 36N	2 32W	11
Newland	55 14N	2 45W	12
Newland	50 36N	4 56W	10
Newlands	54 34N	3 14W	9
Newlands	55 42N	3 21W	12
Newlyn	50 21N	5 3W	10
Newman	33 20N	84 59W	44
Newmarket	52 16N	0 24E	10
Newmarket	52 13N	8 57W	13
Newmarket	52 28N	7 15W	13
Newmarket	41 46N	81 20W	44
Newmarket	53 18N	3 21W	9
Newmarket (Clare)	52 45N	8 52W	13
Newmarket (Upper Canada)	44 4N	79 30W	42
Newmill	57 33N	2 58W	11
Newmill	56 4N	3 34W	12
Newmills	55 36N	4 20W	12
Newnham	52 14N	1 9W	10
Newnham	51 17N	0 48E	10
Newport	50 40N	4 22W	10
Newport	56 25N	2 55W	12
Newport	44 58N	63 57W	41
Newport	51 36N	2 59W	10
Newport	51 58N	0 11E	10
Newport	52 44N	8 22W	13
Newport	39 58N	87 20W	44
Newport, B.	52 2N	4 52W	10
Newport (Isle of Wight)	50 42N	1 18W	10
Newport (Mayo)	53 53N	9 30W	13
Newport (Missouri)	38 37N	91 7W	44
Newport Pagnel	52 6N	0 44W	10
Newport (Pembrokshire)	52 1N	4 49W	10
Newport Quay	53 10N	9 0W	13
Newport (Rhode Island)	41 32N	71 13W	44
Newport, River	52 41N	8 30W	13
Newport (Shropshire)	52 47N	2 22W	10
Newry	54 10N	6 19W	13
Newsham	54 15N	1 24W	9
Newsham	54 28N	1 50W	9
Newtah	23 38N	79 40E	33
Newton	53 57N	2 28W	9
Newton	54 32N	0 46W	9
Newton	54 30N	1 7W	9
Newton	55 28N	4 38W	12
Newton	51 21N	1 19W	10
Newton	55 28N	2 37W	12
Newton	52 7N	0 7E	10
Newton	52 43N	0 9E	10
Newton	56 49N	2 29W	11
Newton	54 18N	0 45W	9
Newton	57 43N	3 20W	11
Newton	55 20N	1 44W	9
Newton	51 4N	2 59W	10
Newton	56 11N	3 59W	12
Newton Bushell	50 33N	3 38W	10
Newton (Cumberland)	54 58N	2 48W	9
Newton Flotman	52 33N	1 14E	10
Newton (Lanark)	55 26N	3 49W	12
Newton (Lanarkshire)	55 35N	3 49W	12
Newton (Lancashire)	53 28N	2 38W	9
Newton on the Moor, Northumberland)	55 21N	1 45W	9
Newton (Northumberland)	55 32N	1 37W	9
Newton Petrock	50 55N	4 16W	10
Newton Saville	54 29N	7 11W	13
Newton, South	51 7N	1 52W	10
Newton Stewart	54 43N	7 24W	13
Newton-upon-Ouze	54 2N	1 13W	9
Newton, W.	53 50N	0 11W	9
Newton, W.	52 49N	0 32E	10
Newtonhall	55 52N	2 55W	12
Newtown	52 31N	3 18W	10
Newtown	53 5N	6 7W	13
Newtown	53 22N	7 22W	13
Newtown	42 5N	76 51W	44
Newtown	56 4N	4 12W	12
Newtown	56 27N	3 48W	12
Newtown	56 28N	4 7W	12
Newtown	55 40N	4 7W	12
Newtown	52 13N	7 22W	13
Newtown Ards	54 35N	5 42W	13
Newtown Barry	52 39N	6 39W	13
Newtown Bellew	53 29N	8 32W	13
Newtown Breda	54 33N	5 56W	13
Newtown Browne	53 51N	8 57W	13
Newtown Butler	54 7N	7 22W	13
Newtown Cunningham	54 59N	7 31W	13
Newtown Forbes	53 46N	7 47W	13
New Greenlawalls	55 41N	2 5W	9
Newtown Hamilton	54 11N	6 33W	13
Newtown (Isle of Wight)	50 45N	1 24W	10
Newtown Limavady	55 3N	6 57W	13
Newtown Linford	52 40N	1 14W	10
Newtownsands	52 30N	9 23W	13
Newtyle	56 33N	3 6W	12
Nexel, Isle	55 47N	11 19E	21
Nexoe	55 3N	15 10E	22
Ney, or Nybundan	32 57N	58 58E	32
Neybe	18 21N	71 13W	47
Neybe, River	18 16N	71 0W	47
Neyetewa, River	45 36N	80 33W	42
Neykawa	22 8N	70 35E	33
Neyland	51 58N	0 51E	10
Neyva	3 8N	75 30W	49
Nezil	37 5N	31 58E	30
Nezirabad	28 35N	53 48E	32
Ngag-king	30 30N	116 35E	34
Ngamotic	39 7S	177 12E	53
Nga Motu	39 1S	174 8E	53
Ngan-choo	38 51N	115 50E	34
Ngan-chun	26 10N	105 50E	34
Nganhoee	32 0N	117 0E	34
Ngan-kin	30 35N	116 30E	34
Ngan-kin	30 50N	119 20E	34
Ngankiufoo	30 40N	116 35E	29
Ngan-lo	31 12N	112 30E	34
Ngan-ping	22 50N	106 45E	34
Ngan-si	40 20N	95 47E	34
Ngan-tin	23 50N	108 10E	34
Ngan-ting	37 16N	109 26E	34
Ngarahai	38 20S	174 50E	53
Ngateruanui	39 28S	174 35E	53
Ngin-hai	37 28N	121 36E	34
Ngin-nan-kiang	22 8N	108 0E	34
Nhingrkoue	30 52N	118 25E	34
Ni Karleby	63 30N	22 42E	23
Niagara	43 5N	79 35W	46
Niagara	43 15N	79 5W	44
Niagara, Falls of	43 7N	79 4W	44
Niagara, Fort	43 19N	79 3W	44
Niagara, River	43 19N	79 5W	44
Niakra	16 3N	16 0W	36
Niangnin	31 20N	117 40E	34
Nias	1 14N	97 53E	35
Nias Channel	0 30N	98 0E	35
Niazeptrovsk	56 8N	59 35E	23
Nibbionno	45 43N	9 17E	25
Nibe	56 58N	9 40E	21
Nibri	52 0N	138 40E	29
Nhing	29 4N	114 22E	34
Nia Hi	11 30N	14 0W	55
Niata	36 55N	22 43E	28
Niav-kiang	24 40N	106 40E	34
Nibster	58 31N	3 4W	11
Nibthwaite	54 18N	3 5W	9
Nicaea	40 24N	29 52E	56
Nicaea	43 44N	7 12E	56
Nicaragua	11 44N	86 48W	46
Nicaragua, Lake	11 50N	85 25W	46
Nicastro	39 3N	16 19E	26
Nicator M.	36 25N	43 0E	56
‡ Nice	44 1N	7 16E	25
Nice	43 42N	7 17E	25
Nice	40 30N	29 42E	30
Nice	41 33N	26 30E	56
Nicephorium	35 57N	39 0E	56
Nicetta	34 6N	71 50E	32
Nicholson Point	41 22S	174 45E	54
Nick, Water	58 24N	3 5W	11
Nickajack	34 57N	5 41W	44
Nicobar Isles	7 40N	94 0E	35
Nicobar Isle, Great	7 0N	94 5E	35
Nicobar Isle, Little	7 20N	93 58E	35
Nicolaasga	52 56N	5 44E	16
Nicolai	50 9N	18 53E	20
Nicolet	46 20N	72 20W	42
Nicolet, River	46 15N	72 34W	42
Nicolo, P. S.	38 7N	20 31E	28
Nicolo, S.	37 31N	25 14E	28
Nicolo, S.	38 25N	22 1E	28
Nicomedia	40 47N	30 0E	56
Nicopolis	31 12N	29 58E	56
Nicopolis	31 50N	35 0E	31
Nicopolis	43 50N	24 50E	55
Nicopolis	39 1N	20 44E	28
Nicopolis	41 10N	24 33E	56
Nicopolis ad Haemum	43 11N	25 37E	56
Nicopolis, ad Istrum	43 46N	24 50E	56
Nicopolis, ad Istr.	43 22N	25 30E	56
Nicosia	37 45N	14 24E	26
Nicotera	38 35N	15 58E	26
Nicoya	10 25N	84 25W	46
Nicoya, Gulf of	9 30N	84 12W	46
Nidda, River	50 6N	8 28E	17
Nidden	55 17N	20 59E	20
Nider Kerschen	49 36N	5 53E	16
Nidgah	37 58N	34 25E	30
Nidpath Cas.	55 38N	3 14W	12
Nieder Baiern	48 30N	12 48E	18
Niedersfeld	51 15N	8 31E	17
Niedergesteln	46 18N	7 45E	15
Niederwald	46 26N	8 11E	15
Niederwyl	47 26N	9 10E	15
Niegleve	53 45N	12 23E	17
Niema	37 47N	22 43E	28
Niemen River	55 8N	21 0E	23
Niemirow	50 7N	23 32E	19
Nienberg	52 38N	9 13E	17
Nienberg	52 9N	7 8E	17
Niendorf	53 58N	10 57E	21
Niendorf	52 19N	10 52E	17
Nienhuic	52 30N	6 59E	16
Nieswile	50 48N	5 57E	16
Nieuport	51 8N	2 45E	16
Nieuwenoom	51 51N	4 7E	16
Nieuwersluis	52 12N	5 0E	16
Nieuwpoort	51 56N	4 52E	16
‡ Nieuwveld Bergen	32 30S	22 25E	38
‡ Nievre, Department of	47 7N	3 34E	14
‡ Nieuwveld	32 10S	22 30E	38
Nigama	10 30N	8 0E	55
Nige, River	52 15N	7 46W	13
Nigg	57 7N	2 5W	11
Nigg	57 42N	4 0W	11
Nightingale Isle	37 40S	12 30W	1
Nigir Fl.	13 10N	5 30W	55
Nigira Metropolis	17 0N	3 0W	55
§ Nigritæ	17 10N	4 0W	55
Niguac	47 17N	65 8W	41
Niguator	10 37N	64 43W	49
Nigue Cape	39 26S	73 32W	50
Nij Achtubensk	48 38N	44 50E	28
Nij Lamov	53 35N	43 32E	23
Nij Lozoro	49 9N	40 40E	23
Nijar	36 56N	2 17W	24
Nijnekalsk	64 3N	42 11E	23
Nijni Dievitsk	51 31N	38 25E	23
Nijni Novgorod	56 15N	44 12E	23
Nikaria	37 36N	26 15E	30
Nikkie	36 56N	48 6E	32
Nikita, Sta.	38 47N	20 37E	28
Nikolaev	53 51N	25 59E	23
Nikola, S.	37 54N	20 43E	28
Nikolaevka	48 24N	36 22E	23
Nikolai Ft.	41 49N	41 45E	23
Nikolaiev	46 55N	32 4E	23
Nikolin	44 26N	16 13E	27
Nikolo, S.	36 12N	23 5E	28
Nikolsburg	48 49N	16 37E	19
Nikolsk	56 23N	46 16E	23
Nikolsk	59 22N	45 34E	23
Nikolsk	60 30N	46 8E	23
Nikolsk	61 31N	43 38E	23
Nikolsk	62 4N	45 23E	23
Nikopol	47 33N	34 29E	23
Nikopol	43 46N	24 53E	27
Nikoulino	58 48N	56 43E	23
Niksar	40 36N	37 10E	30
Niksiki	42 49N	19 8E	27
Nilab	33 45N	72 5E	33
Nil, Canal. *See* Ruins of Babylon			30
Nile, Mouths of	31 36N	31 0E	37
Nilgherry, Mts.	11 30N	76 50E	33
Niliandous Isle	3 0N	73 12E	33
Nilly Lough	54 17N	7 50W	13
Nilus, R.	22 45N	30 52E	56
Nilwelle	6 0N	30 52E	33
Niman	45 45N	133 40E	29
Nimbheera	24 34N	74 41E	33
Nimma, Ba	14 22N	1 30E	36
Nimrah, or Bethnimrah	31 55N	35 36E	31
Nimrin	31 55N	35 36E	31
Nimroud, Birs. *See* Ruins of Babylon			30
Nimrud	37 30N	40 30E	30
Nimroud, Medinct	29 33N	30 38E	37
Nimbuc	35 43S	71 53W	50
Nine Mile House (Tipperary)	52 27N	7 27W	13
Nineveh, Ruins of	36 25N	43 13E	30
Ninfi	38 25N	27 33E	30
Ninfield	50 53N	0 25E	10
Ning	35 30N	107 50E	34
Ning-hia	38 35N	105 43E	34
Ningkiang	32 42N	106 45E	34
Ning-koue	31 2N	118 32E	34
Ning-ming	22 14N	107 20E	34
Ningpo	30 5N	121 0E	29
Ning-ton	26 30N	115 54E	34
Ning-wu	39 13N	112 4E	34
Ning-yuan	28 0N	102 12E	34
Ninore	50 48N	3 59E	16
Ninus	36 21N.	43 10E	56
Niokta	63 53N	36 12E	23
Nions	44 21N	5 8E	14
Niort	46 20N	0 31W	14
Niphon, Isle	37 0N	138 30E	29
Nipisiguit River, Great	47 46N	65 42W	41
Nipisiguit River, Little	47 43N	65 44W	41
Nipissing, Lake	46 20N	79 55W	42
Nipo	35 20N	24 11E	27
Nires	29 38N	54 8E	32
Nirgua	10 1N	68 42W	49
Nissean Plains	33 50N	48 10E	56
Nisao, River	18 10N	70 9W	47
Nisbet	55 32N	2 31W	12
Nisbet	55 45N	2 19W	12
Nishapoore	36 8N	58 46E	32
Nishishee	57 47N	6 58W	11
Nishnebottona, R.	40 27N	95 28W	44
Nisi	37 58N	15 24E	26
Nisi	37 1N	22 4E	28
Nisibin	37 6N	41 0E	30
Nisibis	37 2N	41 9E	56
Nismes	43 49N	4 22E	14
Nissa	43 18N	22 8E	27
Nissa	37 54N	58 48E	32
Nissa	37 55N	58 46E	32
Nissan	43 18N	3 8E	14
Nissedal	59 10N	8 23E	22
Nissila	63 58N	26 42E	23
Nissum	56 19N	8 12E	21
Nissum Fiord	56 23N	8 11E	21
Nistelrode	51 43N	5 35E	16
Nisuc Point	20 55N	86 50W	46
Nisus	37 42N	38 3E	56
Nisvora	40 31N	23 46E	27
Nisyros, I.	36 36N	27 10E	56
Nitcheguon, Lake	53 15N	68 50W	44
Nitchon, R.	28 0N	91 20E	33
Nith, River	55 0N	3 36W	12
Niti Ghaut	31 2N	80 25E	33
Niton	50 35N	1 18W	10
Niuskoi	60 30N	114 55E	29
Nivaria	28 10N	16 30W	55
Nive, R.	42 18S	146 35E	53
Nivelle	50 48N	0 9E	10
Nivelles	50 36N	4 18E	16
‡ Nivernois	47 8N	3 30E	14
Niza	39 33N	7 32W	24
Nizabad	41 41N	48 53E	23
‡ Nizam	18 0N	78 0E	33
Nizampatam	16 0N	80 42E	33
Nizia	59 11N	28 10E	23
Nizmow	48 57N	25 12E	19
Nizsra	48 53N	23 17E	19
Nizza	44 47N	8 26E	22
Njurunda	62 13N	17 20E	22
Noacote	27 55N	85 4E	33
Noain	42 41N	1 38W	24
Noakote	28 30N	71 27E	33
Noarse, I.	55 41N	6 32W	12
Nobambee	28 12S	31 21E	38
Nobaya	32 12S	60 5W	50
Nobaya, River	32 48S	60 9W	50
Nobbor	53 40N	6 43W	13
Nobe	31 52N	35 2E	31
Noble House	55 45N	3 18W	12
Noble, Mountain	46 11N	7 32E	15
Nobleville	40 7N	85 5W	44
Nobleloska	67 50N	27 50E	23
Nobre, La	45 25N	2 32E	14
Nocera	39 9N	16 9E	26
Nocera	43 7N	12 47E	25
Nocera	40 45N	14 37E	26
Nocton	53 10N	0 26W	9
Nod	47 47N	4 35E	14
Nodaway, River	40 0N	94 51W	44
No Deb	36 37N	51 21E	32
Nods	47 6N	7 6E	15
Noe	43 22N	1 15E	14
Noe, I. de	43 36N	0 25E	14
Noel	45 16N	63 43W	41
Noerim	58 40N	5 27E	22
Nœs	54 52N	12 6E	21
Nœs	63 45N	9 40E	22
Nofes, Cape	42 14N	3 19E	24
Nofrodin	44 5N	25 11E	27
Nogaro	43 45N	0 3W	14
Nogath, River	54 16N	19 15E	20
Nogent	47 0N	2 46E	14
Nogent sur Seine	48 29N	3 32E	14
Nogent, Le Rotrou	48 19N	0 50E	14
Noghvale	53 1N	9 10W	13
Nogong	24 48N	89 0E	33
Noguera	3 34S	65 1W	49
Noguera Palleresa, River	41 50N	0 47E	24
Noguera, River	41 26N	0 24E	24
Nohoval	51 43N	8 21W	13
Noia	41 2N	16 59E	26
Noidmill	57 3N	4 7W	11
Noir. Cape (Del Fuego)	54 40S	73 0W	48
Noiremont	49 32N	2 14E	14
Noiretable	45 49N	3 47E	14
Noirmont	47 13N	6 58E	15
Noirmont	46 27N	6 8E	15
Noirmoutier	47 0N	2 14W	14
Noja	39 59N	16 20E	26
Nojin	51 1N	31 55E	23
Noka	25 3N	84 5E	33
Noke	27 19N	72 24E	33
Nokisima, Isle	34 10N	139 45E	29
Nokolaous Agio, Prom	37 42N	23 56E	29
Nokouev, Bay	68 18N	38 30E	23
Nokuneen Kr.	27 2S	25 0E	38
Nola	40 58N	14 30E	26
Nolachucky, R.	36 0N	82 25W	44
Noli	44 12N	8 24E	25
Nolinsk	57 26N	49 58E	23
Nollers	53 20N	8 52E	17
Nolton	51 49N	5 5W	10
Nomali	38 43N	20 37E	28
Nomao	41 8N	7 6W	24
Nombre de Dios	24 43N	103 0W	46
Nomi	36 15N	137 50E	29
Non, *or* Noon	28 22N	11 2W	36
Nona	44 15N	15 12E	19
Nonancourt	48 46N	1 14E	14
Nonant	48 42N	0 13E	14
Nonduro	12 25S	18 40E	36
None	44 55N	7 34E	25
Noness	59 58N	1 12W	12
Nongado, R.	35 35S	174 25E	53
Nonoch	57 21N	5 25W	11
Nontron	45 33N	0 36E	14
Noon Miamee	32 32N	72 43E	33
Noony	24 29N

NAMES.	LAT.	LONG.	No. OF MAP.
Nuevo, R. and B.	18 25N	77 2W	47
Nufenen	46 32N	9 15E	15
Nugar	25 20N	61 10E	32
Nugeena	29 27N	78 22E	33
Nugent, M.	53 50N	7 12W	13
Nuggur	25 16N	71 36E	33
Nuheemabad	29 6N	58 53E	32
Nuits	47 42N	4 13E	14
Nukahiva	8 30S	140 0W	54
Nukbes Sufah	31 1N	35 11E	31
Nukburi, or Luvo	14 46N	100 55E	35
Nukosusuktok I.	56 30N	61 30W	40
Nukukin	38 15S	174 50E	53
Nulchoi Noss	59 30N	146 5E	29
Nuldingah	23 26N	89 16E	33
Nules	39 48N	0 9W	24
Nulgoonda	17 2N	79 18E	33
Null	29 24N	69 14E	32
Nullize	45 52N	4 10E	14
Nulshi	24 27N	89 47E	33
Nulvi	40 47N	8 44E	26
Numbucka, R.	30 32S	152 68E	52
Numgaom	20 48N	76 25E	33
‡ Numidia	35 30N	7 0E	55
Numspeet	52 23N	5 49E	16
Nundair	19 11N	77 21E	33
Nundaloor	14 20N	79 9E	33
Nundaporum	18 15N	82 29E	33
Nundawar, *or* Hardwicke Mts.	30 18S	150 10E	52
Nundeewedagur	31 35N	72 16E	33
Nundidroog	13 24N	77 45E	33
Nundoorbar	21 20N	74 14E	33
Nuneaton	52 32N	1 28W	10
Nunen	51 27N	5 35E	16
Nunivack, Isle	60 0N	166 0W	40
Nunklo	20 38N	91 41E	33
Nunney	51 12N	2 21W	10
Nunojest	45 18N	25 8E	27
Nunwick	54 10N	1 30W	9
Nuoc Ngol Bay	14 6N	108 25E	35
Nuoc Ngol Pt	14 10N	108 20E	35
Nuoro	40 19N	9 25E	26
Nuovo, Cape	41 40N	15 6E	25
Nuovo, Cape	44 50N	10 42E	25
Nuovo, Cape	44 8N	10 23E	25
Nuovo, Pt.	44 27N	12 16E	25
Nura, River	45 5N	9 54E	25
Nura	45 58N	9 50E	25
Nura	39 44N	9 8E	56
Nuralleo	25 45N	9 3E	26
Nurd	27 56N	66 55E	32
Nuremburg	49 25N	11 4E	18
Nurgoond	15 38N	75 32E	33
Nurling	20 34N	92 12E	33
Nurlingen	48 38N	9 22E	18
‡ Nurmansheer	28 40N	58 30E	32
Nurmis	63 31N	29 2E	23
Nurney	52 46N	6 53W	13
Nurney	53 6N	7 57W	13
Nurpo	32 20N	76 0E	33
Nurrah	20 50N	82 22E	33
Nurrapoor	19 35N	79 25E	33
Nurrodic	21 40N	81 10E	33
Nurva Stefflest	42 33N	23 38E	19
Nuryoob	33 22N	71 0E	32
Nusplingen	48 7N	8 53E	18
Nusrabad	30 3N	52 48E	32
Nusserabad	20 50N	75 34E	33
Nusseerabad	26 15N	74 28E	33
Nusterup	55 18N	9 8E	21
Nutfield	51 14N	0 8W	10
Nutthyhaugh	56 57N	2 37W	11
Nutrias	36 45N	107 37W	45
Nutrias	7 36N	60 21W	49
Nuttaki	16 21N	80 45E	33
Nuttam	10 11N	78 18E	33
Nutthalling	50 57N	1 31W	10
Nuttupitty	26 15N	83 24E	33
Nutwabara	23 55N	85 52E	33
Nuvvee Bunder	21 25N	70 1E	33
Nuys	51 10N	5 41E	17
Nuyts's Archipelago	32 35S	133 10E	52
Nuyts Pt.	35 6S	116 38E	53
Nuyts	48 8N	4 57E	14
‡ Nuyt's Land	32 38S	123 0E	52
Nya Serai	24 50N	77 40E	33
Nyaz Muhumud	35 38N	64 42E	32
Nybundan, or Ney	32 56N	59 58E	32
Nyby	63 52N	19 46E	22
Nyeborg	55 19N	10 47E	21
Nyeborg Light House	55 17N	10 51E	22
Nyebye	55 2N	10 39E	21
Nyegaard	56 16N	8 56E	21
Nyekiobing	54 46N	11 52E	21
Nyekiobing	55 56N	11 40E	21
Nyekkum	9 45N	76 27E	33
Nyeres	47 23N	23 31E	19
Nyerry	56 1N	3 23W	12
Nyested	54 40N	11 45E	21
Nygurhia	23 30N	78 40E	33
Nyiregyhaza	47 57N	21 43E	19
Nykæs	34 0N	69 20E	55
Nykerk	52 14N	5 31E	16
Nykiobing	56 48N	8 53E	21
‡ Nykoping	59 10N	16 50E	21
Nykoping	58 44N	17 0E	22
Nymeguen	51 51N	5 51E	16
Nymet Tracey, *or* Bow	50 48N	3 49W	10
Nymph Bank	50 30N	8 0W	8
Nymphius, R.	38 15N	40 50E	56
Nympsfield	51 42N	2 17W	10
Nyon	46 23N	6 16E	15
Nyrun	57 1N	9 43E	21
Nyslott	61 50N	28 57E	23
Nyssa	34 30N	71 55E	55
Nyssa	37 56N	28 16E	56
Nyssa	38 48N	35 32E	56
Nystad	60 46N	21 30E	23
‡ Nyszas	35 53N	36 34E	30
‡ Nyvir Batos	47 46N	22 7E	19

O

NAMES.	LAT.	LONG.	No. OF MAP.
Oadby	52 36N	1 4W	10
Oakfuscoonene	32 59N	85 11W	44
Oakham	52 41N	0 44W	10
Oakhampton	50 46N	3 56W	10
Oakley, Great	52 27N	0 44W	10
Oake	34 8S	150 38E	52
Oaktibbehaw, R.	31 33N	88 43W	44
Oakwood, Tr.	55 30N	2 57W	12
Oanea, River	54 46N	8 27W	13
Oare	51 12N	3 42W	10
Oare	51 22N	1 45W	10
Oarderen	52 14N	5 43E	16
Oas	1 23S	77 10W	49
Oas, S. R. de	0 43S	77 15W	49
‡ Oasis, Great	25 10N	30 40E	37
‡ Oasis, Lesser	28 28N	29 10E	37
‡ Oasis, Western	25 35N	29 30E	37
Oatatown	59 17N	3 3W	11
Oathlaw	56 42N	2 50W	11
Oatlands	42 22S	147 28E	53
Oaxaca	17 8N	97 16W	46
‡ Oaxaca	17 0N	96 30W	46
Ob Furen	47 38N	9 7E	15
Oba	33 24N	68 20E	33
Oban	56 26N	5 27W	12
Obb Inn	57 41N	6 45W	11
Obbachy	57 53N	4 38W	11
Obe, Gulf of	69 0N	75 0E	29
Obe, River	66 0N	67 30E	29
Obeidia	36 15N	40 50E	30
Obenberg	48 20N	13 21E	19
‡ Ober Baiern	47 58N	11 45E	18
‡ Ober Franken	49 50N	11 24E	18
Ober Saxen	46 46N	9 7E	15
Oberava, Lake	17 45S	58 15W	39
Oberlangen	52 50N	7 15E	17
Obernburgh	49 50N	9 5E	18
Oberndorf	48 30N	13 36E	18
Oberniki	52 38N	16 45E	20
Oberos	23 30S	62 20W	50
‡ Ober-Pfalz und Regensberg	49 24N	12 7E	18
Oberstein	49 45N	7 22E	18
Obertin	48 43N	25 18E	19
Oberwald	46 32N	8 20E	15
Oberwyl	46 40N	7 26E	15
Oberwyler	47 31N	7 34E	15
Obeydah	13 15N	31 10E	33
Obidos	39 21N	9 7W	24
Obidos, Lago de	39 34N	9 13W	24
Obies, River	36 30N	85 20W	44
Obilliesti	44 24N	26 47E	27
Obispo, El	27 59S	70 45W	50
Obodovka	48 24N	29 36E	23
Oboian	51 12N	36 28E	23
Oboltsy	54 35N	29 50E	23
Obon	40 83N	0 45W	24
Obra, River	52 31N	15 28E	20
Obriachan	57 22N	4 22W	11
O'Brien's Bridge	52 46N	8 29W	13
Obriesh	44 46N	20 1E	19
Obrovaszo	44 13N	15 44E	19
Observation Mt.	37 32S	143 36E	52
Observatory Inlet	55 10N	129 50W	40
Oburzia	44 10N	23 1E	27
Obva	58 29N	54 58E	23
Oby Isle	1 50S	127 45E	35
Ocamo, River	3 12N	65 40W	49
Ocana	39 55N	3 31W	24
Ocana	8 2N	73 13W	49
Ocana, Porto dé	8 25N	73 50W	49
Ocatahoola	31 53N	91 56W	44
Ocatahoola, L.	31 35N	92 12W	44
Occacock Inlet	35 1N	76 6W	44
Occia, River	48 3N	11 14E	25
Ocean Isle	1 3S	170 30E	54
Ocean, Tongue of	24 0N	77 20W	47
Ochar	55 2N	4 15W	12
Ochertyre Mt.	36 4S	146 38E	52
Ochil Hills	56 15N	3 40W	12
Ochiltree	55 27N	4 28W	12
Ochlan	32 53N	68 5E	32
Ochlendorf	54 22N	11 7E	21
Ochmiani	54 25N	25 55E	23
Ocho Rios, R. and B.	18 24N	77 8W	47
Ochraguy	60 3N	1 12W	12
Ochrida	41 12N	20 48E	27
Ochrida, Lake	41 5N	20 48E	27
Ochsenfurth	49 38N	10 3E	18
Ochsenkrag	53 43N	9 59E	21
Ochtansk	60 50N	35 23E	23
Ochten	51 55N	5 34E	16
Ochtertyre	56 10N	3 56W	12
Ochtertyre	56 24N	3 51W	12
Ockenden, S.	51 31N	0 17E	10
Ocker, River	52 32N	10 16E	17
Ocki	3 58S	126 26E	35
Ockley	51 9N	0 22W	10
Oclafad	55 45N	6 25W	12
Ocmulgae, River	32 0N	82 34W	44
Ocoa Bay	18 12N	70 40W	47
Ocolis	25 8S	61 32W	50
Ocona	16 6S	73 35W	49
Oconee	32 7N	85 10W	44
Oconee, River	32 0N	82 35W	44
Ocooch Mountain	43 46N	89 32W	44
Ocopa	12 0S	75 4W	49
Ocosinga	16 53N	91 44W	46
Ocrinum, Pr.	50 0N	5 5W	55
Ocros	13 2S	74 2W	49
Ocroni	26 4N	108 27W	46
Ocsod	46 55N	20 22E	19
Octana	51 45N	17 58E	20
Octmarsum	52 25N	6 55E	16
Octonia	38 29N	24 12E	28
Octonia, Cape	38 30N	24 15E	28
Oddam	55 48N	8 40E	21
Odden	60 2N	6 42E	22
Oddessus	46 31N	30 37E	56
Oddingley	52 14N	2 7W	10
Odell	45 2N	73 28W	42
Odemira	37 35N	8 37W	24
‡ Odense	55 24N	10 15E	21
Odense	55 52N	10 29E	21
Oderberg	52 53N	13 57E	20
Oderhano	42 0N	22 28E	27
Oder River	53 27N	14 36E	20
Odeseixas	37 24N	8 51W	24
Odeskoid	58 59N	12 5E	22
Odessa	46 27N	30 55E	23
Odessus	43 18N	27 57E	56
Odeypoor	22 30N	83 9E	33
Odiel, River	37 15N	6 50W	24
Odiham	51 15N	0 56W	10
Odivar, River	38 57N	8 20W	24
Odjme, El	29 10N	33 50E	37
Odnovorska	64 48N	57 13E	23
Odoev	53 51N	36 31E	28
Odoli	43 25N	127 55E	29
Odoorn	52 51N	6 50E	16
Odorney Abbey	52 20N	9 43W	13
Odstedt	55 40N	9 25E	21
Œ, *or* Œca	32 52N	13 8E	56
Œanthe	38 22N	22 22E	28
Œchardes, Fl.	40 0N	81 30E	55
Oedaaroer	9 10N	80 45E	38
Oeho	39 30S	174 0E	53
Œneum	41 48N	19 50E	56
Oëbringen	49 11N	9 31E	18
Oëdenburg	47 42N	16 38E	19
Oëdorau	50 56N	13 8E	17
Oëffeh	51 42N	5 56E	16
Oëiras, River	37 39N	7 28W	24
Oëiras	2 30S	49 55W	51
Oëiras	7 3S	42 40W	51
Oëland, Isle	57 4N	9 35E	21
Oëlkofen	48 2N	9 23E	18
Oëlingen	49 3N	10 59E	18
Oëls	51 13N	17 24E	20
Oëlsnitz	50 25N	12 14E	17
Oeniadoe	38 21N	21 10E	28
Oënsington	47 17N	7 43E	15
Oenussae, I.	38 30N	26 15E	56
Oereus	38 56N	23 5E	28
Oescus, R.	42 55N	23 50E	56
Oescus	43 45N	24 23E	56
Œsel, Isle	58 17N	22 30E	28
Oesperis	31 0N	17 40E	56
Oëtiroa	22 50S	150 40W	1
Oëtting	48 12N	12 36E	18
Oettingen	48 56N	10 37E	18
Oëver	52 56N	5 2E	16
Oëtwyl	47 15N	8 42E	15
Oex	46 29N	7 9E	15
Ofanto, River	41 23N	16 14E	25
Offa, Point of	53 21N	3 10W	9
Offenberg	48 28N	7 59E	18
Offerdal	63 26N	13 56E	22
Offet	30 26N	5 26E	16
Offida	42 57E	13 44E	25
Offley, Great	51 56N	0 20W	10
Ofoten	68 30N	16 29E	22
Ofringtoll	52 40N	0 26W	10
Ofver Kalix	66 20N	22 42E	22
Ofver Hogdal	62 13N	14 50E	22
Ogancken	54 9N	21 43E	20
Ogburn, St Andrew	51 27N	1 43W	10
Ogburn, St George	51 29N	1 42W	10
Ogdensburg	44 39N	75 29W	44
Ogeeche, R. Gt.	31 54N	81 9W	44
Ogen	26 45N	60 12E	32
Ogiak	43 54N	16 45E	27
Oglassa	42 22N	10 20E	56
Ogles V.	31 14S	29 28E	38
Ogliastro, Mounts	39 55N	9 26E	26
Ogliastro	37 57N	13 30E	26
Oglio, River	45 15N	10 15E	25
Oglopol	48 12N	29 38E	23
Ogogna	45 13N	8 42E	25
O'Grady, Lake	52 55N	8 25W	13
Ogskaik	58 9N	4 42W	11
Ogurrapurra	21 22N	85 25E	33
‡ Ohio	40 0N	83 0W	44
Ohio Canal	40 0N	82 35W	44
Ohiwa	37 53S	177 20E	53
Ohlau	50 57N	17 14E	17
Ohof	53 27N	10 22E	17
Ohoopee River	31 55N	82 8W	44
Ohrdruf	50 51N	10 45E	17
Ohrenbau	49 10N	10 42E	18
Oi, R.	29 47N	87 55E	33
Oiat, River	60 24N	32 50E	23
Oic del Toro	19 50N	77 28W	47
Oieri, *or* Pelorus, R.	41 23S	173 35E	53
Oignon, River	47 20N	5 28E	14
Oihman	32 21N	68 51E	32
Oikel, River	57 56N	4 30W	11
Oiracuparanna, R.	4 48S	63 22W	49
Oir-Preto, *or* Va. Rica	20 23S	44 39W	51
Oirsbeck	50 58N	5 53E	16
Oirschot	51 30N	5 17E	16
‡ Oise, Department of	49 25N	2 24E	14
Oise, River	48 59N	2 4E	14
Oivo, River	11 7S	13 55E	36
Oje	61 0N	13 48E	22
Ojer	61 12N	10 20E	22
Ojintzi	45 7N	16 47E	27
Ojo de Agua	25 25N	103 17W	46
Ojo de Agua	26 35S	64 14W	50
Ojo Caliente	22 35N	100 57W	46
Oka, River	56 19N	44 10E	23
Okaka	36 31S	174 16E	53
Okanagan, Lake	50 10N	119 40W	40
Okerford, Fitzpaine	50 54N	2 16W	10
Okfuskee	32 40N	85 58W	44
Okhansk	57 44N	55 7E	23
Okhotsk	56 15N	133 10E	29
Okotsk, Sea of	56 30N	148 0E	29
Olabua	33 55N	42 34E	56
Olahert	60 30N	1 20W	12
Olakaotktze	29 10N	92 45E	33
Olalla, Sta.	37 55N	6 4W	24
Olant Isle	54 44N	8 45E	21
Olarques	43 36N	2 56E	14
Olbia	40 57N	9 25E	56
Olbia	46 38N	31 25E	56
Olbia	46 45N	32 5E	55
Olbia	36 52N	30 45E	56
Olchansk	50 39N	39 0E	23
Olcinium	41 55N	19 15E	56
Old Aberdeen	57 9N	2 4W	11
Old Basing	51 16N	1 2W	10
Old Bewick	55 29N	1 53W	9
Old Carlisle	54 48N	3 8W	9
Old Castle (Meath)	53 46N	7 5W	13
Old Ch	32 5N	88 52W	44
Old Fort	43 56N	91 5W	44
Old Harbour	17 58N	77 6W	47
Old Harbour Market	17 55N	77 6W	47
Old Head (Orkney)	58 45N	2 54W	11
Old Hr.	17 46N	77 0W	47
Old Kirk	56 58N	2 12W	11
Old Law	55 39N	1 48W	9
Old Mackina, Fort	45 43N	85 9W	44
Old Mochrum	54 51N	4 38W	12
Old Montrose	56 43N	2 35W	12
Old Nene, R.	52 36N	0 10E	10
Old Passage	51 36N	2 37W	10
Old Providence	13 20N	81 28W	47
Old Shores	58 29N	5 2W	11
Old Tower Beacon	59 26N	2 22W	11
Old W.	55 5N	3 50W	12
Oldbury Camp	51 39N	2 33W	10
Oldebach	50 8N	9 22E	17
Oldeboorn	53 3N	5 54E	16
Oldedyk	53 30N	7 13E	17
Oldelenmer	52 53N	5 55E	16
Olden	63 50N	5 56E	22
Oldenbrock	52 27N	5 54E	16
Oldenburg	53 8N	8 19E	17
Oldenburgh	54 21N	10 57E	21
‡ Oldenburgh	53 0N	9 10E	17
Oldendorf	53 19N	7 47E	17
Oldenhoon	46 20N	7 13E	13
Oldenzaal	52 19N	6 56E	16
Oldersam	53 20N	7 22E	17
Oldesloh	53 49N	10 23W	21
Oldham	53 32N	2 7W	9
Oldhamstocks	55 56N	2 25W	11
Oldinabeah	58 10N	3 38W	11
Oldish	37 57N	39 7E	30
Oldmeldrum	57 20N	2 20W	11
Oldney, I.	58 16N	5 10W	11
Oldston	52 40N	1 25W	10
Oldstrup	56 1N	8 36E	21
Oleh	37 8N	28 18E	30
Olekma, River	61 15N	121 35E	29
Olekminsk	61 30N	121 35E	29
Olen	59 35N	5 49E	22
Olendorf	53 15N	10 50E	17
Olenitsa	66 26N	35 21E	23
Olensk	72 15N	119 0E	29
Olensk, River	72 15N	118 5E	29
Olento, River	40 9N	15 7E	26
Oleri, Lake	47 31N	71 57W	41
Oléron	43 12N	0 40W	14
Oléron	45 52N	1 15W	14
Oléron, Isle of	45 52N	1 21W	14
Oletta	42 27N	9 19E	25
Oletzko	54 2N	22 28E	20
Olevsk	51 13N	27 14E	23
Olfi	40 45N	42 1E	30
Olgany L.	58 27N	3 34W	11
Olginate	45 48N	9 23E	25
Olguin, Ensa. d'	53 23S	68 0W	50
Oliana	42 3N	1 14E	24
Oliapour	25 37N	89 35E	33
Oliena	40 15N	9 27E	26
Olifant's Kloof R.	29 54S	20 40E	38
Olifant's River	33 40S	21 45E	38
Olimarau	9 50N	147 50E	1
Olimoju, Lake	67 38N	16 40E	22
Olinda	7 56S	34 49W	51
Oliphant's River	31 38S	18 12E	38
Olisipo	38 55N	9 25W	55
Olite	42 25N	1 37W	24
Olitta	54 20N	24 0E	23
Oliva	54 26N	18 34E	20
Oliva	38 55N	0 9W	24
Oliva	41 19N	55 57W	24
Oliva Bay	31 7S	25 36E	38
Oliva, La	38 44N	6 3W	24
Oliva, Pt.	43 36N	5 28W	24
Olivares	39 46N	2 12W	24
Olive Is.	32 44S	133 54E	52
Oliveira	29 0S	50 33W	51
Olivença	14 56N	38 52W	51
Olivença Yavari, *or* S. Pablo	3 38S	69 7W	49
Olivenza	38 43N	6 56W	24
Oliver	55 31N	3 28W	12
Olivet	47 51N	1 55E	14
Olivone	46 34N	8 57E	15
Olkhonen	62 23N	23 40E	23
Olla	46 18N	7 0E	15
Ollendorf	51 2N	11 12E	17
Olleria	38 56N	0 43W	24
Olleros	5 40S	77 14W	49
Ollerton	53 10N	0 58W	9
Ollerton	53 16N	2 19W	9
Olliers	44 47N	4 36E	14
Olmedilla	39 39N	2 3W	24
Olmedo	41 19N	4 38W	24
Olmeto	41 44N	8 54E	25
Olmi	42 32N	9 0E	25
Olmos	5 57S	80 11W	49
Olmutz	49 35N	17 17E	19
Olney	52 9N	0 42W	10
Olonetz	61 3N	33 13E	23
Olonos	37 59N	22 5E	28
Olonos, M.	37 5N	21 53E	28
Olonos, M.	37 55N	21 50E	28
Olot	42 8N	2 25E	24
Olouris	37 20N	21 50E	28
Olpe	51 1N	7 55E	17
Olrig K.	58 33N	3 22W	12
‡ Olschar	47 50N	15 0E	19
Olst	52 19N	6 6E	16
Olstead	55 55N	12 4E	21
Olstykke	55 47N	12 8E	21
Oltanesti	46 30N	27 58E	27
Oltariavach	57 58N	4 13W	11
Olten	47 21N	7 54E	15
Olterried	47 19N	9 34E	15
Olti	40 45N	42 1E	30
Olula del Rio	37 18N	2 21W	24
Olutorskaia Bay	60 0N	168 0E	29
Olutorsky, Cape	59 50N	170 30E	29
Olvera	36 57N	5 13W	24
Olveston	51 34N	2 34W	10
Olviopol	48 3N	31 0E	23
Olympia	37 38N	24 38E	28
Olympia, Ruins of	37 41N	21 41E	28
Olympus	36 25N	30 28E	56
Olympus, Mount	40 0N	22 26E	32, 56
Olympus, M.	40 7N	29 20E	30, 56
Olynthus	40 14N	23 26E	56
Olzheim	50 23N	6 28E	17
Om Godee	28 25S	31 50E	38
Om Kosee	27 18S	32 15E	38
Om Mima	27 12S	31 32E	38
Om Pognee	28 14S	31 15E	38
Om Polozee	27 50S	32 10E	38
Om Shomar, I.	28 13N	33 50E	37
Om Tavoume	30 47S	30 17E	14
Om Togala	29 16S	30 45E	38
Om Zimkolo	30 10S	30 15E	38
Omagh	54 36N	7 19W	13
Omaguas	4 23S	73 50W	49
‡ Oman	23 0N	56 30E	29
Omanas	42 39N	6 1W	24
Omanum	24 20N	50 55E	55
Ombersley	52 16N	2 13W	10
Ombi	24 30N	32 53E	56
Ombi, Contra	24 30N	33 0E	56
Omblie	58 43N	8 23E	22
‡ Ombria	43 28N	12 15E	25
Ombrone, River	42 38N	11 2E	25
Om-chou	32 15N	96 50E	34
Omegno	45 52N	8 21E	25
Omekon	62 30N	142 5E	29
Omeo, L.	36 55S	147 28E	52
Omer Tchaus	37 51N	22 47E	28
Omercote	25 22N	69 54E	32
Omereque	19 15S	65 29W	50
Omerpoor	30 5N	73 3E	29
Omerque	18 3S	64 5W	50
Omessa	42 24N	9 10E	25
Ometeque	16 50N	98 24W	46
Omeum	43 27N	16 46E	56
Omey, Isle	53 32N	10 9W	13
Omirres, R.	39 0N	39 5E	56
Omjettas Kraal	31 18S	28 36E	38
Ommen	52 31N	6 25E	16
Omo, R.	38 30N	6 24E	36
Omoa	15 38N	87 56W	46
Omoe, Isle	55 9N	11 9E	21
Omolin, River	71 0N	133 0E	29
Omonville	49 41N	1 52W	14
Omonville	49 48N	1 2E	14
Omourjeri. *See* the Bosphorus			27
Omshash Biar	29 59N	34 28E	37
Omsk	54 55N	74 10E	29
Omtchou, R.	28 5N	92 50E	33
Onabas	27 56N	109 35W	46
Onach Inn	57 10N	4 51W	11
Onagame	7 58N	81 15E	33
Onchan	54 14N	4 27W	9
Ondarroa	43 18N	2 31W	24
Ondava, River	48 25N	21 53E	19
Onecote	53 5N	1 56W	9
Onega	63 56N	38 10E	23
Onega, Gulf of	64 24N	36 20E	23
Onega, Lake	61 51N	35 20E	23
Onega, River	63 55N	38 8E	23
Oneglia	43 56N	7 59E	25
Oneida, Lake	43 13N	76 5W	44
Oneiro	38 50S	174 25E	53
Onekotan, Isle	49 40N	155 10E	29
Oneunga	36 56S	174 45E	53
Ongel, River	23 30S	43 50E	36
Ongole	15 32N	80 8E	33
Ongswai	20 50N	91 43E	33
Onich	56 42N	5 14W	12
Onnen	53 8N	6 39E	16
Onod	48 0N	20 53E	19
Onofrio	13 5S	43 38W	51
Onomeria	37 38N	25 2E	28
Onsley	54 52N	11 52E	21
Onslow Bay	34 26N	77 30W	44
Onslow (North Carolina)	34 48N	77 23W	44
Onslow (Nova Scotia)	4 22N	63 25W	41
Onsokol	42 44N	46 50E	23
Ontario, Lake	43 40N	78 0W	44
Ontenlente	38 50N	0 41W	24
Onyooklinga	29 25N	90 32E	33
Onze-e Sultan	35 8N	51 10E	32
Ooch	29 14N	71 18E	33
Oodagerrydroog	14 48N	79 17E	33
Oodeypoor	24 3N	73 38E	33
Oodghur	18 25N	77 7E	33
Ookea Ghat	21 14N	92 18E	33
Oolee, Isle	9 10N	148 20E	29
Oolla	52 32N	8 12W	13
Ooltgensbladt	51 40N	4 21E	16
Ooma	27 47S	58 55W	50
Oomerkote	28 45N	70 11E	33
Oomercote	28 45N	70 11E	33
Oomercote	25 25N	69 54E	33
Oomerkair	19 40N	76 23E	33
Oomrawutty	20 54N	77 40E	33
Oomsby	54 33N	1 10W	9
Oonuz	27 7N	56 39E	32
Oonabraghri	26 55N	3 0E	36
Oonalashka, Isle	53 40N	166 50W	29
Oonchorde	22 46N	76 25E	33
Oondoh	26 9N	71 37E	33
Oonemak, Isle	55 0N	165 0W	54
Ooniarah	25 50N	76 5E	33
Oonna, P.	34 12N	68 10E	33
Oontaree	24 22N	83 28E	33
Oontneer	19 28N	78 50E	33
Oopin Ungady	12 50N	75 20E	33
Ooplaun	24 32N	68 0E	32
Oopos	38 17N	23 44E	28
Oopuraira	25 32N	74 51E	33
Oorchiobello	44 56N	11 38E	25
Oordeghem	50 58N	3 55E	16
Oordunah	21 15N	83 14E	33
Oorea	19 55N	86 20E	33
Oorghoon	33 9N	69 52E	32
Oorlogs, River	30 16S	25 50E	38
Oornach	27 4N	65 52E	32
Oortyal	18 26N	79 48E	33
Ooscottah	13 5N	77 49E	33
Oosima	34 40N	132 15E	29
Oostai	39 10N	63 15E	32
Oostburg	51 20N	3 30E	16
Oostcamp	51 10N	3 14E	16
Oostenahlah	34 27N	85 4W	44
Ooster Blokker	52 41N	5 7E	16
Ooster Leek	52 38N	5 9E	16
Oosterhesselt

Names.	Lat.	Long.	No. of Map.
Oshyen Lake	53 37N	9 8W	13
Osiana	38 43N	34 32E	56
Osilo	40 43N	8 32E	26
Osima Isles	29 20N	120 40E	29
Osimo	43 31N	13 28E	25
Osinovói Kolok	49 45N	48 9N	23
Oskelanoio Lake	48 40N	74 55W	42
Oskopozi	44 20N	18 28E	27
Oslebshausen	53 8N	8 47E	17
Oslos	57 1N	9 1E	21
Osma	41 31N	3 6W	24
Osma	42 56N	3 3W	24
Osma, River	43 47N	24 50E	27
Osman	38 55N	30 72E	30
Osman Bazar	43 12N	26 23E	27
Osman-Keui	37 52N	40 49E	30
Osmanfakih	44 4N	28 28E	27
Osmanjik	41 2N	35 5E	30
Osmaston	52 59N	1 42W	9
Osmondeston	52 24N	1 10E	10
Osmondwall	58 46N	3 10W	11
Osmotherly	54 14N	3 7W	9
Osmotherly	54 21N	1 18W	9
Osmus, R.	42 50N	24 45E	56
Osnaburg	52 17N	8 2E	17
Osnaburg	56 21N	2 56W	12
‡ Osnaburgh	52 25N	8 0E	17
Osogna	46 17N	8 57E	15
Osoli	35 40N	109 8W	45
Osopo, Ft.	46 15N	12 58E	25
Oserno	42 26N	4 19W	24
Osorno, *or* Purra-rague, Volcano	41 10S	72 30W	50
Osorno, River	40 16S	73 25W	50
Osperlin	49 47N	5 53E	16
Ospinos	8 58N	69 33W	49
Ossa Skerry	60 33N	1 37W	12
Ossa, River	53 33N	18 47E	20
Ossae, M.	39 40N	22 48E	56
Ossendrecht	51 24N	4 18E	16
Ossenisse	51 23N	3 58E	16
Ossina	43 27N	17 53E	27
Ostachkov	57 5N	33 9E	23
Oste, River	53 47N	9 11E	17
Ostelsheim	48 44N	8 52E	18
Ostend	51 13N	2 56E	16
Oster	50 52N	30 51E	23
Osterach	47 57N	9 21E	18
Osterburg	52 48N	11 47E	20
Osterbye	56 26N	8 30E	21
Ostergarn	57 26N	18 50E	22
Ostergarnsholme	57 31N	19 5E	22
Osterhofen	48 39N	12 59E	18
Osterholz	53 14N	8 50E	17
Osteriisoer	58 45N	9 8E	22
Osterode	51 44N	10 16E	17
Osterode	53 44N	19 54E	20
Ostersted	54 8N	9 36E	21
‡ Ostersund	63 0N	14 30E	22
Ostersund	63 7N	14 35E	22
Osterwyk	51 58N	10 45E	20
Ostha	42 52N	17 46E	27
Ostheim	50 28N	10 20E	17
Ostia	41 45N	12 16E	25
Ostia	41 45N	12 13E	56
‡ Ostiaks	60 50N	84 0E	29
Ostiano	45 16N	10 16E	25
Ostinden	60 47N	10 8E	22
Ostland	53 37N	6 44E	16
Ostoros	46 33N	25 27E	19
Ostratsa	42 49N	20 58E	27
Ostritz	50 59N	14 53E	17
Ostrog	50 19N	26 24E	23
Ostrogojesk	50 49N	39 10E	23
Ostrolenka	53 6N	21 39E	23
Ostrometzo	53 12N	18 13E	20
Ostromjas	41 28N	22 43E	25
Ostrosatz	44 50N	15 50E	25
Ostrotchatz	43 51N	17 47E	25
Ostrov	57 18N	28 23E	23
Ostrova	43 39N	24 7E	25
Ostrovach	58 40N	110 40E	29
Ostroveni	43 49N	23 53E	25
Ostrovitz	44 30N	16 4E	25
Ostrovitz	43 15N	22 20E	25
Ostrovizza	43 58N	15 49E	19
Ostrovnol	68 15N	164 0E	19
Ostrovo	40 52N	21 51E	27
Ostrovsk	49 28N	42 42E	23
Ostrowa	51 41N	17 49E	20
Ostula	19 9N	102 38W	46
Ostuni	40 45N	17 37E	26
Ostwethen	54 50N	21 57E	20
Osuna	37 17N	5 10W	24
Osungen	52 40N	10 23E	17
Oswald	29 18N	81 13W	44
Oswald, Kirk	55 20N	4 45W	12
Oswalds, S.	55 2N	2 5W	9
Oswaldtwistle	53 45N	2 25W	9
Oswegatchee R.	45 0N	74 50W	44
Oswego	42 6N	76 21W	44
Oswego	43 29N	76 36W	44
Oswestry	52 52N	3 2W	10
Oszaita, Waters of	29 19N	33 3E	37
Oszlan	48 39N	18 27E	19
Otaby Jebel	23 8N	34 48E	47
Otahe, Pt.	34 25S	172 50E	53
Otaheite, Isle	17 0S	148 40W	54
Otakaina, L.	38 15S	176 50E	53
Otaki	40 41S	175 9E	53
Otar	45 46N	33 11E	23
Otawao	37 51S	175 21E	53
Oteewhi, Isle	13 12S	172 20W	54
Oterby	60 13N	17 54E	22
Otford	51 18N	0 11E	10
Otham	51 16N	0 33E	10
Othery	51 5N	2 53W	10
Othronus	39 52N	19 23E	56
Othrys Mount	39 0N	22 22E	27
Otley	52 9N	1 12E	10
Otley	53 53N	1 41W	9
Otludjk	41 44N	24 24E	27
Otomatea, R.	36 22S	174 20E	53
Otopakov	46 37N	31 22E	23
Otou, or North C.	34 22S	173 4E	53
Otra	15 5S	43 58W	51
Otranto	40 0N	18 26E	26
Otresa	41 0N	35 4E	56
Otricoli	42 25N	12 29E	25
Otta	42 17N	8 45E	25
‡ Ottawa	45 25N	75 15W	42
‡ Ottawa County	45 40N	75 30W	42
Ottawa, River	45 27N	74 5W	42
Ottawa, River	45 16N	92 27W	44
Ottaway, River	44 55N	85 3W	44
Ottenbach	47 16N	8 25E	15
Ottenhayn	51 1N	14 42E	18
Otter Ferry	56 2N	5 21W	12
Otter Tail Lake	46 50N	95 40W	44
Otter Tail River	47 0N	96 40W	44
Otterburn	55 15N	2 11N	9
Ottering	48 17N	12 4E	18
Otterle	52 8N	5 46E	16
Otterndorf	53 49N	8 57E	17
Ottersberg	53 7N	9 7E	17
Otterswick, B.	59 20N	2 32W	11
Otterup	55 4N	10 29E	21
Ottervore, B.	57 3N	7 24W	11
Ottery, St Mary	50 46N	3 15W	10
Ottestrup	55 24N	11 56E	21
Ottmuth	50 32N	18 6E	20
Ottobeuren	47 54N	10 19E	18
Ottochatz	44 50N	15 18E	19
Ottonawgaw, R.	46 44N	89 33W	44
Ottorocora	34 30N	104 0E	55
Ottorocoras, M.	33 25N	101 30E	55
Ottringham	53 42N	0 4W	9
Ottrington, N.	54 18N	1 28W	9
Ottweiler	49 24N	7 10E	18
Otumatua	39 28S	173 56E	53
Otumoital	37 40S	176 9E	53
Otway, Cape	38 50S	143 28E	52
Oual	3 48N	96 58E	35
Oualqui	36 54S	72 20W	50
Ouarnain	34 21N	37 52E	30
Ouarto, River	33 15S	63 7W	50
Ouatford	52 31N	2 22W	10
Oucha	54 1N	28 45E	23
Ouchamir	51 0N	28 24E	23
Ouchan, Loch	56 44N	4 36W	12
Ouchar, Glen	56 48N	4 36W	11
Ouche	46 30N	6 39E	15
Ou-chow	23 33N	111 15E	34
Ouchvoroitsi	55 11N	25 48E	23
‡ Oude	27 0N	81 30E	33
Oude	26 51N	82 5E	33
Oude Mardum	52 51N	5 30E	16
Oude (Mongolia)	45 25N	111 15E	29
Oudega	53 8N	5 59E	16
Oudeholtwoude	52 55N	5 58E	16
Oudenarde	50 51N	3 36E	16
Oudenbosch	51 35N	4 31E	16
Oudenburgh	51 11N	3 1E	16
Oudenhorst	52 4N	5 27E	16
Ouderkerk	52 18N	4 53E	16
Oudewater	52 2N	4 52E	16
Oudinsk, N.	55 0N	99 40E	29
Oudinsk, S.	52 0N	107 0E	29
Oudon	47 21N	1 18W	15
Oudskoi, *or* Uda	55 15N	135 20E	29
Ouei-ning	26 50N	104 32E	34
Ouelle River	47 26N	70 2W	41
Ouel-ling	22 32N	110 0E	34
Ouen-kiang	29 0N	104 10E	34
Ouen-tcheou	27 54N	120 40E	34
Ouf	41 2N	40 18E	30
Ouf, R.	41 2N	40 19E	30
Oufa	54 40N	55 51N	23
Oufa, River	55 51N	53 25E	23
Oughter Lough	54 0N	7 26W	13
Ouglitch	57 29N	38 15E	23
Ougne	58 29N	5 39E	22
Ougor	58 2N	44 35E	23
Ougor	57 53N	44 8E	23
Ouilpolema	35 29S	70 6W	50
Ouinson	43 41N	6 4E	14
Ouj, River	51 12N	30 5E	23
Oujan	30 25N	52 34E	32
Oujan	30 25N	52 36E	32
Oukakée, River	51 40N	85 40W	39
Ouke Sima, Isle	18 45N	106 25E	35
Oukhta, River	63 39N	54 12E	23
Ou-kang	26 38N	110 32E	34
Ou-kiang	29 56N	107 50E	34
Ou-kiang	27 20N	107 0E	34
Oukolovo	52 3N	36 51E	23
Oulabah	26 32N	84 48E	33
Oulan-mouren, *or* Hwang-choui-ho	39 0N	102 20E	34
Oulchy, Le Chatel	49 13N	3 23E	14
Oulens	46 39N	6 35E	15
Oulino	55 18N	27 45E	23
Oulme	46 25N	0 42W	14
Ouln	45 1N	6 48W	25
Oulougan Bay	10 13N	119 3E	35
Ouman	48 47N	30 11E	23
Oum-gouat, Wadi	23 18N	33 43E	37
Ou-mong	27 18N	104 9E	34
Ouna	64 32N	38 19E	23
Oundle	52 30N	0 28W	10
Oung, R.	29 55N	84 50E	33
Our, River	49 44N	6 30E	16
Oural, *or* Ural Mts.	60 0N	60 0E	23
Ouralsk	51 10N	51 41E	23
Ouralsk	54 2N	58 57E	23
Ourdabad	38 54N	45 55E	23
Ourdal	60 48N	9 28E	22
Oure Moyne	50 40N	2 19W	10
Ourem	1 27S	47 35W	51
Ourga	48 25N	107 15E	29
Ouriach, River	64 15N	142 40E	29
Ourioupinsk	50 42N	42 0E	23
Ourique	37 41N	8 12W	24
Ourjoum	57 0N	50 7E	23
Ouro, River	23 50N	15 40W	36
Ourop, River	44 36N	40 50E	23
Ourte, River	50 29N	5 30E	16
Ousa	65 30N	57 0E	23
Ousa, River	65 29N	57 1E	23
Ousdale	58 8N	3 35W	11
Ousdale	57 27N	6 34W	11
Ousden	52 13N	0 33E	10
Ouse, River	53 42N	0 46W	9
Ouse, River	52 46N	0 22E	10
Ouse, R.	42 20S	146 54E	53
Ouse, R. Lesser	50 47N	0 2E	10
Ouse, River (Upper Canada)	42 55N	79 35W	42
Ouseburn, Little	54 3N	1 20W	9
Ousilitska	62 20N	56 17E	23
Ouskorie	61 16N	46 18E	23
Ousman	52 6N	39 55E	23
Ousole	53 21N	49 11E	23
Ousserha	32 40N	36 36E	31
Oussouna	62 33N	33 45E	23
Oust Netka	62 0N	110 40E	29
Oust Pojog	61 48N	56 20E	23
Oust Sysolsk	61 19N	50 48E	23
Oust Tsylemska	65 7N	52 30E	23
Oust Viliuskoi	63 35N	127 20E	29
Oust Zalikha	51 0N	45 31E	23
Oustbe	70 45N	149 30E	29
Oustioujna	58 47N	36 19E	23
Out Skerries	60 25N	0 46W	12
Out Skerries, Isles	60 27N	0 47W	12
Ou-tcheou	23 27N	111 7E	34
Outeiro	41 45N	6 32W	24
Outeiro	1 28S	53 10W	51
Outeniquas Ms.	33 54S	23 10E	38
Outeragh	52 25N	7 52W	13
Outingfoo	25 30N	102 55E	34
Outwell	52 38N	0 12E	10
Outy	52 49N	33 55E	23
Ouzeni	50 39N	48 0E	23
Ouznia Bournou. *See* the Bosphorus			27
Ou Zouer le Marche	47 55N	1 31E	14
Ovar	40 51N	8 38W	24
Ovelgone	53 47N	9 27E	21
Ovenden	53 45N	1 54W	9
Ovens	51 53N	8 36W	13
Ovens, *or* Burwang, R.	36 22S	146 30E	52
Over	52 55N	1 33W	9
Over	52 19N	0 1E	10
Over	53 10N	2 31W	9
Over Arley	52 27N	2 20W	10
Over Claybrook	52 28N	1 16W	10
Over Flakkee	51 43N	4 11E	16
Over Hulton	53 33N	2 29W	9
Overbye	55 58N	9 54E	21
Overn	54 46N	9 43E	21
Overton	51 15N	1 15W	10
Overton	52 58N	2 54W	9
Overton	57 33N	3 47W	11
Overton	54 1E	2 53W	9
Overtown	57 38N	2 9W	11
‡ Overyssel	52 29N	6 28E	16
Ovid	42 38N	76 54W	44
Ovidiopol	46 14N	30 30E	23
Ovids I. *See* the Bosphorus			27
Oviedo	43 21N	5 56W	24
Ovilabis	48 12N	14 3E	56
Ovingham	54 59N	1 52W	9
Ovnapootla	26 12N	68 35E	32
Ovo, Isle	35 38N	25 37E	27
Ovoenanger F.	69 58N	21 40E	22
Ovria	38 11N	21 45E	28
Ovrnach, R.	26 55N	66 10E	32
Ovroutch	51 21N	28 33E	23
Owel Lough	53 34N	7 20W	13
Owenboro	37 43N	86 58W	44
Owen Inny	54 10N	9 28W	13
Owenkillew, R.	54 44N	7 19W	13
Owenmore, River	54 6N	9 48W	13
Owen's Sound	44 44N	80 59W	42
Owenton	48 33N	84 49W	44
Owers Light	50 39N	0 32W	10
Owey, Isle	55 4N	8 29W	13
Ownibury	52 25N	2 48W	10
Owran, N.	53 45N	1 49W	9
Owslebury	51 0N	1 16W	10
Owston	53 30N	0 47W	9
Owthorne	53 46N	0 0E	9
Owvane, River	51 44N	9 25W	13
Owyhee, Isle	19 50N	155 0W	54
Ox Mountains	54 5N	8 50W	13
Oxburgh	52 37N	0 34E	10
Oxebye	55 33N	8 14E	21
Oxemnollebye	56 16N	10 42E	21
Oxendean	55 48N	2 22W	12
Oxenford Cas.	55 53N	2 58W	12
Oxenhall	51 56N	2 25W	10
Oxenheede	57 21N	10 28E	21
Oxenvadt	55 21N	9 10N	21
Oxenvang	57 25N	10 7E	21
Oxford	51 46N	1 16W	10
Oxford	18 12N	77 38W	47
Oxford (North Carolina)	36 17N	78 41W	44
Oxford (Upper Canada)	43 11N	80 54W	42
‡ Oxfordshire	51 48N	1 20W	10
Oxia	38 18N	21 7E	28
Oxna Isle	60 9N	1 25W	12
Oxnam	55 27N	2 27W	12
Oxnas Isle	69 10N	14 5E	22
Oxoi	38 27N	20 39E	28
Oxstede	53 49N	8 30E	17
Oxton	55 46N	2 48W	12
Oxton	53 3N	1 4W	9
Oxuquis, River	19 25S	58 40W	50
Oxus, *or* Amoo, *or* Jihun River	37 0N	66 0E	29
Oxus, Fl.	40 0N	61 0E	55
Oxwich	51 33N	4 10W	10
‡ Oxydracæ	28 30N	71 0E	55
Oxyrynchus	28 32N	30 48E	56
Oyak, River	4 44N	52 11W	51
Oyapock	4 2N	51 33W	51
Oyapook, River	4 12N	51 24W	51
Oye	50 59N	2 3E	14
Oyestreham	49 17N	0 16W	14
Oylgale	52 25N	6 31W	13
Oyne	57 18N	2 35W	11
Oyocker	55 54N	4 24W	12
Oyolava Isle	13 20S	171 20E	54
Oyse	57 25N	6 27W	11
Oyster B.	42 15S	148 12E	53
Oyster Harbour	51 41N	8 24W	13
Oyster Harbour	35 0S	117 58E	53
‡ Ozark Mountains	35 50N	92 0W	44
Ozea M.	38 11N	23 35E	28
Ozene	23 5N	75 45W	55
Ozerki	52 3N	45 25E	23
Ozernoi	51 46N	51 53E	23
Ozersk	43 48N	46 0E	23
Ozieri	40 33N	8 56E	26
Ozinna	44 13N	17 10N	27
Ozinovo	51 10N	48 24E	23
Ozora	46 47N	18 24E	19

P

Pa	29 22N	99 15E	34
Pa	31 55N	106 43E	34
Pa *or* Bathan	29 22N	99 15E	34
Paar, River	48 45N	11 30E	18
Paarde Kloof, B.	30 50S	22 0E	38
Paardeberg Kr.	29 5S	23 35E	38
Paarl	33 46S	18 38E	38
Paaslov	52 49N	5 59E	16
Pabba Isle	57 16N	5 48W	11
Pabba Isle	57 48N	7 9W	11
Pabby Isle	56 52N	7 36W	12
Pabilonis	39 38N	8 36E	26
Pablo, S.	13 0S	66 50W	49
Pabos, Bay	48 17N	64 42W	41
Pabos, Grand	48 17N	64 50W	41
Pabsdorf	52 2N	10 57E	17
Pacaguaras	12 15S	68 22W	49
Pacajas, River	2 30S	50 12W	51
Pacajas	18 28S	69 4W	49
Pacanovo, River	10 55S	65 22W	51
Pacara, River	4 22S	52 17W	51
Pacaraina, Sierra	4 25N	62 0W	49
Pacaudiere, La	46 11N	3 51E	14
Pacaxa, River	5 26S	52 26W	51
Pachacama Isles	12 18S	76 56W	49
Pachaco	31 5S	69 27W	50
Pachamakly	41 51N	24 48E	27
Pachebon	17 35N	101 34E	35
Pacheco	37 51N	1 1W	24
Pachete	23 36N	86 52E	33
Pachitan Bay	8 22S	111 0E	35
Pachitea, R.	8 50S	74 5W	49
Pachiza	7 29S	76 6W	49
Pa-choo	39 6N	116 20E	34
Pachuca	20 2N	98 45W	46
Pachur	26 56N	75 38E	33
Pa-chusan	24 30N	124 2E	34
Pachynum Pr.	36 39N	15 5E	56
Pacific Ocean, North	25 0N	160 0W	2
Pacific Ocean, South	25 0S	150 0W	2
Pacimoni, River	2 2N	67 5W	49
Packington	52 26N	1 40W	10
Packwood	52 21N	1 44W	10
Paclin	27 20S	65 10W	50
Pacui	16 20S	45 9W	51
Pacuri	6 48S	46 11W	51
Pacy	49 2N	1 24E	14
Pad	25 28N	71 33E	33
Padang	0 54S	100 31E	35
Padansk	63 10N	33 8E	28
Padaran, Cape	11 15N	109 0E	29
Padargos, R.	29 5N	51 0E	56
Padbury	51 58N	0 56W	10
Paddlesworth	51 7N	1 8E	10
Padenghe	45 32N	10 30E	25
Paderborn	51 44N	8 42E	17
Padew	50 29N	21 35E	19
Padewahy Bay	9 40S	120 30E	35
Padiham	53 49N	2 19W	9
Padipolo, Isle	5 15N	73 25E	33
Padiviri, River	0 25S	64 20W	49
Padra	26 47N	68 32E	32
Padre, Point	21 15S	76 35W	47
Padria	40 25N	8 34E	26
Padron, El.	42 37N	8 37W	24
Padrone, Pt.	33 47S	26 26E	38
Padstow	50 33N	4 56W	10
‡ Padua	45 16N	11 52E	25
Padua	45 27N	11 56E	25
Padul	37 8N	3 50S	24
Padus, R.	45 5N	11 15E	56
Padworth	51 22N	1 7W	10
Padymalova	54 46N	55 26E	23
Paelo Vouno, M.	38 18N	22 55E	28
Paestum	40 26N	14 58E	56
Paestum, G. of	40 25N	14 45E	56
Paetovia	46 22N	15 52E	56
Pagahmieu	21 10N	94 54E	35
Pagai, North, Isle	2 45S	100 8E	35
Pagai, South, Isle	3 5S	100 30E	35
Pagando	38 40N	24 38E	28
Pagania, C.	36 37N	22 30E	28
Paganico	43 5N	11 10E	25
Paganka	53 4N	41 31E	23
Pagany, River	5 35S	39 0E	36
Pagassæan G.	39 15N	23 0E	56
Pagham	50 47N	0 45W	10
Pagliaro	46 3N	9 48E	25
Pago Isle	44 30N	15 55E	19
Pagon Isle	19 0N	146 0E	29
Pagoya, R.	0 0N	74 28W	49
Pagræ	36 27N	36 10E	56
Pagræ Pts.	44 18N	27 52E	56
Paguil	24 40S	69 40W	50
Pahang	3 32N	103 12E	35
Pahar Buria	28 10N	82 50E	33
Paharpoor	32 10N	70 54E	33
Pahoor	20 40N	75 42E	33
Pahra	28 0N	60 30E	32
Pai	13 12N	98 42E	35
Paicabi, River	38 0N	73 20W	50
Paicari	37 54S	73 10W	50
Paihia	35 17S	174 7E	53
Paillasse	44 50W	4 52E	14
Pailluri, Cape	39 57N	23 47E	27
Paimbœuf	47 18N	2 3W	14
Paimpol	48 46N	3 4W	14
Paindra	22 42N	84 55E	33
Paington	50 27N	3 32W	10
Painom	28 57N	89 25E	33
Painsville	41 40N	81 21W	44
Painswick	51 47N	2 13W	10
Painted Post	42 8N	77 10W	44
Painted Rock	43 5N	91 3W	44
Painten	48 58N	11 47E	18
Pairoor	14 20N	77 22E	33
Paisley	55 51N	4 25W	11
Pait	57 25N	5 6W	14
Paitas, Lake	67 57N	18 30E	22
Paitley Bridge	54 4N	1 44W	9
Paittlewell	51 33N	0 42E	10
Paix	19 58N	72 46W	47
Pajares	41 14N	5 33W	24
Pajares	43 2N	5 48W	24
Pajaron	40 1N	1 48W	24
Pajaros Isles	29 35S	71 40W	50
Pajeploliju	67 20N	19 0E	22
Pak Chan	10 57N	98 43E	35
Pakefield	52 27N	1 43E	10
Pakhomochka	55 41N	30 33E	23
Pakia	36 46N	22 51E	28
Pakirsir	23 20N	70 27E	33
Paknam Yathoka	14 15N	102 12E	35
Pa Kohou	34 25S	172 57E	53
Pakora	2 39N	53 4W	51
Pak-pryu	15 45N	101 26E	35
Pakracz	45 26N	17 17E	19
Paks	46 38N	18 53E	19
Pai	17 28N	74 4E	33
Pai Episcopai	39 58N	20 22E	27
Palace	35 56N	14 22E	26
Palacio	42 41N	5 12W	24
Palæa Paphos	34 49N	32 30E	56
Palæsimundum	9 50N	80 20E	55
‡ Palæstina	32 10N	35 5E	56
Palafurgell	41 54N	2 59E	24
Palafurgell	41 54N	3 12E	24
Palaio Monenbasia	36 44N	23 2E	28
Palalis	24 50S	59 20W	50
Palaluk	30 30N	62 47E	32
Palamo, River	3 12N	65 50W	49
Palamon	23 48N	84 9E	33
Palamos	41 52N	3 8E	18
Palana	16 28N	121 48E	35
Palancia, River	39 35N	0 14W	24
Palanka	46 20N	29 57E	23
Palanka	44 30N	23 2E	27
Palantia	42 5N	4 30W	25
Palanza	45 56N	8 34E	25
Palaoan, P.	13 20N	120 18E	35
Palasi	31 0N	76 40E	33
‡ Palatinate	49 32N	7 47E	18
‡ Palatinate, Upper	49 24N	12 7E	18
Palawan Island	9 40N	119 0E	35
Palazza	45 55N	8 35E	25
Palazzuolo	44 6N	11 32E	25
Palbea	55 1N	14 41W	12
Palchan	32 20N	77 8E	33
Palecitron	35 15N	33 35E	30
Palee	25 53N	73 27E	33
Palegiano	40 33N	17 2E	26
‡ Palembang	2 35S	104 0E	35
Palembang	2 50S	104 33E	35
Palembang, River	3 0S	104 28E	35
Palena	41 59N	14 10E	25
‡ Palencia	42 26N	4 20W	24
Palencia	42 1N	4 29W	24
Palenque	11 23N	73 30W	49
Paleo Kastro	37 19N	24 22E	28
Paleoer	8 39N	80 30E	33
Palepoli	36 28N	23 5E	28
Palermo	38 8N	13 22E	26
Palermo, Bay of	38 8N	13 26E	26
Palerone	52 17N	7 16W	13
‡ Palestine	32 50N	35 30E	31
Palestine (Illinois)	38 57N	87 34W	44
Palestrina. *See* Envs. of Rome			25
Palezieua	46 33N	6 50E	15
Palhanpoor	24 17N	72 20E	33
Pali, Cape	41 23N	19 23E	27
Palia	63 11N	27 27E	33
Palibothra	25 10N	85 5E	55
Palinurum Pr.	40 0N	15 13E	56
Paliporto, Fort	38 45N	16 32E	26
Palisse, La	46 14N	3 37E	14
Palissons	45 20N	0 48E	14
Paliurus	32 18N	23 4E	56
Palizeul	49 55N	5 4E	16
Palk Strait	9 55N	79 55E	33
Palkote	23 2N	84 35E	33
Palla	41 24N	9 6E	56
Pallacopas	31 20N	45 10E	56
Palladie	54 59N	4 50W	12
Palladum	10 58N	77 18E	33
Pallamcottah	8 40N	77 50E	33
Pallandooz	34 50N	49 44E	32
Pallantium	37 26N	22 23E	28
Pallas Kenry	52 38N	8 51W	13
Pallasgreen	52 33N	8 18W	13
Pallen, Mt.	33 5S	139 0E	52
Pallia	24 16N	68 55E	32
Pallirhagadi	26 30N	87 15E	33
Pallis Inn	53 13N	7 35W	13
Palliser, Cape	41 22S	175 25E	53
Palluau	46 49N	1 38W	14
Pally	25 50N	76 37E	33
Palm Isle	27 35N	82 43W	44
Palma Bay	39 26N	2 40E	24
Palma	37 10N	13 45E	26
Palma	21 25S	48 45W	51
Palma	38 27N	8 27W	24
Palma	20 22S	48 56W	51
Palma, Isle	23 45N	18 15W	36
Palma (Majorca)	39 34N	2 43E	24
Palma (Murcia)	37 41N	0 53W	24
Palmanova	45 54N	13 19E	25
Palmar	8 0N	61 44W	49
Palmar	24 21S	61 15W	50
Palmar, R.	16 10S	61 45W	49
Palmaria Isle	44 2N	9 53E	25
Palmarola Isle	40 56N	12 52E	26
Palmas	27 20S	64 42W	50
Palmas, Cape (Guinea)	4 27N	7 15W	36
Palmas, Gulf of	39 0N	8 26E	26
Palmatæ	43 57N	27 9E	56
Palme	42 57N	2 57E	14
Palmeira	42 30N	8 52W	24
Palmeira	7 54S	43 3W	51
Palmelha	38 33N	8 56W	24
‡ Palmer's Land	65 10S	60 0W	2
Palmerston Isle	18 0S	164 30W	54
Palmerstoun	53 22N	6 22W	13
Palmestown	53 22N	6 21W	13
Palmillas	23 8N	99 42W	46
Palmital	13 32S	61 46W	49
Palmital	21 43S	48 11W	51
Palmo, Cape	23 15N	109 17W	46
Palmyra	32 10N	91 10W	44
Palmyra	39 44N	91 24W	44
Palmyra	33 58N	38 22E	30
Palmy

NAMES.	LAT.	LONG.	No. of Map.
Pascaya	22 12S	64 30W	50
Pasco	10 50S	75 45W	49
Pase	5 7N	97 25E	35
Pascwalk	53 24N	13 50E	20
Pash-Tash	39 19N	39 11E	30
Pasir	1 55S	116 16E	35
Pasitigris, R.	31 20N	48 53E	56
Paskuma	69 16N	27 29E	23
Paso	27 13S	58 21W	51
Paso Corretas I.	33 8S	68 35W	50
Paso de Vera	32 0S	58 14W	50
Paso del Caballo	28 8N	96 35W	46
Paso del Norte	32 11N	104 45W	46
Paso Grande	28 15S	62 30W	50
Pasoul	36 28N	36 55E	30
Paspaya	20 56S	65 30W	50
Paspaya, River	21 17S	64 46W	50
Paspebiac	48 1N	65 24W	41
Pasqua	9 8N	66 7W	49
Pasquerin	26 12N	100 5W	46
Passadula, I.	36 10N	33 32E	30
Passadumkeag	45 7N	68 26W	41
Passage	51 53N	8 18W	13
Passage	52 13N	7 1W	13
Passage	43 20N	1 53W	24
Passage	25 7S	64 20W	50
Passage Point. *See* Gibraltar.			24
Passajem	20 40S	47 50W	51
Passalus	26 45N	31 36E	56
Passamaquoddy B.	45 10N	67 0W	44
Passanaour	42 20N	45 3E	23
Passandava Bay	13 40S	48 15E	36
Passaro, Cape	36 40N	15 4E	26
Passaro, Tr.	36 43N	15 9E	26
Passas, C.	37 30N	26 0E	30
Passau	48 30N	13 21E	18
Passau	54 19N	10 24E	21
Pass de R. Preto	16 25S	46 43W	51
Passeenoe	25 16N	63 24E	32
Passeenoe, Cape	25 10N	63 27E	32
Passenheim	53 42N	20 45E	20
Passing	48 10N	11 27E	18
Passo di Gualette	40 58N	16 9E	25
Pastan	34 35N	62 30E	32
Pastaza, River	4 48S	76 2W	49
Pasto	1 12N	77 20W	49
Pasto Chico	24 44S	66 52W	50
Pastol Bay	52 50N	162 50W	39
Paston	52 52N	1 26E	9
Pastora	7 30N	62 0W	49
Pasuruan	7 47S	112 53E	35
Paszto	47 55N	19 42E	19
Pata	18 40N	121 6E	35
Pataa	3 32N	75 27W	49
Patada	40 20N	9 8E	26
Patada	20 4N	74 22E	33
‡ Patagonia	45 0S	70 0W	48
Pataj Kis	46 39N	19 2E	19
Patani	27 14S	23 56E	38
Patani	6 45N	101 48E	35
Patani, Cape	7 2N	101 55E	35
Patara	36 15N	29 22E	30
Patara	36 15N	29 17E	56
Patavium	45 27N	11 50E	56
Pataz	7 28S	77 48W	49
Patcheou	31 58N	107 4E	34
Patchunda	20 55N	83 24E	33
Patchusan	24 30N	123 52E	34
Patea, R.	39 45S	174 30E	53
Paterno	41 41N	12 24E	25
Paterno	37 34N	14 55E	26
Paternoster Point (South Africa)	32 40S	17 47E	38
Paternosters, Great (Isles)	7 35S	117 35E	35
Paternosters, Little (Isles)	2 18S	117 50E	35
Paterson	32 37S	151 35E	52
Paterson, C.	38 37S	145 40E	52
Paterson, C.	45 25S	166 18E	53
Paterson, I.	45 20S	166 33E	53
Paterson, Mount	43 28S	177 10E	53
Paterson, R.	46 56S	167 44E	53
Paterson's Group	8 30N	166 30E	1
Pathhead	55 55N	2 22W	12
Pathhead	56 7N	3 8W	12
Pathhead	55 51N	2 57W	12
Patia, River	2 4N	78 37W	49
Patience, Cape	49 0N	145 0E	29
Patillos, Los	20 45S	70 32W	50
Patillos, River	20 35S	70 30W	50
Patino	37 27N	26 35E	30
Patista	38 0N	23 44E	28
Pativlika	10 40S	77 37W	49
Patkoe	25 15N	60 54E	32
Patkooe	25 16N	60 54E	32
Patmos, I.	37 22N	26 35E	56
Patna	55 22N	4 30W	12
Patna	25 28N	85 15E	33
Patos, Lago de los	31 0S	51 30W	51
Patos, River	14 12S	49 0W	51
Patouk, River	15 48N	84 10W	46
Patquashagama L.	48 24N	81 28W	42
Patradgik	38 50N	22 18E	28
Patrai	38 15N	21 47E	28
Patras	38 15N	21 47E	28
Patras, Gulf of	38 14N	21 40E	28
Patria, Lake	40 56N	14 2E	26
Patrick, Port	54 51N	5 6W	12
Patrick's Well	52 36N	8 41W	13
‡ Patrimonio di San Pietro	42 15N	12 1E	25
Patriu	13 56N	101 46E	35
Patrixbourn	51 15N	1 8E	10
Patrocinio, Isle	28 20N	175 0E	54
Patroda	22 32N	77 51E	33
Patta	2 28S	40 55E	36
Pattack, I.	56 56N	4 27W	11
Pattack, Wr.	56 51N	4 31W	11
Pattala	26 0N	69 20E	55
Pattensen	52 15N	9 44E	17
Pattensen	53 17N	10 8E	17
Pattordale	54 32N	2 58W	9
Patti	38 7N	14 56E	26
Patti, Gulf of	38 10N	15 5E	26
Pattishall	52 14N	1 1W	10
Patton, Cape	38 47S	143 40E	52
Pattrington	53 41N	0 1W	9
Patulette	44 22N	22 54E	27
Patun	22 32N	79 25E	33
Patype, River	15 36S	38 48W	51
Patyn	11 20N	99 29E	35
Patzquaro	19 30N	101 8W	46
Pau	43 17N	0 23W	14
Paucartambo	13 6S	71 28W	49
Paucartambo, R.	12 40S	71 30W	49
Paugtoor	16 0N	78 5E	33
Paul	31 45N	17 14W	36
Paul Serra	31 45N	17 8W	36
Paulati	42 18N	20 10E	27
Paule	2 55S	79 4W	49
Paule, River	4 22S	77 18W	49
Paules	42 5N	0 59W	24
Paulghatcherry	10 47N	76 47E	33
Paulhaguet	45 13N	3 26E	14
Paulhan	43 32N	3 26E	14
Paulis	35 55N	14 20E	26
Paull	53 43N	0 13W	9
Paulo Canton, Isle	15 18N	109 7E	35
Paulton	51 18N	2 29W	10
Paulytanna	21 33N	71 54E	33
Paum	19 42N	72 43E	33
Paumban Passage	9 16N	79 15E	33
Paumunee	19 20N	82 16E	33
Paunchore	19 40N	75 35E	33
Paunwell	19 0N	73 7E	33
Paupy	24 48N	83 0E	32
Paura	37 40N	60 25E	55
Paurik	32 59N	69 8E	32
Pausele	64 47N	17 39E	22
Pausrucky	24 45N	85 34E	33
Pautchoo	38 55N	110 40E	29
Pautingfoo	38 55N	115 30E	29
Pauxis, *or* Obydos	1 47S	55 16W	51
Pauvre	49 24N	4 30E	14
Pavar	14 14N	23 43E	27
Paverne or Peterlingen	46 49N	6 56E	15
Pavia	46 1N	13 16E	25
Pavia	45 11N	9 10E	25
Pavia (*Alentejo*)	38 56N	7 49W	24
Pavlograd	48 32N	35 50E	23
Pavloveez	45 44N	17 3E	19
Pavlovsk	50 24N	40 11E	23
Pavlovska	43 52N	43 25E	23
Pawlet	51 12N	3 0W	10
Pawnee V.	42 15N	98 25W	45
Paxaro	20 10N	145 0E	1
Paxo	39 11N	20 11E	28
Paxton	55 46N	2 7W	12
Paxus	39 14N	20 11E	56
Payagno	36 35N	22 27E	32
‡ Payen Ghaut	12 0N	79 0E	33
Paymago	37 49N	7 5W	24
Paynduayn	26 20N	96 52E	35
Paypa	5 44N	73 34W	49
Paypoton	19 38N	90 45W	46
Payra	2 16S	78 10W	49
Pay-sandu	32 0S	58 14W	50
Payta	5 5S	81 9W	49
Paz, La (California)	24 4N	110 15W	46
Paz, La, *or* Puebla Nuevo	17 22S	68 38W	49
Pcheondo	30 13N	92 12E	33
Pea, River	31 1N	85 52W	44
Peace, River	58 40N	111 30W	40
Peage, Le	45 21N	4 47E	14
Peak of Teneriffe, *or* Wylde's Craig	42 28S	146 25E	56
Peaked Hill	29 32S	153 10E	52
Peaks of Otter	37 26N	79 39W	44
Pearce, Pt.	54 28S	137 23E	52
Pearl Cs.	12 27N	83 0W	46
Pearl, River	30 17N	89 30W	44
Pearlington	30 35N	89 39W	44
Pearson, Is.	33 57S	134 10E	52
Peasemore	51 30N	1 20W	10
Peasemarsh	50 58N	0 40E	10
Peatling Parva	52 29N	1 8W	10
Peban	37 44N	113 4W	45
Pebas	3 20S	72 15W	49
Peblo, S.	16 0S	62 30W	49
Pebworth	52 8N	1 48W	10
‡ Pe-che-lee	38 30N	116 30E	34
Pe-che-lee, G.	38 30N	114 20E	34
Pechtchana Kopani	45 51N	40 57E	23
Pecora, Cape	39 27N	8 19E	26
Pecs	45 34N	21 12E	19
Pecsvar	46 12N	18 21E	19
Pectano, River	42 23N	89 0W	44
Pecuris	36 55N	105 4W	45
Pedalium, Pr.	34 58N	34 7E	56
Pedder, L.	42 50S	146 17E	53
Pedder, R.	41 30S	144 54E	53
Pedee, Great, R.	34 20N	79 45W	44
Pedee, Little, R.	34 0N	79 18W	44
Pedernal	21 52S	67 10W	50
‡ Pedernales Co.	9 35N	62 10W	49
Pederneira	3 16S	49 17W	51
Pedorosk	53 1N	24 35E	23
Pedra Branca	12 28S	38 48W	51
Pedras	18 38S	49 50W	51
Pedras, Desto	12 48S	63 10W	51
Pedras, Praya das	20 0S	13 20E	42
Pedras, River	12 50S	64 50W	49
Pedraza	7 45N	70 58W	49
Pedraza	41 6N	3 48W	24
Pedro	13 50S	64 56W	49
Pedro Bank	17 0N	78 15W	47
Pedro Bluff, Grt.	17 50N	77 46W	24
Pedro, Don	38 55N	5 23W	24
Pedro, Pt.	9 46N	80 16E	33
Pedro, P. S.	43 27N	4 42W	24
Pedro, R.	21 0S	48 43W	51
Pedro, S.	12 32S	67 30W	49
Pedro, S.	21 9S	63 57W	50
Pedro, Vale of	18 14N	77 14W	47
Pedroneras	59 30N	2 24W	24
Pedros Point	2 40S	10 0E	36
Pedrosa	42 41N	3 57W	24
Pedrosa, El	37 47N	5 38W	24
Peebles	55 39N	3 12W	12
‡ Peebleshire	55 37N	3 16W	12
Peebtchanoi	48 13N	31 23E	23
Peekshill	41 18N	73 53W	44
Peel	32 27S	115 40E	53
‡ Peel	33 18S	117 35E	53
Peel Castle (Isle of Man)	54 14N	4 43W	9
Peel Fell	55 18N	2 35W	12
Peel Plains	27 50S	151 50E	52
Peel Plains	33 22S	117 18E	53
Peel Range	33 48S	146 10E	52
Peel, R.	31 20S	151 12E	52
Peel, The	51 28N	5 55E	16
Peelair	13 36N	79 0E	33
Peelas, Isle	6 40N	121 30E	35
Peeleebheet	28 36N	79 45E	33
Peeltown	54 13N	4 42W	9
Peeny	54 54N	7 2W	13
Peer	51 9N	5 26E	16
Peer Adal	30 12N	70 42E	32
Peerbankeran	32 24N	51 40E	32
Peer Chulla	28 16N	67 15E	32
Peer Dustgeer	25 43N	60 46E	32
Peergole	25 30N	68 40E	33
Peerichutta	28 58N	69 11E	33
Peering	24 30S	26 37E	38
Peerput	32 32N	71 26E	33
Peersant	21 15N	84 50E	33
Peese	52 46N	6 28E	16
Peest	54 27N	16 45E	20
Pegæ	38 5N	23 10E	31
Pegalajár	37 46N	3 39W	24
Pegasus Bay	43 20S	172 17E	53
Pegasus B.	43 25S	173 0E	53
Pegnitz, River	49 27N	11 3E	18
Pegu	17 35N	96 32E	29
Pegwell B.	57 17N	1 23E	10
Pehoe, *or* Pongoo Isles	23 30N	119 40E	35
Pei	29 52N	107 52E	34
Peiho	39 10N	117 10E	34
Peillac	47 41N	2 11W	14
Peim	49 44N	19 56E	19
Peindurn	57 33N	6 21W	11
Peine	52 17N	10 16E	17
Peimmore	57 24N	6 12W	11
Peiræus	37 55N	23 38E	28
Peisern	52 12N	17 42E	20
Peiskretchan	50 22N	18 37E	20
Peist	46 50N	9 42E	15
Peitching	40 4N	128 24E	29
Peitz	51 50N	14 25E	20
Peixa, R.	22 50S	53 35W	51
Peize	69 21N	30 52E	23
Pekhiri	44 55N	123 55E	29
Peki	45 36N	27 52E	27
Pe-kiang	23-10N	113 13E	34
Pekin	39 50N	116 30E	29
Pekini	41 3N	19 32E	27
Pekni	36 46N	29 19E	28
Peko	63 12N	24 37E	23
Peksika	44 17N	16 49E	27
Pelaccia	42 1N	14 55E	25
Pelagonisi	39 20N	24 5E	28
Pelagonisi, Isle	39 20N	24 4E	27
Pelala	38 25N	21 6E	28
Pelasgic Gulf	39 15N	23 0E	28
Pelchue	39 0S	73 32W	50
Pelechuco	14 58S	69 35W	49
Pelee, Island	41 47N	82 45W	42
Pelee, Is.	49 41N	1 33W	14
Pelee Point	41 55N	82 33W	42
Pelegosa, Isle	42 23N	16 18E	25
Pelengon	27 43N	55 10E	32
Pelerine, La	48 17N	1 3W	14
Pelerissa	39 20N	24 5E	28
Pelew Isles	7 30N	134 45E	29
Pelham	51 13N	1 2E	10
Pelican Kees, and Bank (Jamaica)	17 47N	77 2W	47
Pelican Laggon	35 50S	138 0E	52
Peling, *or* Northern Mts.	34 0N	110 0E	34
Pelint	50 21N	5 32W	10
Pelion, M.	39 28N	23 0E	56
Pelion, S.	36 18N	22 59E	28
Pelior	26 20N	54 32E	32
Pelior Isle	26 20N	54 45E	32
Pelta	32 33N	35 43E	31
Pella	40 45N	22 28E	56
Pella, *or* Kamass	28 56S	19 8E	38
Pellaro	38 1N	15 41E	27
Pellaut	31 37N	51 12E	32
Pellene	38 2N	22 32E	28
Pellerin	47 11N	1 45W	14
Pelleroso, Pt.	43 24N	4 22W	24
Pellina Val	45 52N	7 25E	15
Pellotas	28 4S	51 12W	51
Pellouaille	47 32N	0 25W	14
Pellur	15 24N	80 6E	33
Pellworm, Isle	54 33N	8 42E	21
‡ Peloponnesus	37 48N	22 10E	28
Pelopsimades	39 43N	19 40E	28
Pelorum, Pr.	38 20N	15 38E	56
Pelosa, Isle	40 4N	8 21E	26
Peloso, Mount	40 46N	16 14E	26
Pelso, L.	47 45N	16 45E	56
Pelsocz	48 28N	20 22E	19
Peltæ	38 15N	29 55E	56
Peltaugh	52 11N	1 9E	10
Pelton	54 52N	1 37W	9
Peluse	37 41N	20 57E	28
Pelusiac Mouth	31 3N	32 23E	56
Pelusium	31 3N	32 24E	37, 56
Pemadumcook	45 40N	68 50W	41
Pemba, Isle	5 0S	39 50E	36
Pemberton	53 32N	2 42W	9
Pembina	48 59N	96 55W	43
Pembridge	52 13N	2 59W	10
Pembroke	51 41N	4 53W	10
‡ Pembroke	42 48S	147 48E	53
‡ Pembrokeshire	51 51N	4 48W	10
Pemburty	17 43N	79 15E	33
Peme	29 34N	31 12E	56
Pemwherry, Cas.	55 8N	4 50W	12
Pena de Aravi	38 32N	0 5W	24
Penafiel	41 36N	4 11W	24
Penafiel	41 15N	8 12W	24
Penagolosa, Mt.	49 25N	0 26W	24
Penal Settlement	43 10S	147 56E	53
Penalt	52 35N	3 53W	10
Penalva	41 30N	0 1W	24
Penamacor	40 4N	6 59W	24
Penaranda	42 50N	6 32W	24
Penarroya	40 52N	0 11E	24
Penarth	51 26N	3 10W	10
Penas	18 39S	67 0W	50
Penas, Cape	43 42N	5 52W	24
Penas de St Pedro	38 46N	2 0W	24
Penas, Gulf of	47 20S	74 50W	48
Penbryn	52 8N	4 26W	10
Penbryo	52 0N	4 22W	10
Pencaitland	55 54N	2 53W	12
Pencarreg	52 5N	4 8W	10
Pencun	53 17N	14 8E	21
Pendasimo	34 49N	33 25E	30
Penderyn	51 46N	3 31W	10
Pendine	51 45N	4 33W	10
Pendleton	34 38N	82 43W	44
Penedo	10 2S	36 29W	51
Penegos	52 35N	3 48W	10
Penengammo	9 0N	80 27E	33
Peneranda	41 4N	5 17W	24
Penetangushene	44 48N	80 5W	42
Peneus, R.	39 55N	22 32E	56
Peneus, R.	37 54N	21 23E	28
Penhanéos	40 25N	7 44W	24
Penhros	52 53N	4 29W	9
Penmurst	50 56N	0 24E	10
Peniche	39 21N	9 22W	24
Peniel	32 14N	35 47E	31
Penig	50 57N	12 43E	17
Peninunrin	57 21N	7 22W	11
Peniscola	40 21N	0 27E	20
Penistone	53 32N	1 39W	9
Penjab	38 45N	67 22E	32
Penjinsk, Sea of	60 0N	159 0E	29
Penkill, Cas.	55 14N	4 44W	12
Penkina	56 0N	34 27E	23
Penkridge	52 43N	2 6W	10
Penlele	46 58N	18 56E	19
Penlline	51 29N	3 29W	10
Penmachno	53 3N	3 47W	9
Penmarck	47 49N	4 23W	14
Penmarck Point	47 47N	4 24W	14
Penmolach	56 39N	6 10W	12
Penmore	56 57N	5 20W	11
Penmorfa	52 57N	4 12W	9
Penn	52 33N	2 10W	10
Pennaconda	14 9N	77 39E	33
Pennagra	12 6N	77 56E	33
Pennan	57 41N	2 14W	11
Pennar, River	14 38N	80 10E	33
Pennaut	52 49N	3 26W	10
Penne	42 29N	13 54E	25
Pennigant, Hd.	54 10N	2 14W	9
Pennila	62 36N	23 48E	21
Penninghame	54 55N	4 27W	12
Pennioun	51 34N	4 7W	10
Pennsboro	41 10N	76 52W	44
‡ Pennsylvania	41 0N	77 50W	44
Pennyconiquick, B.	52 50N	6 6W	13
Pennycuick	55 49N	3 4W	12
Penobscot	44 27N	68 48W	44
Penobscot, Bay	44 15N	68 50W	44
Penobscot, River	44 36N	68 45W	44
Penomping	11 22N	105 16E	35
Penon	25 0S	57 26W	51
Penon de Velez Port	35 9N	4 16W	36
Penon, T. del	37 11N	1 53W	24
Penpont	55 13N	3 49W	12
Penrhyn	50 10N	5 6W	10
Penrhyn, Isle	9 0S	158 50W	54
Penrice	51 35N	4 10W	10
Penrioch	55 37N	5 23W	12
Penrith	54 40N	2 46W	9
Penrydd	52 0W	4 36W	10
Pensacola	30 27N	87 19W	44
Pensacola Bay	30 30N	87 9W	44
Pensford	51 22N	2 31W	10
Penshurst	51 10N	3 11E	10
Penstrowd	52 30N	3 21W	10
Pentacotah	17 16N	82 40E	24
Pentagia	38 25N	22 22E	28
‡ Pentapolis	32 35N	20 50E	56
Pentaschænon	31 1N	32 40E	56
Pentelicus, Mt.	38 7N	23 55E	28
Pente Nisia	37 48N	23 15E	28
Pentir	53 11N	4 6W	9
Pentive, Pt.	50 36N	4 54W	10
Pentland Firth	58 43N	3 12W	11
Pentland Hills	55 48N	3 23W	12
Pentland Skerries	58 42N	2 54W	11
Penton	55 5N	2 54W	9
Penton Linns	55 6N	2 53W	12
Pentræth	53 17N	4 13W	9
Pentre Voelas	53 4N	3 39W	9
Pentridge	50 58N	1 57W	10
Penwyg	52 13N	4 20W	10
Penyan	42 40N	77 6W	44
Penycross	56 22N	6 4W	12
‡ Penza	53 53N	44 31E	23
Penza	53 15N	44 57E	23
Penzance	50 8N	5 32W	10
Penzlewood	51 4N	2 20W	10
Peoclè	52 56N	8 39W	13
Peon	6 15S	78 44W	49
Peonga Lake	45 40N	78 18W	42
Peopleton	52 9N	2 5W	10
Peoria	40 40N	89 38W	44
Pepechapissinagan River	48 28N	69 13W	41
Pepelitza	41 26N	22 5E	27
Peperga	52 52N	6 4E	16
Pephnos	36 46N	22 19E	28
Pepin Lake	44 30N	92 10W	44
Pepin, River	27 7S	53 11W	51
Pepulgaom	19 45N	73 50E	33
Pera	41 3N	29 58E	27
Pera. *See* Bosphorus			27
Pera Cape	39 43N	3 32E	24
Pera Head	12 50S	141 35E	52
Pera Khora	38 1N	22 57E	28
‡ Peræa	32 10N	35 50E	31
Peraitch	25 45N	77 59E	33
Perak, River	4 0N	101 0E	35
Perales	39 25N	8 7W	24
Peralvillo	39 4N	3 49W	24
Perama	35 20N	24 43E	27
Peramertis	38 28N	24 1E	28
Perast	42 29N	18 42E	27
Percé	48 29N	64 18W	41
Perceby Hall	55 9N	3 12W	12
‡ Perche	48 25N	0 50E	14
Perchting	48 2N	11 16E	18
Percy Islands	21 30S	150 20E	52
Perdido, Mount	42 37N	0 0W	24
Perdigao	39 40N	7 45W	24
Perdiguera	41 48N	0 35W	24
Perdiz	31 52S	53 58W	51
Peregrine, Point	56 38N	77 0W	40
Pereiaslav	50 3N	31 33E	23
Perekop	46 9N	33 42E	23
Perelada	42 20N	3 0E	24
Perello	40 53N	0 45E	24
Peremnelnye	51 40N	50 35E	23
Peremul Par, Isle	11 8N	72 25E	33
Peremychl	54 13N	36 3E	23
Perene, River	11 17S	72 46W	49
Pererones	24 10S	59 18W	50
Pereskiv	45 52N	27 24E	27
Pereslavi Zaliatsk	56 38N	38 53E	23
Peretere	57 40N	37 29E	23
Perevez	55 29N	44 35E	23
Perforated Isle	8 50N	97 50E	35
Pergamino	33 46S	61 5W	50
Pergamos, *or* Pergamus	39 0N	27 16E	30, 56
Pergamus	37 0N	31 0E	56
Perge	37 0N	31 0E	56
Pergola	43 34N	12 48E	25
Pergouba	62 44N	34 29E	23
Peri	45 42N	10 55E	25
Peria	11 50N	75 52E	33
Periapatam	12 25N	76 10E	33
Peribonaca River	48 52N	71 55W	41
Periera	49 11N	1 25W	14
Perigueux	45 13N	0 40E	14
Perija	9 44N	72 30W	49
‡ Perija Sierra	9 52N	73 5W	49
Perim, I.	21 33N	72 28E	33
Perimula	4 30N	101 50E	55
Permulicus, Sin.	5 0N	99 0E	55
Perinas	59 0N	45 46E	23
Perisaboras	33 12N	43 58E	56
Perisioria	39 12N	24 0E	28
Peristera	37 59N	22 12E	28
Perkhina	60 46N	37 54E	23
Perkins, I.	40 51S	145 11E	53
Perlas, Archipelago de las	8 30N	79 0W	49
Perlas, L.	25 59S	59 52W	50
Perleberg	53 4N	11 49E	20
Perlépé	41 16N	21 27E	27
Perlethorpe	53 16N	1 2W	9
Perlevto	38 52N	22 13E	28
Perlom	62 39N	21 30E	23
Perm	58 0N	56 8E	23
Pernagica	10 3S	44 40W	51
Pernambuco	11 0S	44 0W	51
Pernambuco	8 2S	34 46W	51
Pernambuquinho	2 58S	39 35W	51
Pernau	58 26N	24 40E	23
Pernes	50 28N	2 25E	14
Pernia	44 55N	17 38E	27
Peron, Cape	32 16S	115 40E	52
Peron, C.	42 45S	148 8E	53
Peron, Mount	30 7S	115 9E	53
Péronne	49 55N	2 57E	14
§ Perorsi	23 0N	14 40W	55
Perosa	44 54N	7 12E	25
Perouse, La, Strait of	45 35N	142 10E	29
Perphosius Portus	12 0N	16 25W	55
Perpignan	42 43E	2 52E	14
Perramworthall	50 12N	5 7W	10
Perre	37 55N	38 1E	56
Perret	48 11N	3 12W	14
Perroman	46 44N	7 11E	15
Perrysburg	41 35N	83 40W	44
Perrysville	37 47N	89 50W	44
Perryville	40 9N	87 19W	44
Persaim	16 50N	94 53E	35
Persal	46 17N	8 5E	15
Persante, River	54 11N	15 34E	20
Persepolis, Ruins of	30 0N	53 0E	32, 56
Pershembeh	41 20N	32 8E	30
Pershore	52 6N	2 5W	10
‡ Persia	33 0N	53 0E	29
Persian Gulf	27 0N	52 0E	29
Persian Gates	30 0N	51 45E	56
‡ Persis	30 0N	52 0E	56
Perta	38 24N	33 30E	56
Pertabghur	20 50E	80 7E	33
Pertabghur	17 52N	73 36E	33
Perth	56 24N	3 25W	12
Perth	31 56S	115 50E	53
Perth	41 37S	147 16E	53
‡ Perth	31 48S	116 0E	53
Perth (Upper Canada)	44 54N	76 18W	42
‡ Perthshire	56 30N	3 54W	12
Pertuis	47 12N	7 12E	15
Pertwood	51 7N	2 9W	10
‡ Peru	10 0S	72 0W	48
‡ Peru, Upper, *or* Bolivia	19 0S	64 0W	50
Peruaguaçu, River	12 46S	38 48W	51
Peruate	4 7S	71 50W	49
Perucha	39 45N	8 30W	24
Perucho	0 10N	78 40W	49
Perugia	43 6N	12 24E	25
Perugia, Lake of	43 10N	12 10E	25
‡ Perugino	43 7N	12 14E	25
Perusia	43 8N	12 25E	56
Peruwetz	50 30N	3 36E	16
Pes	66 39N	44 45E	23
Pesa, River	43 44N	11 1E	25
Pesadas	42 46N	3 33W	24
Pesaro	43 54N	12 54E	25
Pescara	42 27N	14 13E	25
Pescara, River	42 28N	14 14E	25
Peschici	41 57N	16 3E	25
Peschiera	45 26N	10 44E	25
Pescia	43 53N	10 40E	25
Pescina	41 59N	13 46E	25
Pesc Puerto. *See* Singapore			33
Peshawer, *or* Peshawur	34 8N	71 30E	32
Peshwa	36 43N	45 20E	30
Pesi Dendra	39 37N	22 54E	27
Pesquera	43 5N	3 52W	24
Pessinus	39 20N	31 42E	56
Pesth	47 30N	19 4E	19
Petacas	26 49S	62 48W	50
Petalions, Is.	38 2N	24 16E	28
Petarch Bridge	57 5N	2 41W	11
Petatlan	17 37N	101 22W	46
Pe-tche-lee Gulf	38 40N	119 0E	29
Petchora, River	68 18N	54 10E	23
Petchorskoe	62 33N	55 52E	23
Petcoudiac, River	45 52N	64 20W	41

NAMES.	LAT.	LONG.	No. OF MAP.
Pilar	34 26S	59 0W	50
Pilar	14 20S	50 2W	51
Pilar Bournou. *See* the Bosphorus			27
Pilas	37 18N	6 12W	24
Pilate, M.	47 5N	8 13E	15
Pilatka	29 33N	81 49W	44
Pilaya	21 3S	65 42W	50
Pilaya, R.	20 40S	63 40W	50
Pilcomayo, I. de	25 10S	58 50W	50
Pilcomayo, River	25 37S	57 58W	50
Pilcomayo, R.	20 0S	64 5W	50
Pilgram	49 25N	15 11E	19
Pillan's River	28 16N	19 54E	36
Pillar	54 29N	3 18W	9
Pillar, *or* Hanson Cape	43 16S	148 8E	58
Pillau	54 39N	19 54E	20
Pillerton	52 7N	1 34W	10
Pilleth	52 19N	3 4W	10
Pilling	53 55N	2 56W	9
Pillioiarvi	68 12N	25 5E	23
Pillkallen	54 45N	22 28E	20
Pilltown	51 58N	7 47W	13
Pilltown	52 21N	7 20W	13
Pilmarquin	37 42S	73 15W	50
Pilsen	49 45N	13 24E	19
Pilsno	49 59N	21 21E	19
Piltanton, W.	54 51N	5 0W	12
Pilten	57 12N	21 41E	23
Pilton	52 28N	0 30W	10
Pilwherry	54 55N	4 54W	12
Pimachi	10 26S	77 18W	49
Pimpsaint	52 4N	3 56W	10
Pin	35 4N	108 3E	34
Pina	41 32N	0 35W	24
Pinara	36 30N	29 18E	56
Pinarello Point	41 40N	9 22E	25
Pinares	38 15S	72 53W	50
Pinas, Port of	7 30N	77 52W	49
Pinchbeck	52 49N	0 9W	10
Pinches	2 58S	76 24W	49
Pin-chov	37 35N	118 0E	34
Pin-ciang	22 14N	106 43E	34
Pinczehely	46 43N	18 27E	19
Pind Dadu Khan	32 38N	73 5E	33
Pind Malik Oulea	33 25N	72 15E	33
Pindaibas	18 8S	45 50W	51
Pinderton	31 49N	84 7W	44
Pindoba	5 10S	42 49W	51
Pindturra	22 14N	67 23E	33
Pindus, Chain of	39 10N	21 48E	28
Pindus, Mount	39 40N	21 30E	27
Pine, *or* Pinaria Isle	24 40N	81 30W	44
Pine Islands	24 35N	81 30W	47
Pine Log	34 29N	84 48W	44
Pine, River	43 18N	89 53W	44
Pinega	64 17N	43 40E	23
Pinega River	64 10N	41 50E	23
Pineke	41 34N	27 52E	27
Pinel	40 59N	0 30E	24
Pinerolo	44 50N	7 21E	27
Pines, Isle of	29 31N	83 23W	44
Pinette, River	45 28N	92 20W	44
Pineville	33 29N	80 8W	44
Piney	48 21N	4 21E	14
Ping-hang	35 32N	106 40E	34
Ping-la	24 33N	110 49E	34
Ping-lo	24 23N	110 52E	34
Pingtchuen	25 58N	101 15E	34
Ping-ting	37 50N	113 28E	34
Pinguento	45 24N	14 1E	19
Ping-yang	36 5N	111 33E	34
Ping-yuan	26 32N	105 40E	34
Pinheira	39 22N	8 27W	24
Pinheiro	38 36N	8 45W	24
Pinhel	40 46N	7 1W	24
Pinhel	3 8S	54 55W	51
Pinjar	30 50N	77 0E	33
Pinjarra	32 35S	115 52E	53
Pinmore Cas.	55 11N	4 47W	13
Pinnabar, Mt.	36 26S	148 5E	52
Pinne	52 26N	16 10E	20
‡ Pinneberg	53 41N	9 46E	21
Pinner	51 35N	0 22W	10
Pinnivers	55 28N	5 36W	12
Pino	42 55N	9 21E	23
Pino	45 21N	26 32E	27
Pinos	22 28N	101 17W	46
Pinos del Rey	37 1N	3 48W	24
Pinos, Isle de	21 30N	82 45W	47
Pinotepa	16 35N	98 5W	46
Pins, Point aux	42 18N	81 57W	42
Pinsaguel	43 31N	1 23E	14
Pinsk	52 7N	25 55E	23
Pintes	12 8S	40 44W	51
Pin-ton	36 44N	120 3E	34
Pinven	52 8N	2 4W	10
Pinzon, B.	2 20N	50 20W	51
Pinzon, Vte. R.	1 55N	50 15W	51
Piombino	42 57N	10 32E	25
Piongamah	25 51N	86 31E	33
Piota	46 30N	8 40E	15
Piotrowo	52 42N	16 28E	20
Pioukiarvi	60 46N	30 13E	23
Pipas	67 5N	20 40E	22
Piper	39 20N	24 20E	28
Piperah	24 44N	82 25E	33
Piperno	41 30N	13 10E	25
Piper's, R.	41 10S	147 15E	53
Pipira, River	21 20S	50 44W	51
Pipley	21 40N	87 24E	33
Pipos	26 35S	64 56W	50
Pipra	26 5N	81 58E	33
Pipri	37 18N	24 32E	28
Piquet, Berg	32 35S	18 38E	38
Piquiry, River	16 53S	56 0W	51
Piracruca	4 6S	41 28W	51
Pirajaura, River	6 50S	62 10W	51
Piranga	20 30S	43 55W	51
Pirapa, River	21 58S	53 13W	51
Pirate Isles	21 10N	108 15E	34
Pirates Isles	27 58N	34 38E	37
Piray	18 55S	62 4W	50
Pirguitas	33 30S	67 16W	50
Piriatim	50 9N	32 35E	23
Piritiarvi	61 40N	21 41E	23
Piritu	10 6N	65 6W	49
Pirmasans	49 11N	7 37E	18
Pirn	55 43N	2 54W	12
Pirna	50 55N	13 55E	17
Pirongia	38 4S	175 12E	53
Pirsnik	43 25N	22 59E	27
Pirti	27 36N	86 6E	33
Pisa Rs.	37 38N	21 38E	28
Pisa, *or* Pisæ	43 45N	10 26E	25, 56
Pisagne	45 50N	10 10E	25
Pisagua, Point	19 30S	70 30W	50
Pisalouk	18 20N	99 43E	35
Pisania	13 37N	14 45W	36
Pisano	43 42N	10 34E	25
Pisaski	36 59N	21 42E	28
Pisaurum	43 55N	12 55N	56
Piscataquis, R.	45 7N	69 20W	41
Pisciotta	40 4N	15 12E	26
Pisco	13 45S	76 15W	49
Piscuno	22 42S	66 35W	50
Pisek	49 20N	14 9E	19
Pisida	33 3N	11 48E	56
‡ Pisidia	37 48N	31 35E	56
Piskolt	47 35N	22 16E	19
Pismantas	9 46S	69 30W	50
Pisraimpoor	27 45N	75 30E	33
Pissen	57 34N	22 0E	23
Pissevache	46 9N	7 2E	15
Pissot	45 4N	0 38E	14
Pistill	52 58N	4 29W	9
Pistoja	43 57N	10 54E	25
Pistoria	43 58N	10 55E	56
Pisuerga, River	41 33N	4 49W	24
Pisung	25 53N	61 38E	32
Pitambola	28 52S	63 40W	50
Pitangui	19 19S	46 10W	51
Pitangui	24 50S	15 0W	51
Pitangui	24 16S	50 0W	51
Pitcairn's Isles	25 0S	130 10W	54
Pitcaple Cas.	57 19N	2 29W	11
Pitcarity	56 46N	3 6W	11
Pitchlyns	33 3N	88 40W	44
Pitchuga	48 56N	44 38E	23
Pitcorthie	56 14N	2 48W	12
Pitcroy	57 25N	3 26W	11
Pitcur	56 32N	3 11W	12
‡ Pitea	66 0N	18 0E	22
Pitea, River	65 15N	21 35E	22
Pitesti	44 52N	24 48E	27
Pitfour	57 32N	2 2W	11
Pitgarvie	56 49N	2 34W	11
Pithecusa	40 45N	13 52E	56
Pithiviers	48 10N	2 15E	14
Pitianano	40 20N	18 18E	26
Pitic	29 38N	110 56W	46
Pitigliano	42 39N	11 40E	25
Pitkaithly	56 20N	3 25W	12
Pitlessie	56 16N	3 4W	12
Pitlurg Cas.	57 29N	2 56W	11
Pitlurg Ho.	57 24N	1 58W	11
Pitmain Inn.	57 5N	4 9W	11
Pitmedden	57 21N	2 11W	11
Pitmilly	56 18N	2 40W	12
Pitmilly, W.	56 19N	2 40W	12
Pitminster	50 57N	3 6W	10
Pitos	26 5S	63 3W	50
Pitreavie	56 3N	3 24W	12
Pitres	37 3N	3 18W	24
Pitsey	51 32N	0 24E	10
Pitsligo	57 42N	2 7W	11
Pitt, Ft.	53 0N	108 34W	40
Pitt, Isle	3 10N	174 0E	54
Pitt, Mt. *See* Norfolk I.			52
Pitt Town	33 34S	150 51E	52
Pitte, Mth.	24 45N	67 1E	32
Pittenweem	56 13N	2 43W	12
Pittie, Isle	10 50N	72 55E	33
Pitton	51 5N	1 42W	10
Pittsboro' (North Carolina)	35 40N	79 19W	44
Pittsburgh (Pennsylvania)	40 28N	80 3E	44
Pittston	41 20N	75 50W	44
Pittullie	57 42N	2 4W	11
Pityus	43 0N	40 52E	56
Piuma	20 56S	40 53W	51
Piura	5 9S	80 45W	49
Piwar	33 35N	70 1E	32
Pixley	52 3N	2 29W	10
Pizelle	45 14N	7 12E	25
Pizzighettone	45 11N	9 49E	25
Pizzo, T.	39 59N	17 59E	26
Placca	42 7N	19 34E	27
Placentia	45 4N	9 35E	56
Placentia Bay	47 10N	55 0W	40
Pladda Isle	55 26N	5 7W	12
Plaesa	41 49N	20 3E	27
Plaffeyen	46 45N	7 18E	15
Plaguemine, B.	29 14N	89 30W	44
Plaids	57 48N	4 0W	11
Plain of Bairamitch	39 50N	26 45E	30
Plain of Troy	39 53N	26 18E	30
Plain, Sea of	31 30N	35 33E	31
Plaisance	19 48N	73 5W	47
Plan	49 53N	12 46E	19
Plana, *or* Tabarca Isle	38 9N	0 30W	24
Planasia	42 33N	10 7E	56
Planchenoit	50 40N	4 25E	16
Plancoet	48 32N	2 14W	14
Planos, Isle	22 35N	73 10W	47
‡ Plantagenet	34 42S	117 50E	52
Plantain Garden, R. and Harb.	17 58N	76 15W	47
Plaschmen	55 10N	21 42E	20
Plasencia	41 46N	1 11W	24
Plasencia	40 7N	5 56W	24
Plasketts	55 12N	2 33W	9
Plassey	23 50N	88 20E	33
Plasteva	59 38N	45 29E	33
Plata, Cape	36 5N	5 48W	24
Plata, Isle	1 15S	81 9W	49
‡ Plata, La	29 0S	64 0W	50
Plata, La (Neyva)	2 18N	75 54W	49
Plata, Rio de la	35 0S	56 50W	50
Platames, R.	39 12N	21 27E	28
Platamona	40 0N	22 42E	27
Platana	41 2N	39 30E	30
Platanales	8 45N	67 2W	49
Platani, River	37 24N	13 14E	26
Platanillá	18 5N	101 59W	46
Platanistos	38 2N	24 33E	28
Plate	53 46N	15 17E	20
Plate, I.	37 46S	176 50E	53
Plate, Point	19 44N	70 40W	47
Plate, River	44 43N	85 28W	44
Platform	19 40N	73 22W	47
Platia	37 28N	22 55E	28
Platia	38 5N	24 9E	25
Platæa	38 14N	23 20E	28
Platona	36 18N	22 54E	28
Platta	46 30N	8 51E	15
Plattè R. Little	39 9N	94 32W	44
Plattenberg	28 5S	25 52E	38
Plattenbergs Baaken	30 54S	25 4E	38
Platting	48 45N	12 47E	18
Plattsburg	44 40N	73 33W	43
Plau	53 27N	12 13E	17
Plau, Lake	53 27N	12 15E	17
Plauen	50 31N	12 8E	17
Plava, Lake	42 40N	20 0E	27
Plavis, R.	45 34N	12 35E	56
Plawsworth	54 50N	1 35W	9
Playa Brava, Ensaya de	23 42S	70 30E	50
Playdon	50 58N	0 44E	10
Playthorne	53 58N	2 16W	9
Plaz	46 37N	9 10E	15
Plaz	46 48N	9 49E	15
Plazilla, La	32 23S	71 17W	50
Pleasant Isle	0 40S	167 35E	54
Pleasley	53 10N	1 14W	9
Pleigne	47 24N	7 18E	15
Plelan	48 0N	2 4W	14
Plemmyrium	37 2N	15 18E	56
Plencia	43 26N	2 57W	24
Plenty, Bay of	37 40S	176 30E	52
Pleoneiz	48 3N	4 14W	14
Ples	57 21N	41 50E	23
Plesguen	48 27N	1 56W	14
Pleshy	51 48N	0 24E	10
Pleska	62 36N	40 55E	23
Plesse	49 58N	18 56E	20
Pleszew	51 57N	17 46E	20
Plettenberg Bay	34 0S	23 30E	38
Plevna	43 28N	24 41E	27
Plezidy	48 29N	3 8W	14
Plibiscken	54 39N	21 24E	20
Plims	46 50N	9 16E	15
Plinthine and Bay	31 0N	29 32E	56
Ploaghe	40 41N	8 41E	26
Plock	52 36N	19 55E	23
Plockton	57 20N	5 38W	11
Ploen	54 10N	10 25E	21
Ploen, Lake	54 8N	10 26E	21
Ploermel	47 56N	2 24W	14
Ploiesti	44 54N	26 5E	27
Plokapari	38 44N	21 40E	28
Plomb de Cantal Mont	45 2N	2 46E	14
Plombieres	47 57N	6 30E	14
Plonval	48 48N	4 15W	14
Ploskino	52 34N	26 14E	23
Ploskoucha	56 43N	31 18E	23
Plot	46 6N	73 41W	42
Plouay	47 54N	3 22W	14
Ploumeren	48 36N	3 22W	14
Plouncour	48 40N	4 23W	14
Plowden Hills	17 52N	77 35W	47
Plumaton	53 47N	2 57W	9
Plumb, River	47 42N	96 41W	44
Plumbaria	39 5N	8 18E	56
Plumbland	54 45N	3 20W	9
Plume, La	44 6N	0 30E	12
Plumhof	52 36N	9 42E	17
Plumpton	52 8N	1 7W	10
Plumpton, La	54 50N	4 11W	12
Plumstead	52 52N	1 11E	9
Plumtree	52 53N	1 5W	10
Pluscardine Abbey	57 37N	3 29W	11
pluvialia	27 40N	18 0W	55
Plylstaarts, Isle	22 18S	176 8W	54
Plymouth	43 46N	71 43W	44
Plymouth	50 23N	4 7W	10
Plymouth	44 48N	69 24W	46
Plymouth (Massachusetts)	41 53N	70 38W	44
Plymouth Sound	50 19N	4 8W	10
Plympton, St Mary's	50 23N	4 3W	10
Plymstock	50 21N	4 4W	10
Plymtree	50 49N	3 20W	10
Plynlimmon, M	52 29N	3 50W	10
Pnigeus	31 11N	27 50E	56
Po della Folle	44 57N	12 30E	25
Po della Maestra	45 0N	12 25E	25
Po di Fossone	45 10N	12 18E	25
Po di Goro	44 48N	12 22E	25
Po di Levante	45 5N	12 20E	25
Po di Volano	44 49N	12 14E	25
Po, Mouths of	44 59N	12 24E	25
Poaking	27 4N	111 40E	34
Pobla	42 14N	0 57E	24
Pobochthnoe	51 23N	45 39E	23
Pochekhon	58 32N	39 10E	23
Po-chou	35 45N	115 28E	34
Pochutla	15 48N	96 30W	46
Pockington	52 43N	1 28W	10
Pocklington	53 56N	0 47W	9
Pocoens	14 0S	43 30W	51
Pocopoco	19 44S	64 15W	50
Pocska	46 8N	21 11E	19
Podalia	36 50N	29 52E	56
Podberezie	58 48N	31 22E	23
Podbroze	55 1N	25 45E	23
Podella	15 35N	79 38E	33
Podelsk	61 40N	52 35E	23
Podensac	44 41N	0 27W	14
Podeshti	44 58N	24 15E	27
Podgoritza	42 29N	19 31E	27
Podgorze	50 2N	19 56E	19
Podgorze	52 59N	18 31E	20
Podhayce	49 15N	25 16E	19
Podhorza, River	48 30N	26 35E	19
Podiebrad	50 7N	15 5E	19
Podogora	37 45N	22 2E	28
‡ Podolia	48 38N	28 40E	23
Podolika	57 54N	46 0E	23
Podolsk	55 25N	37 25E	23
Podporim	43 23N	18 4E	27
Podrujevo	42 38N	21 24E	27
Podtcherska	63 42N	57 28E	53
Podudikiatra	46 40N	27 34E	27
Pœdipady	7 55N	79 55E	33
Poel Isle	53 58N	11 33E	17
Pœmanenus	40 0N	28 4E	56
Poet, Le	46 16N	5 54E	14
Pogolla R.	27 7S	27 8E	38
Pogitcha, River	69 0N	170 30E	29
Pogstall	48 20N	15 13E	19
Pogum	53 19E	7 16E	17
Poieux	46 45N	7 7E	15
Poindexter	32 22N	90 8W	44
Poing	28 9S	83 34E	33
Poinhar	43 27N	24 9E	27
Point Galibou	25 15N	34 43E	37
Point Lake	65 5N	113 30W	40
Point Pleasant	38 56N	82 5W	44
Point, Puer	43 10S	148 0E	53
Pointe, La	43 46N	1 37E	14
Poissine	46 50N	6 41E	15
Poitiers	46 35N	0 21E	14
‡ Poitou	46 35N	0 30W	14
Poix	49 47N	1 58E	14
Pojana	45 40N	22 31E	19
Pojar	44 5N	102 5E	29
Pojevsk	59 4N	56 7E	23
Pokatka, River	64 5N	90 55E	29
Pokchensk	63 46N	44 40E	23
Pokemouch	47 38N	64 52W	41
Pokhri	32 44N	76 8E	33
Pokoe	59 45N	124 50E	29
Pokoto River	3 13N	60 30W	49
Pokrov	55 50N	38 59E	23
Pokrovsk	51 26N	46 1E	23
Pokrovsk	44 33N	42 5E	23
Pokrovsk	56 27N	34 39E	22
Pokrovsk	62 8N	45 27E	23
Pokrovska	64 15N	38 0E	23
Pokrzydow	53 19N	19 22E	20
Pokur	26 25N	74 22E	33
Pokurn	26 40N	72 4E	33
Pokurn	26 37N	72 25E	33
Pol Castro	38 7N	21 27E	28
Pol Ewe Inn	57 47N	5 35W	11
Pola	44 52N	13 53E	19, 56
Pola, Cape Sta.	38 12N	0 31W	24
Polachy	10 35N	77 4E	31
‡ Poland	52 30N	12 0E	23
Polangen	55 54N	21 10E	23
Polar Sea	74 0N	114 0W	39
Polarra	36 47N	3 4W	24
Polchinki	54 36N	44 41E	23
Poldean	55 16N	3 24W	12
Pole	24 0N	73 15E	33
Pole	20 45N	67 5W	47
Polea	38 32N	22 58E	28
Polekraichti	43 18N	25 33E	27
Polemonium	41 4N	37 27E	56
Polenshaw	17 35N	80 49E	33
Polentzke	51 59N	12 25E	17
‡ Polesina	45 1N	11 52E	25
Polesworth	52 37N	1 37W	10
Polgar	47 53N	21 7E	19
Poli	41 56N	12 52E	25
Poliani	37 9N	22 8E	28
Policastro	40 2N	15 32E	26
Policastro, Gulf of	39 56N	15 34E	26
Polichene	37 13N	22 52E	28
Policoro	40 10N	16 38E	26
Policzka	49 38N	16 17E	19
Poliero	40 23N	23 23E	27
Polignano	40 59N	17 15E	26
Poligny	46 50N	5 42E	14
Polikandros	36 37N	24 54E	28
Polillo, Isle	15 0N	121 54E	35
Polinino	41 39N	0 16W	24
Polino	36 45N	24 39E	28
Politika	38 35N	23 34E	28
Polkemmet	55 52N	3 48W	12
Polkerris Bay	50 18N	4 42W	10
Polkevitz	51 30N	16 6E	20
Polla	40 24N	15 25E	26
Pollentia	44 48N	8 0E	56
Pollenza	39 53N	3 6E	24
Pollenza Bay	39 54N	3 11E	24
Pollina	38 5N	14 11E	26
Pollina	40 32N	23 30E	27
Pollina, *or* Polloni	40 38N	19 25E	27
Pollina, Mount	40 0N	16 6E	26
Pollnow	54 8N	16 40E	20
Pollock	56 49N	5 37W	11
Pollock Shaws	55 50N	4 18W	12
Polloe Plains	37 54S	143 8E	52
Polmaddy	55 10N	4 14W	12
Polmaise	56 7N	3 52W	12
Polment	56 0N	3 42W	12
Polmont	55 59N	3 42W	12
Polmood	55 32N	3 25W	12
Polnitz	50 46N	11 53E	17
Polnoon Cas.	55 43N	4 16W	12
Polom	57 43N	53 21E	23
‡ Polonina	48 40N	23 20E	19
Polora	18 5S	65 45W	49
Polotzk	55 20N	29 4E	23
Polovino	56 55N	47 41E	23
Polquhairn	55 25N	4 26W	12
Polsbrokedam	51 59N	4 53E	16
Polskeoch	55 18N	4 4W	12
Polskoi	56 20N	40 25E	23
‡ Poltava	49 53N	32 53E	23
Poltava	49 33N	34 36E	23
Poltavsk	51 54N	54 0E	23
Poltiebur	58 6N	4 8W	11
Polur	44 43N	28 40E	27
Polworth	55 44N	2 24W	12
Polybotum	38 45N	31 5E	56
Polytimepus, Fl.	39 30N	67 0E	55
Polzin	53 46N	16 7E	20
Poma Cachi	24 33S	67 5W	50
Pomabamba	19 54S	63 42W	50
Pomba Bay	12 50S	40 30E	36
Pombal	39 54N	8 34W	24
Pombal	2 10S	51 40W	51
Pombalinho	39 57N	8 21W	24
Pombas	39 16N	8 13W	24
Pomela	43 26N	10 32E	25
‡ Pomerania	53 53N	15 3E	20
Pomeroy	54 36N	6 56W	13
Pomeroy Ch.	54 34N	6 49W	13
Pomieczyn	54 25N	18 10E	20
Pomo, Isle	43 8N	15 28E	25
Pomona Isle	59 0N	3 18W	11
Pomosdin	61 52N	53 53E	23
Pompeii	40 45N	14 30E	56
Pompeii, Præsidium	43 30N	21 32E	56
Pompeii (Ruins)	40 46N	14 28E	26
Pompeiopolis	41 28N	34 24E	56
Pompeiopolis	36 48N	34 30E	56
Pompejano	45 26N	10 0E	25
Pomy	46 45N	6 41E	15
Ponany	10 45N	75 58E	33
Ponce	17 58N	66 42W	47
Pondicherry	12 5N	79 52E	33
Pond's Bay	72 50N	76 0W	40
Pondua	25 7N	91 45E	33
Poneviej	55 46N	24 20E	23
Ponghill	50 53N	3 27W	10
Pongsom	10 45N	103 57E	35
Ponis	56 59N	5 44W	11
Ponoi	67 2N	41 10E	23
Ponpnaro Kasfron	38 12N	21 51E	28
Pons	45 34N	0 36W	14
Pons	41 52N	1 6E	24
Pons Œni	47 20N	11 20E	56
Pons Servilli	41 14N	20 38E	56
Pons Zita	33 16N	11 9E	56
Ponsonby	54 25N	3 28W	9
Pont	46 40N	6 19E	15
Pont à Marque	50 31N	3 6E	14
Pont-à-Mousson	48 54N	6 5E	14
Pont au Beaux	48 38N	1 21W	14
Pont Audemer	49 23N	0 29E	14
Pont au Mur	48 50N	2 41E	14
Pont Charra	45 25N	6 2E	14
Pont Château	47 26N	2 6W	14
Pont Croix	48 2N	4 30W	14
Pont d'Ain	46 3N	5 19E	14
Pont de l'Arche	49 19N	1 10E	14
Pont de Rodes	44 40N	1 27E	14
Pont Farey	48 56N	1 2W	14
Pont Garaby	44 56N	3 9E	14
Pont Gibaud	45 49N	2 51E	14
Pont l'Abbé	47 52N	4 16W	14
Pont l'Evêque	49 17N	0 11E	14
Pont Roide	47 23N	6 47E	14
Pont Rousseau	47 11N	1 34W	14
Pont Salars	44 16N	2 42E	14
Pont St Prix	48 48N	3 46E	14
Pont sur Saône	47 41N	6 3E	14
Pont sur Yonne	48 17N	3 13E	14
Ponta da Cruz	31 37N	16 57W	36
Ponta da Galera	31 43N	17 12W	36
Ponta do Sol	31 40N	17 7W	36
Pontaix	44 46N	5 15E	14
Pontal	10 24S	49 3W	51
Pontarion	46 0N	1 49E	14
Pontarlier	46 54N	6 23E	14
Pontassieve	43 47N	11 25E	25
Pontchartrain, L.	30 17N	90 0W	44
Ponte	45 23N	7 36E	25
Ponte	46 35N	9 54E	15
Ponte Corvo	41 28N	13 38E	25
Ponte Tresa	45 58N	8 52E	15
Pontefract	53 42N	1 18W	9
Ponteland	55 3N	1 44W	9
Pontesbury	52 38N	2 51W	10
Pontevedra	42 24N	8 37W	24
Pontevedra, Ria	42 23N	8 46W	24
Pontgand	48 59N	20 14E	19
Pontia	40 58N	13 0E	56
Pontiac	42 43N	83 18W	43
Pontianah	0 5S	109 36E	35
Pontica	40 21N	36 54E	56
Pontiko Nisi	39 3N	23 22E	28
Pontine Marshes	41 25N	13 4E	25
Pontivy	48 5N	3 0W	14
Pontlaville	46 42N	7 8E	15
Ponto Lant Isle	3 30S	116 33E	35
Ponto Laut Strait	3 30S	116 15E	35
Pontoise	49 3N	2 5E	14
Ponton, Great	52 52N	0 39W	10
Pontons	43 48N	0 56W	14
Ponterson	43 35N	1 33W	14
Pontremoli	44 26N	9 55E	25
‡ Pontus	40 25N	38 0E	56
Pontypool	51 42N	3 1W	10
Ponurovka	52 10N	33 10E	23
Ponza, Isle	40 55N	12 58E	26
Poodella	15 42N	79 40E	33
Poodoocottah	10 22N	78 53E	33
Pool	53 54N	1 38W	9
Pool Delak	34 48N	51 2E	32
Pool, Sth.	50 16N	3 42W	10
Poolabrishim, R.	35 57N	57 15E	32
Poolasir	28 24N	74 30E	33
Pooldaragh	52 23N	6 33W	13
Poole	50 43N	1 59W	10
Poole	24 0N	73 20E	33
Poolejee	28 17N	68 46E	33
Poolkee, Rs.	30 46N	62 18E	32
Poolmurr	20 5N	75 30E	33
Poolshone Head	52 36N	6 13W	13
Pooltiel, Loch	57 28N	6 42W	11
Poonah	18 25N	73 56E	33
Pooneh	33 42N	74 25E	33
Poondy	18 55N	85 42E	33
Poor Bunder	21 40N	69 46E	33
Poor Head	51 48N	8 6W	13
Poorally Pass	26 49N	66 0E	32
Pooringh-y-jallah, R.	38 0S	142 57E	52
Poormah	21 33N	81 4E	33
Poorna, River	21 5N	75 56E	33
Poorna, R.	21 0N	76 3E	33
Poort Karroo	33 20S	19 55E	38
Poorton, N.	50 47N	2 40W	10
Pooshte Badman	33 14N	56 49E	32
‡ Popadia	48 36N	23 50E	19
Popavska	60 14N	87 29E	28
Popayan	2 25N	76 59W	49
Pophotz	54 37N	9 28E	21
Popoli	42 9N	13 58E	25
Poppelau	50 51N	17 46E	20
Poppenbuttel	53 41N	10 6E	21
Poppingavier	53 5N	5 44E	16
Poppleton	53 59N	1 8W	9
Poprad	48 59N	20 14E	19
Popuandua	26 9S	50 33W	51
Populonium	43 0N	10 33E	56
Pora, Po.	2 15S	99 45E

Names.	Lat.	Long.	No. of Map.
Prænestø. See Envs. of Rome	41 53N	12 52E	25, 56
Præsidium Anct.	29 38N	33 17E	37
† Praestoe	55 12N	12 0E	21
Praestoe	55 5N	12 2E	21
Prætorium	43 15N	16 30E	56
Prætorium	43 33N	16 0E	56
Praga	52 18N	21 5E	23
Prague	50 4N	14 24E	19
Prahusta	40 55N	24 14E	27
Prail Castle	56 37N	2 28W	11
Prairie Bluff	32 9N	87 29W	44
† Prairie, La	45 23N	73 30W	42
Prairie, La	45 27N	73 30W	42
Prairie, Mount	34 38N	92 30W	44
Prairie, River	39 55N	93 43W	44
Prairie, River	47 3N	94 25W	44
Prairie, Lit. River	36 12N	89 40W	44
Prairie, Lit. River	40 39N	89 29W	44
Prajano	40 36N	14 33E	26
Prangins	46 24N	6 18E	15
Prasias, L.	41 10N	23 18E	56
§ Prasii	26 0N	85 0E	55
Prasomisi	39 20N	24 9E	28
Prassonise	36 37N	24 19E	28
Prasti, C.	39 48N	19 38E	28
Prastia	36 43N	22 21E	28
Prasto	37 15N	22 41E	28
Pratas, Isles	20 40N	116 55E	35
Pratica	41 37N	12 45E	25
Prato	42 27N	9 8E	25
Prato Vecchio	43 46N	11 44E	25
Prats	42 26N	2 29E	14
Prats de Llasanes	42 0N	2 2E	24
Prattelen	47 31N	7 41E	15
Pratza	43 40N	18 42E	27
Prausnitz	51 21N	17 4E	20
Prautoy	47 39N	5 18E	14
Pravadi	43 11N	27 31E	27
Pravolorovskaia	50 25N	41 58E	23
Prawe Point	50 13N	3 42W	10
Prayeres	31 46N	17 13W	36
Praz	46 45N	9 24E	15
Prazeres	14 11S	55 32W	51
Pre S. Didier	45 45N	6 56E	25
Preboi	43 31N	19 27E	27
Precely Mt.	51 58N	4 45W	10
Prechistoe	58 26N	40 24E	23
Precoin	58 8N	3 56W	11
Predmir	49 10N	18 30E	19
Prees	52 53N	2 39W	9
Preesall	53 55N	2 59W	9
Preetz	54 17N	10 15E	21
Pregaro	43 1N	12 10E	25
Pregel, River	54 41N	20 22E	20
Pregoes	38 42N	8 30W	24
Pregradnoe	45 25N	41 18E	23
Prehodat	44 12N	16 37E	27
Prekop	43 7N	21 51E	27
Premeira Rocks	13 15N	94 40E	33
Premiti	40 21N	20 24E	27
Premnay	57 19N	2 39W	11
Premnis	18 10N	31 0E	55
Premuda, Isle	44 20N	14 40E	19
Prendergast	51 49N	4 58W	10
Prendwick	55 25N	2 0W	9
Prenzlow	53 18N	13 43E	20
Preobagenia, Isle	56 40N	170 0W	29
Preparis, Isle	15 0N	94 0E	29
Prepor	45 22N	24 25E	27
Prerowdorf	54 21N	12 34E	20
Presba	41 4N	21 4E	27
Presburg	48 9N	17 7E	19
Prescot	44 43N	75 39W	42
Prescott	53 26N	2 49W	9
‡ Presentation, La	45 41N	73 3W	42
Presenzano	41 22N	14 3E	25
Preservation Pt. and I.	46 1S	166 15E	53
Presidio	20 48S	64 10W	50
Press West	55 53N	2 12W	12
Presteign	52 17N	2 58W	10
Prestholm, I.	53 19N	4 2W	9
Preston	53 46N	2 42W	9
Preston	53 46N	0 11W	9
Preston	56 35N	2 52W	12
Preston	54 20N	1 52W	9
Preston	53 36N	0 43W	10
Preston	52 44N	2 28W	10
Preston	55 48N	2 20W	12
Preston Bagot	52 19N	1 43W	10
Preston (Haddington)	55 57N	2 58W	12
Preston, K.	55 59N	2 49W	12
Preston, Long	54 1N	2 16W	15
Preston, L.	33 7S	115 40E	53
Preston, R.	33 30S	115 45E	53
Prestonburg	37 43N	82 42W	44
Prestova	41 49N	24 35E	27
Prestwick	55 30N	4 36W	12
Pretchistensk	55 11N	44 32E	23
Preto, River	12 2S	56 55W	51
Pretc, River	8 0S	70 12W	49
Pretot	49 19N	1 27W	14
Pretsh	51 42N	12 50E	20
‡ Prettigaw	46 53N	9 50E	15
Pretzel	52 57N	11 21E	17
Previsa	38 58N	20 46E	28
Prezesti	46 33N	26 50E	27
Priaman	0 40S	100 12E	35
Priapus	40 24N	27 20E	56
Price, Cape	13 30N	93 10E	35
Priddy	51 15N	2 39W	10
Pridvoric	42 32N	18 22E	27
Priebus	51 29N	14 58E	20
Priepetz, River	51 7N	30 20E	23
Priepol	43 7N	19 41E	27
Priest Haggard	52 17N	6 58W	13
Priest, I.	58 0N	5 27W	11
Priestburg	51 56N	2 3W	10
Priestbury	53 16N	2 8W	9
Priestcliff	53 14N	1 49W	9
Priestleigh	51 9N	2 31W	10
Priestman, R.	18 9N	76 21W	47
Primara, Pomt	44 37N	12 18E	25
Primatestown	53 34N	6 26W	13
Primavera, River	6 1S	48 26W	51
Primis Parva	22 25N	32 5E	55
Primolano	46 0N	11 50E	25
‡ Prince Edward	44 3N	77 25W	42
Prince Edward's Bay	44 0N	77 0W	42
Prince Edward's I.	45 20S	38 30E	2
‡ Prince Edward's Isle	46 30N	63 10W	41
Prince Regente	5 33S	44 25W	51
Prince Regent's B.	76 20N	65 0W	40
Prince Regent's Inlet	75 0N	90 0W	40
Prince Regent's River (New Holland)	15 20S	125 5E	52
Prince Royal Harb.	35 4S	117 52E	53
Prince Rupert's B.	15 35N	61 26W	47
Prince of Wales' Islands	55 30N	133 0W	40
Prince of Wales' Isles	15 0S	147 0W	1
Prince Town (Prince Edward's Isle)	46 36N	63 47W	41
Prince William's Sound	60 0N	146 20W	40
Prince's County	46 40N	64 5W	41
Princes Island	6 30S	105 15E	35
Prince's Isle	1 28N	7 25E	46
Princess Royal Islands	52 30N	130 0W	40
Princetoun	38 23N	87 33W	44
Princeza	5 18S	37 3W	51
Principe Regente	5 33S	44 25W	51
‡ Principato, Citra	40 24N	15 25E	26
‡ Principato, Ultra	41 8N	15 6E	26
Principe	29 25N	104 30W	46
Principe de Beira, Ft.	12 22S	64 46W	49
Principe, V. do	18 51S	43 40W	51
Principe, V.N. do.	25 35S	50 36W	51
Principe, See Villanova de	6 8S	37 30W	51
Pringy	48 29N	2 33E	14
Prinkemen	51 31N	15 50E	20
Printian Isle	6 6N	102 40E	35
Prior, Cape	43 33N	8 15W	24
Prior Linn	55 4N	2 58W	12
Priors Cleeve	52 9N	1 51W	10
Priors Ditton	52 3N	2 34W	10
Pripet, R.	51 7N	30 20E	23
Pripri	13 5N	99 40E	35
Prise Norton	51 47N	1 32W	10
Prisrend	42 4N	20 57E	27
Pristina	42 25N	21 18E	27
Pritschwitz	51 12N	14 19E	17
Pritzig	54 9N	16 49E	20
Pritzwalk	53 10N	12 7E	20
Privalnaia	50 52N	46 0E	23
Privas	44 44N	4 36E	14
Proa	8 40S	114 26E	35
Proag	55 48N	6 6W	12
Probencio	39 26N	2 37W	24
Probolingo	7 52S	113 12E	35
Proboque	36 23S	72 20W	50
Procida, Isle	40 45N	14 0E	26
Prodano	37 1N	21 34E	28
Prodel	51 13N	12 20E	17
Proenalna	45 53N	38 44E	23
Projen	45 22N	24 14E	27
Prokchina	60 42N	37 28E	23
Prokoptsova	61 4N	43 9E	23
Prokul	55 34N	21 15E	20
Proleika	49 31N	45 1E	23
Prolitz	51 26N	12 28E	17
Promascns	46 36N	6 50E	15
Prome	18 50N	95 19E	29
Promona	43 55N	16 10E	56
Promontorium Album	33 12N	35 8E	31
Promzino	54 23N	46 38E	23
Prona	48 53N	18 30E	19
Pronoe	65 29N	12 8E	22
Pronsdorf	53 57N	10 32E	21
Pronsk	54 5N	39 25E	23
Prooa	34 32S	142 48E	52
Properhinge	50 51N	2 42E	16
Prophet's Town	40 30N	86 48W	44
Prophthasia	31 40N	61 30E	55
Propiha	9 59S	37 0W	51
Propontis	40 37N	28 0E	56
Propriano	41 41N	8 54E	25
Proschium	38 28N	21 24E	28
Proschyna	38 36N	23 13E	28
Proscremano	44 42N	9 30E	25
Proskourov	49 21N	27 5E	23
Prosperous	53 18N	6 45W	13
Proson Glen	56 48N	3 10W	11
Prosser's R. and B.	42 34S	147 57E	53
Prote, Id.	37 2N	21 34E	28
Proter	54 22N	13 35E	20
Proter Bay	54 22N	13 40E	20
Protzel	52 39N	13 56E	20
Proujany	52 37N	24 24E	23
Provence	46 53N	6 44E	15
‡ Provence	43 35N	6 0E	14
Provenzale, Port	42 2N	8 38E	25
Providence	41 50N	71 22W	44
Providence, N. E. Channel	25 40N	76 55W	47
Providence, N. W. Channel	26 5N	78 14W	47
Providence Fort	62 15N	114 10W	40
Providenciales Isles	21 45N	71 56W	47
Provins	48 33N	3 20E	14
Provision Isle	9 13N	81 50W	47
Prozelden	49 46N	9 23E	18
Pruborn	53 21N	12 12E	17
Pruck	49 13N	12 16E	18
Pruna	37 3N	5 8W	24
Pruna ad Hypium	40 5N	31 20E	56
Pruna, Pt.	56 10N	6 9W	12
Prunch	33 48N	74 18E	33
Prunelli, River	41 55N	8 48E	25
Prunet	44 48N	2 26E	14
Prusa	40 10N	29 8E	56
Prusatz	44 5N	17 20E	27
‡ Prussia, East	52 30N	16 0E	20
‡ Prussia, West	53 50N	18 0E	20
Pruszka	49 1N	18 11E	19
Pruth, River	45 20N	28 15E	23
Pruym	50 18N	6 24E	17
Pruz	47 5N	10 43E	19
Prydroysk	55 50N	27 20E	23
Prye	5 20N	100 35E	35
Przaszio	53 2N	20 59E	23
Przestitz	49 35N	13 20E	19
Przibram	49 41N	13 57E	19
Przyworce	50 37N	18 5E	20
Psakhua	38 34N	23 41E	28
Psili	37 47N	23 26E	28
Psiloriti, Mount	35 13N	24 45E	27
Psilos, C.	37 12N	25 33E	28
Pskov	57 48N	28 28E	23
Pskov, Lake	57 58N	28 0E	23
Psophis	37 52N	21 53E	28
Psremis, Lake	49 37N	12 32E	18
Psyche, Isles	24 12N	52 0E	32
Psyra, Isle	38 37N	25 36E	56
Ptchiritsa	43 4N	40 35E	23
Ptelio	39 3N	22 58E	28
Ptolemais	32 56N	35 4E	31
Ptolemais	29 20N	31 0E	56
Ptolemais	36 41N	31 45E	56
Ptolemais	32 42N	20 52E	56
Ptolemais Feratum	18 15N	38 20E	55
Ptolemais Hermii	26 29N	31 45E	56
Puachun	35 40S	72 20W	50
Puashish	33 0N	50 0E	32
Puatani, River	6 12S	71 40W	49
Pubb, R.	25 25N	67 5E	32
Pubbsy	58 11N	7 1W	11
Pubna	24 0N	89 20E	33
Pucanilla	27 0S	66 32W	50
Pucculoe	24 8N	90 0E	33
Puchin	43 18N	0 20W	14
Puchow	49 7N	18 18E	19
Pucinum	45 45N	13 37E	56
Puchpuri	12 45N	99 50E	29
Puchweis	47 34N	11 8E	18
Puckaway, Lake	44 21N	88 16W	44
Puckeridge	51 53E	0 0E	10
Pucklechurch	51 28N	2 25W	10
Pudasiarvi	65 25N	26 50E	23
Puddington	52 15N	0 37W	10
Puddur	26 0N	72 19E	33
Pudna	40 20N	22 25E	56
Pudwitz	52 30N	17 14E	20
Puebla Cazalla	37 10N	5 18W	24
‡ Puebla, La	18 30N	98 0W	46
Puebla, La	19 3N	98 4W	46
Puebla, La	39 46N	3 5E	24
Puebla de Fadrique	37 59W	2 39W	24
Puebla de Tornea	40 6N	0 1W	24
Puebla de Rodriga	38 57N	4 21W	24
Pueblo, El	31 52S	65 3W	50
Puelches	35 50S	69 15E	50
Pueeshikhana	27 57N	66 41E	32
Puelec	36 35S	66 50W	50
Pueni	46 16N	27 21E	27
Puente del Arzobispo	39 50N	5 8W	24
Puera	31 9S	63 5W	50
Puerco, River	30 6N	102 32W	49
Puertas	43 25N	4 37W	24
Puerto	38 37N	1 2W	24
Puerto de la mala Muger	38 20N	1 41W	24
Puerto Principe	21 16N	77 35W	47
Puerto Rico	18 15N	66 40W	47
Puertola	42 26N	0 11E	24
Puertomarin	42 46N	7 44W	24
Puesto	29 59S	62 55W	50
Puesto, El	21 53S	65 20W	50
Puestos	28 7S	63 15W	50
Puffin, Isle	51 51N	10 26W	13
Puggar	23 58N	85 5E	33
Puguios	27 14S	70 4W	50
Puicerda	42 27N	1 54E	14
Puiroland	46 3N	0 40W	14
Puis	46 3N	2 46E	14
Puiseux	48 13N	2 13E	14
Puisserguier	43 23N	3 3E	14
Pujoo	43 32N	0 56W	14
Puketarata	39 46S	175 9E	53
Pula	39 1N	8 58E	26
Pulao	8 15N	98 40E	35
Pular	5 38N	101 16E	35
Pulawy	51 23N	21 59E	23
Pulborough	50 58N	0 31W	10
Pulciano, Mount	43 14N	11 48E	25
Pulford	53 8N	2 56W	9
Pulford	52 10N	1 51W	10
Pulgar	10 32N	73 5W	49
Pulgarton	54 36N	13 28E	20
Puli Sesid	36 0N	53 10E	32
Pulicat	13 30N	80 20E	33
Pulithia, Pt.	36 38N	22 50E	28
Pullie	26 56N	72 50E	33
Pulloxhill	51 59N	0 27W	10
Pullunchero	17 31N	78 20E	33
Pully	46 30N	6 40E	15
Pulteney Town	58 23N	3 4W	12
Pultusk	52 40N	21 10E	19
Pulverback	52 36N	2 50W	10
Pulwul	28 5N	77 22E	33
Pulzano	40 22N	17 24E	26
Pumara	27 9N	69 2E	32
Puna, Isle	2 50S	80 6W	49
Punah	18 25N	74 2E	33
Punat	30 38N	77 10E	33
Punchardon	51 5N	4 9W	10
Punchenee	26 42N	88 24E	33
Pundee	29 22N	66 54E	32
Punderpoor	17 44N	75 10E	33
Punduran	28 48N	66 27E	33
Pu-ngan	25 45N	104 45E	34
Punganore	13 25N	78 41E	33
Punhete	39 29N	8 21W	24
Punillo	24 24S	63 50W	50
Punis, I.	15 20N	40 10E	55
Punitagui	30 45S	71 30W	50
Punj Deen	36 4N	62 42E	32
‡ Punjaub	32 30N	74 0E	33
Punjgoor	27 30N	62 59E	32
Punnah	24 50N	80 11E	36
Punnair, River	11 50N	79 50E	33
Punnair, R.	18 6N	78 3E	33
Puno	16 20S	70 47W	49
Puno	19 40S	65 4W	50
Punta Desconocida	20 40N	90 20W	47
Puntoon	53 58N	9 10W	13
Pupillico	37 23S	73 6W	50
Pupotamia	37 52N	21 53E	28
Pupulum	39 18N	8 33E	56
Pupuy	31 43S	71 27W	50
Purainda	18 17N	75 30E	33
Purchena	37 17N	2 30W	24
Purctiana	4 19S	41 5W	51
Purcul	47 32N	1 38W	14
Purcul	18 7N	79 44E	33
Purdie, Is.	32 20S	133 9E	52
Purdy	35 16N	88 30W	44
Puren, S. C. de	37 10S	70 56W	50
Purenviejo	37 55S	72 36W	50
Purfleet	51 29N	0 13E	10
‡ Puricues	23 46N	110 10W	46
Purificacion	4 5N	75 11W	49
Purificacion	31 25S	57 58W	50
Purificacion, La	19 29N	104 29W	46
Puriri	37 15S	175 35E	53
Purisima, La	26 12N	112 38W	46
Purissima, La	34 35N	120 5W	46
Puriton	51 10N	2 57W	10
Purleigh	51 41N	0 39E	10
Purmerend	52 32N	4 56E	16
Purneah	25 45N	87 35E	33
Purpurariæ	28 10N	14 0W	55
Purraur	10 5N	76 17E	33
Purtabgurh	24 2N	74 48E	33
Purug	25 30N	60 28E	32
Purup	39 0N	63 50E	32
Purus, River	3 46S	60 22W	49
Pusegyur, C.	45 2S	166 12E	53
Pushill	51 35N	0 55W	10
Pushur	34 54N	71 17E	33
Puspoki	47 6N	21 51E	19
Pusquoehogamy, Lake	48 37N	82 10W	42
Puszta	47 3N	23 9E	19
Putaoli	40 52N	14 10E	56
Putialah	30 15N	76 25E	33
Putignano	40 52N	17 8E	26
Putlam	7 52N	80 4E	33
Putlawlaw, River	31 43N	85 16W	49
Putney	51 28N	0 13W	10
Putnok	48 18N	20 25E	19
Putri Port. See Singapore			33
Putrid Sea	45 56N	34 50E	23
Putsfield	42 29N	73 14W	44
Puttanapuram	9 6N	76 55E	33
Puttareah	24 37N	92 13E	33
Putten	51 21N	4 24E	16
Putten	51 51N	4 19E	16
Putten	52 15N	5 36E	16
Puttenham	51 14N	0 39W	10
Puttiny	32 45N	68 19E	33
Puttirya	24 5N	78 28E	33
Puttlitz	53 16N	11 59E	20
Puttun	20 5N	70 25E	33
Puttun	23 50N	72 11E	33
Puttykonda	15 31N	77 30E	33
Putumayo	0 49N	77 8W	49
Putumayo, or Ica, River	3 8S	68 23W	49
Putwad	54 1N	9 13E	21
Putzeni	45 45N	27 40E	27
Putzig	54 44N	18 23E	20
‡ Putzilor	45 38N	24 50E	19
‡ Puy de Dome, Department of	45 46N	3 11E	14
Puy Guillaume	45 55N	3 28E	14
Puy, Le	45 3N	3 51E	14
Puy Sandu	32 10S	57 58W	51
Puzol	39 36N	0 18W	24
Puzzuoli	40 50N	14 8E	26
Pwllchrochen B.	51 58N	5 7W	10
Pwllheli	52 55N	4 24W	9
Pyaam	53 3N	5 25E	16
Pydna	36 20N	29 10E	56
Pyetun	19 30N	75 25E	33
Pyfn	47 36N	8 56E	15
Pykaioki	64 37N	24 22E	23
Pyla	36 54N	21 44E	28
Pylæ	33 30N	43 40E	56
Pyle	51 31N	3 42W	10
Pylle	38 46N	23 40E	28
‡ Pylos	36 52N	21 50E	28
Pylos	37 49N	21 31E	28
Pylos, vel Corythasium	36 51N	21 41E	28
Pylos vel Erana	36 56N	21 38E	28
Pylstaerts Isle	22 30S	175 0W	54
Pyramid Hill	36 3S	144 3E	52
Pyramid, The, Isle	44 0S	177 15W	52
Pyramid Pass	30 9S	23 55E	38
Pyramid River	35 50N	112 58W	45
Pyramidal Hills	28 12N	32 20E	37
Pyramids, The	29 58N	31 10E	37
Pyramus, R.	37 20N	36 0E	56
Pyrgynska	63 24N	56 41E	23
Pyrenæi, M.	42 45N	0 0W	55
Pyrenees	37 0S	143 15E	52
‡ Pyrenees, Eastern, Department of	42 38N	2 22E	14
‡ Pyrenees, Lower, Department of	43 10N	0 55W	14
Pyrenees, Upper, Department of	43 5N	0 10E	14
Pyrenees, Mountains	16 0S	49 0W	51
Pyrghoula	35 30N	66 2E	32
Pyrgos	37 40N	21 28E	28
Pyrgos	36 35N	22 23E	28
Pyrgos	36 48N	22 18E	28
Pyrgos, M.	37 28N	24 55E	28
Pyritz	53 10N	14 52E	20
Pyrnaco	6 0S	74 40W	49
Pyrnatza, R.	37 9N	21 55E	28
Pyssanitzen	53 48N	22 36E	20
Pythis, Pr.	31 22N	27 20E	56
Pyxus, Pr.	39 57N	15 25E	56

Q

Quackenbruck	52 39N	7 56E	17
Quaco Head	45 18N	65 32W	41
Quaderna	44 16N	11 32E	25
Quadrata	45 10N	8 5E	56
Quagues Mountain	0 5N	79 56W	49
Qualados	36 59N	25 28E	28
Qualsund	70 20N	24 0E	22
Quamkrore	15 10N	14 50W	36
‡ Quang Si	24 0N	109 0E	34
‡ Quang Tong	23 40N	114 0E	34
Quanlin	47 5N	130 55E	29
Quantockshead, Gt.	51 11N	3 11W	10
Quanum, R.	30 10S	56 40W	50
Quaquagamack, Lake	47 59N	72 5W	42
Quaranta	41 10N	16 24E	25
Quarantania, Mountams	31 53N	35 25E	31
Quarelton	53 38N	2 24W	9
Quarepoti	24 43S	57 28W	50
Quarnebeck	52 33N	11 11E	20
Quarnerolo, Channel of	44 56N	14 30E	19
Quarnford	53 11N	1 59W	9
Quarrelton	55 50N	4 31W	12
Quarries	57 10N	4 37W	11
Quartu	39 14N	9 10E	26
Quaschin	54 29N	18 22E	20
Quassel	53 22N	11 6E	17
Quatepoli	24 25S	57 8W	54
Quathlamba Mountains	29 20S	29 20E	38
Quatre Bras	50 34N	4 25E	16
Quatt	52 28N	2 20W	10
Quebec	46 49N	71 16W	41
‡ Quebec	47 5N	70 0W	41
‡ Quebec, District of	47 10N	71 40W	41
Quecuene, River	1 30S	62 10W	49
‡ Quedah	6 15N	100 55E	35
Quedah	6 0N	100 28E	35
Quedlinburg	51 49N	11 14E	20
Queen Charlotte, Cape	22 26S	167 46E	54
Queen Charlotte's Island	53 0N	132 10W	40
Queen Charlotte's Sound	51 15N	128 0W	40
Queen Charlotte's Sound	41 5S	174 20E	53
Queen Charlotte's Sound	41 10S	174 0E	53
‡ Queen's County	52 57N	7 20W	13
‡ Queen's County (Nova Scotia)	44 10N	65 0W	41
‡ Queen's County (N. Brunswick)	46 0N	66 0W	41
Queen's County (Prince Edward's Isle)	46 20N	63 14W	41
Queen's Ferry (Linlithgow)	56 0N	3 24W	12
Queenborough	51 25N	0 44E	10
Queenstown	18 15N	78 9W	47
Queenstown	43 14N	79 5W	42
Queguay, R.	31 50S	57 55W	50
Queich, L.	56 57N	4 10W	11
Queich, River	49 11N	8 24E	18
Queihangfoo	26 20N	106 30E	29
Queilingfoo	25 30N	109 43E	29
Queitchoofoo	31 10N	109 25E	29
Quellaype, Vol.	41 21S	72 45W	50
Quelmi	36 11S	71 50W	50
Quelpert Isle	33 30N	126 42E	29
Quemada	38 23N	3 12W	24
Quemada Fort	6 55N	77 57W	49
Quenborough	52 41N	1 2W	10
Qendal	59 53N	1 23W	12
Quendale Bay	59 54N	1 22W	12
Quenton	52 8N	1 43W	10
Quepe, River	38 43S	72 22W	50
Quequen, River	38 38S	58 40W	50
‡ Queretaro	21 0N	99 30W	46
Queretaro	20 42N	100 8W	46
Querfurt	51 23N	11 36E	20
Querimba Isles	11 0S	40 45E	36
Querndrup	55 11N	10 31E	21
Quero	45 59N	11 56E	25
Quesne	49 1N	0 15W	14
Quethiock	50 27N	4 21W	10
Quetobo, River	15 15S	68 28W	49
Quetta, or Shawl	30 8N	66 51E	32
Quettehou	49 37N	1 18W	14
Quetuto, River	17 0S	66 18W	49
Queuille, La	45 39N	2 44E	14
Quevea	60 34N	1 1W	12
Quiaca	22 15S	65 45W	50
Quiberon	47 30N	3 9W	14
Quibo, Isle	8 45N	81 45W	48
Quibor	9 44N	69 45W	49
Quiches	8 5S	77 35W	49
Quickborn	54 1N	9 13E	21
Quicklock	67 5N	17 41E	22
Quienpierte	12 12S	73 25W	49
Quieppe, Isle	14 0S	38 50W	51
Quilan, Point	43 37S	74 30W	48
Quilca, River	16 22S	73 27W	49
Quilcoa	30 22N	6 10W	36
Quilengues	15 20S	14 5E	36
Quiligua	21 58S	70 2W	50
Quilimari	32 2S	71 27W	50
Quilimari, River	32 58S	70 40W	50
Quilinen	48 6N	4 5W	14
Quilino	30 15S	64 40W	50
Quilkie	56 40N	2 51W	12
Quilla	24 24N	107 30W	46
Quillahua, Point	41 20S	73 54W	50
Quillan	42 54N	2 11E	14
Quillen, River	38 24S	72 40W	50
Quillimane	17 58S	36 45E	36
Quillota	32 54S	71 8W	50
Quilmas	42 52N	9 6W	24
Quiloa	8 48S	39 35E	36
Quilon	8 50N	76 40E	33
Quimbumby	17 3S	15 22E	36
Quimper	48 0N	4 6W	14
Quin Abbey	52 50N	8 5W	13
Quincy	39 57N	91 12W	44
Quindiu	4 10N	75 43W	48
Quingey	47 6N	5 54E	14
Quinho	14 0N	109 0E	29
Quinichtagon, Lake	49 58N	70 40W	41
Quinisdal, River	58 14N	6 38E	22
Quinta	9 14S	35 25W	51
Quintana	38 36N	5 38W	24
Quintanar	41 37N	3 3W	24
Quinten	47 8N	9 12E	15
Quinto, River	33 13S	65 27W	50
Quioun Kassab	28 7N	34 51E	37
Quipar, River	38 13N	1 48W	24
Quiquibe, R.	15 0S	66 40W	50
Quiquijani	13 20S	71 45W	48
Quiquite, Harb.	15 30N	108 48E	35
Quirbe	20 52S	67 0W	50
Quiroga, Pt.	42 13S	64 23W	50
Quishader	58 29N	6 18W	11
Quisimafugo, R.	8 55S	39 30E	36
Quisopango	10 48S	73 5W	49
Quito	0 13S	78 43W	49
Quiy	52 13N	0 14E	10
Quizungo, River	17 0S	38 8E	36
Quoich, Loch	57 50N	5 10W	11
Quoin Is.	26 30N	56 40E	32
Quoin, Point	34 47S	19 36E	38
Quoregnon	50 24N	3 41E	16

R

Raab	47 41N	17 40E	19
Raab, River	47 47N	17 45E	19
Raab, the Little, River	47 42N	17 35E	19
Raabierg	57 38N	10 21E	21
Raalfe	62 23N	6 15E	16
Raasay, Isle	57 27N	6 3W	11
Raasay, Sound of	57 26N	6 8W	11
Raat	25 38N	79 30E	33
Rab, L.	31 36N	86 20E	33
Rab, R.	30 5N	85 50E	33
Babaht, Port	34 45N	62 2E	32
Rabak	23 5N	39 40E	36

Names.	Lat.	Long.	No. of Map.
Raroung, L.	31 20N	85 54E	33
Ras al Ain	36 43N	40 7E	24
Ras al Krun	37 18N	9 37E	36
Ras el Ain	33 11N	35 14E	31
Ras el Beder, W.	32 33N	36 48E	31
Ras el Eregh. *See* Port of Aden			36
Ras-el Khaimah	25 55N	56 8E	32
Ras-el Lur	29 23N	48 0E	32
Ras el Shakaa	34 1?N	35 44E	30
Ras-el Tombe	29 57N	50 10E	32
Rasas Ascoad	4 30N	48 10E	36
Ras Awath	5 30N	48 50E	36
Ras Boo Alli	27 20N	49 35E	32
Ras Boyt	35 52N	35 53E	30
Ras Brieffs	25 8N	61 8E	32
Ras Bussool	25 15N	64 9E	32
Ras Chunse	25 9N	62 4E	32
Ras Ellora	24 43N	54 52E	32
Ras Furtuk	28 5N	34 35E	37
Ras Ghunse	25 7N	62 5E	32
Ras Godem	25 20N	60 16E	32
Ras Gorden	25 20N	60 15E	23
Ras Gwadel	25 10N	62 12E	32
Ras Hafoon	10 30N	51 40E	36
Ras Hassun	24 55N	55 8E	32
Ras Koppah	25 15N	62 38E	32
Ras Kutam. *See* Port of Aden			36
Ras Luffan	24 43N	54 40E	32
Ras Malin	25 15N	65 0E	32
Ras Marbat. *See* Port of Aden			36
Ras Marshig. *See* Port of Aden			36
Ras Muhammed	27 44N	34 15E	31
Ras Reccan	26 13N	51 20E	32
Ras Salil. *See* Port of Aden			36
Ras Shemaul Bunder	25 15N	63 2E	32
Ras Sinailah. *See* Port of Aden			36
Ras Sufana	28 0N	48 35E	32
Ras Taih. *See* Port of Aden			36
Ras Tanhora	26 41N	50 17E	32
Ras Tanka	25 22N	59 51E	32
Ras Ul Kuyle	7 10N	49 36E	36
Ras Yanbu'a	26 40N	50 15E	32
Ras Yanka	25 21N	59 52E	32
Rassacker	54 32N	9 21E	21
Rassaulm, Cape	38 19N	15 34E	26
Rasass, Oom	31 50N	36 4E	37
Rasat, Cape	32 58N	21 30E	36
Raschow	50 36N	18 15E	20
Ras el Khanzir	36 21N	35 44E	30
Rasgra	43 31N	26 33E	27
Rashan, Isle	48 0N	153 45E	29
Rasharkin	54 57N	6 29W	13
Rashat, El	30 56N	30 0E	37
Rasheen	25 51N	59 35E	32
Rashid	26 50N	33 20E	37
Rasigerbi, Pt.	38 0N	14 12E	26
Raskolnitchia	50 34N	45 43E	23
Rasluk	41 45N	23 57E	27
Rasman	28 38N	60 5E	32
Rasquera	41 2N	0 41E	24
Rasselm, Lake	44 47N	29 2E	27
Rassova	44 14N	27 58E	27
Rastadt	48 50N	8 14E	18
Rastede	53 15N	8 16E	17
Rastekais, Mount	70 0N	26 0E	22
Rastenberg	54 5N	21 23E	20
Rastersk	59 20N	58 45E	23
Rastopalo	39 10N	21 26E	28
Rastrick	53 41N	1 47W	9
Rastro, El	9 5N	67 41W	49
Rasuta	36 48N	3 12E	36
Raswapatam	14 14N	75 50E	33
Ratachin Inn	57 13N	5 24W	11
Ratae	52 50N	1 5W	55
Ratcha	57 8N	30 29E	23
Ratcliff	52 57N	1 2W	9
Ratcliff	52 51N	1 14W	10
Ratchiffe, B.	35 7S	117 20E	53
Ratgur	23 48N	78 25E	33
Rath	53 8N	7 45W	13
Rathangan	53 14N	6 58W	13
Rathaspich	52 17N	6 30W	13
Rathbourny	53 6N	9 9W	13
Rathconnel	53 33N	7 13W	13
Rathconrath	53 32N	7 32W	13
Rathcoole	53 17N	6 30W	13
Rathcormack	52 5N	8 16W	13
Rathdowny	52 50N	7 36W	13
Rathdrum	52 56N	6 14W	13
Rathdrumin	53 50N	6 19W	13
Rathen	57 39N	2 0W	11
Rathenau	52 3?N	12 21E	20
Ratheny	53 23N	6 11W	13
Rathfarn	53 32N	7 1W	13
Rathfigh	53 36N	6 30W	13
Rathfryland	54 14N	6 10W	13
Rathgormuck	52 18N	7 30W	13
Rathkeale	52 31N	8 54W	13
Rathkenny	53 46N	6 38W	13
Rathlacken	54 17N	9 13W	13
Rathlee Head	54 17N	9 1W	13
Rathlin, Isle	55 21N	6 13W	12
Rathlin O'Birn, Isle	54 40N	8 51W	13
Rathmelton	55 2N	7 39W	13
Rathmolion	53 29N	6 46W	13
Rathmore	53 13N	6 33W	13
Rathmullan	54 15N	8 44W	13
Rathmullen	55 6N	7 33W	13
Rathnew	52 59N	6 6W	13
Ratho	55 55N	3 24W	12
Rathronan	52 23N	7 42W	13
Rathven	57 41N	2 56W	11
Rathvilly	52 54N	6 41W	13
Ratiaria	43 48N	23 0E	56
Ratibor	50 3N	18 18E	20
Ratingen	51 18N	6 51E	17
Ratisbon, *or* Regensberg	49 0N	12 2E	18
Ratnapoora	6 42N	80 22E	33
Ratoneau	43 18N	5 18E	14
Rattan, Isle	16 20N	86 25W	46
Rattray	57 37N	1 50W	11
Rattray	56 36N	3 16W	12
Rattray Hd.	57 37N	1 49W	11
Ratzebuhr	53 32N	16 49E	20
Ratzeburg	53 43N	10 52E	21
Raucos	32 15S	71 1W	50
Rauden	53 57N	18 45E	20
Raudrup	56 45N	8 20E	21
Raumo	61 7N	21 30E	23
Raunathi	26 32N	36 17E	56
Raunich	29 30N	74 54E	33
Raunsholt	54 56N	11 14E	21
Raunstrup	57 11N	10 10E	21
Raveda	42 37N	27 31E	27
Ravee, River	30 32N	72 10E	33
Ravelrig	55 53N	3 21W	12
Raven Point	52 29N	6 21W	13
Raven, River	66 14N	13 50E	22
Ravenburn	55 20N	2 36W	12
Ravendale	53 29N	0 9W	9
Ravenglass	54 21N	3 22W	9
Ravenna	44 27N	12 5E	25, 56
Ravensburg	47 48N	9 37E	18
Ravenstein	51 48N	5 40E	16
Ravensthorpe	52 20N	1 0W	10
Ravenstonedale	54 26N	2 26W	9
Ravensworth	54 55N	1 39W	9
Raviley, Lit.	52 25N	0 10W	10
Ravli	40 12N	33 9E	30
Ravna Gora	45 23N	15 0E	19
Rawa	51 45N	20 26E	23
Rawa	50 16N	23 43N	19
Rawan-rhad. Lake	30 40N	81 0E	29

Names.	Lat.	Long.	No. of Map.
Rawil Pindee	33 42N	73 4E	33
Rawindiz	36 50N	44 30E	30
Rawitz	51 38N	16 56E	20
Rawmarsh	53 28N	1 21W	9
Rawpoor	14 14N	79 35E	33
Raws	54 45N	7 36W	13
Rawyl, Pass	46 23N	7 25E	15
Ray	30 57N	92 21W	44
Rayan	30 24N	57 58E	32
Raycza	49 28N	19 3E	19
Rayghur	23 56N	76 35E	33
Rayleigh	51 35N	0 35E	10
Rayne	57 22N	2 33W	11
Rayne, Old	57 21N	2 34W	11
Raynha, V. N. da	19 52S	44 48W	51
Raypoor	24 39N	81 42E	33
Rayun	29 20N	56 53E	32
Raza Point	40 54S	62 18W	50
Razab	33 0N	56 26E	32
Razak	35 2N	49 24E	32
Razboca	22 28N	84 40E	33
Razes	46 1N	1 17E	14
Razsoshinska	48 42N	40 5E	23
Razvalniji	49 51N	46 34E	23
Ré, Isle of	46 12N	1 27W	14
Reades Drift River	28 23S	24 20E	38
Reading	51 27N	0 58W	10
Reading (Pennsylvania)	40 21N	75 5W	44
Real Porto	10 19S	48 44W	51
Real V.	6 39S	36 25W	51
Real Va	43 5N	2 18W	24
Reale, Mt.	42 32N	13 17E	25
Reale, Mt.	37 19N	13 28E	26
Realego	12 24N	87 3W	46
Realmont	43 47N	2 10E	14
Reams	46 37N	9 34E	15
Reanatin	57 4N	3 14W	11
Reasby	52 42N	1 2W	10
Reate	42 25N	12 55E	56
Reay	58 33N	3 45W	11
Rebberlahe	52 46N	10 10E	17
Rebenvilier	47 19N	7 25E	15
Rebild	56 49N	9 53E	21
Rebnesoe	70 5N	19 0E	22
Rebolossa	41 2N	2 56W	24
Rebordello	0 2N	50 4W	51
Recanau	43 26N	13 33E	25
Recco	44 23N	9 10E	25
Recherche, Archipelago of the	34 15S	122 0E	52
Recherche, B.	43 35S	147 4E	53
Rechitza	52 22N	30 22E	23
Rechotka	53 39N	46 55E	23
RecifeCape	34 0S	25 45E	38
Recipe	8 3S	34 46W	51
Recklinghausen	51 38N	7 12E	17
Recogne	49 33N	5 18E	16
Recousse	50 48N	2 5E	14
Reculver	51 23N	1 11E	10
Reczechost	44 29N	25 4E	27
Red Bluff	4 21S	37 45W	51
Red, Castle	56 38N	2 31W	12
Red Cedar, Lake	47 29N	95 0W	44
Red Cedar, Lake	46 20N	94 31W	44
Red Deer, R.	51 20N	111 0W	40
Red Fork, Lake	47 51N	96 48W	44
Red Head	56 38N	2 27W	12
Red Head (New Greenland)	75 0N	58 40W	40
Red Hyth, Pt.	57 41N	2 44W	11
Red Lake	48 0N	95 0W	44
Red Lake	49 43N	88 45W	44
Red Lake & Ho	51 40N	94 0W	40
Red Point	27 45S	114 10E	52
Red River	30 55N	93 54W	44
Red River	50 20N	97 0W	40
Red River, Little	35 0N	91 25W	44
Red River (Tartary)	43 45N	62 50E	29
Red River, *or* Rio Roxo	30 43N	88 57W	44
Red Rock	52 42N	6 11W	13
Red Shur	27 47N	56 10E	32
Red Wharf, Bay	53 19N	4 12W	9
Red Wood	41 30N	91 54W	44
Red Wood, River	44 33N	94 52W	44
Redang, Isle	5 55N	103 0E	35
Redburn	51 48N	0 24W	10
Redcar	54 37N	1 3W	9
Redcastle	57 30N	4 22W	11
Redcross	52 53N	6 9W	13
Redding	55 59N	3 44W	12
Redditch	52 18N	1 57W	10
Redenhall	52 25N	1 20E	10
Redford	43 33N	75 46W	44
Redford	56 35N	2 42W	12
Redford, Gr.	55 25N	3 2W	12
Redgorton	56 26N	3 27W	12
Redgrave	52 22N	1 1E	10
Redgwell	52 2N	0 32E	10
Redhaugh	56 54N	2 25W	11
Redhills	54 6N	7 19W	13
Redholes	56 52N	2 50W	11
Redinha	39 58N	8 31W	24
Redisham	52 24N	1 31E	10
Redmarley d'Abbitol	51 59N	2 21W	10
Redmile	52 55N	0 49W	9
Redmire	54 20N	1 55W	9
Redon	47 39N	2 5W	14
Redonda, Isle	16 54N	62 21W	47
Redondela	42 17N	8 36W	24
Redondo, O.	38 42N	7 25W	24
Redondo, Mount	48 10S	66 30W	50
Redruth	50 14N	5 14W	10
Reduccion	27 53S	62 30W	50
Reduccion, La	33 2S	63 20W	48
Redware	52 46N	1 53W	10
Redwick	51 33N	2 50W	10
Redwitz	49 55N	12 5E	18
Redworth	54 36N	1 37W	9
Ree, Lough	53 32N	7 55W	13
Reeabad	36 48N	55 49E	32
Reed, River	55 8N	2 13W	9
Reede, N.	53 2N	7 15E	17
Reef, North-west (Cattegat)	56 46N	11 24E	21
Reekbergen	52 10N	5 56E	16
Reelan, River	54 49N	7 57W	13
Reepham	52 47N	1 6E	10
Reer, Isle	55 31N	11 5E	21
Reerie	27 56N	74 5E	33
Rees	51 47N	6 23E	18
Reest, River	52 39N	6 4E	16
Reetz	52 51N	12 56E	20
Retah	31 18N	34 23E	37
Refugio	28 11N	97 40W	46
Refugio, El	25 53N	97 24W	46
Rega, River	54 9N	15 22E	20
Regalbulo	37 36N	14 38E	26
Regan	28 49N	59 5E	32
Regan (Kirman)	28 47N	59 5E	25
Regan, Ruins of	28 17N	62 38E	32
‡ Regen	49 16N	11 54E	18
Regen	48 55N	13 2E	18
Regen, Weisse, R.	49 1N	12 3E	18
Regensperg	47 29N	8 27E	15
Regent, L.	33 15S	146 22E	52
Reggio	44 41N	10 40E	25
Reggio	38 3N	15 40E	26
Regia	54 45N	7 5W	55
Regia Altera	52 45N	8 30W	55
Regillus, L. *See* Envs. of Rome			25
Regis	51 4N	12 25E	17
Registo	15 48S	58 50W	51
Regium Lepidi	44 44N	10 40E	56
Rego	46 36N	18 22E	19
Rehang	19 27N	99 25E	35
Rehden	53 26N	18 56E	20
Rehlingen	49 22N	6 42E	18
Rehmulpoor	17 30N	74 17E	33
Rehna	53 46N	11 10E	17
Rehoboth	34 59N	40 22E	56
Reibuie	57 9N	5 5W	11
Reichau	53 54N	20 5E	20
Reichenau	46 50N	9 23E	15

Names.	Lat.	Long.	No. of Map.
Reichenbach	46 38N	7 41E	15
Reichenbach	50 47N	16 40E	20
Reichenbach	48 32N	8 24E	18
Reichenberg	50 44N	15 3E	19
Reichenstein	50 25N	16 56E	20
Reichshofen	48 55N	7 44E	14
Reid	48 13N	13 28E	19
Reiden	47 15N	7 58E	15
Reidesheim	48 45N	11 9E	18
Reidie, B.	42 42S	148 11E	53
Reidlingen	48 9N	9 29E	18
Reifnitz	45 55N	15 4E	19
Reigatamevech Copper Mines	29 5N	32 23E	37
Reigate	51 14N	0 14W	10
Reighton	54 9N	0 18W	9
Reigna Fuig	57 0N	5 24W	11
Reigolzwyl	47 24N	7 42E	15
Reikiavig	64 0N	22 0W	39
Reindeer, Isle	69 1N	36 22E	23
Reinga	34 25S	172 40E	53
Reinga	38 58S	177 2E	53
Reinheim	49 50N	8 48E	18
Reinsarry	57 45N	5 33W	11
Reinwasser	54 4N	17 11E	20
Reiriach	56 50N	3 54W	11
Reisenburg	53 45N	19 7E	20
Reismarkt	45 55N	23 45N	19
Reiss	51 17N	13 15E	18
Reith	54 23N	1 57W	9
Rejitsa	56 22N	27 6E	23
Rejurh	25 21N	77 30E	33
Rekingen	46 29N	8 16E	15
Rekirkiui	43 31N	27 38E	27
Rekkem	50 55N	5 40E	16
Reliance Fort	62 55N	109 0W	40
Relienburg	47 34N	10 18E	18
Reloncavi Sound	41 45S	73 10W	50
Relugas	57 32N	3 40W	11
Rema, Cape	36 40N	24 34E	28
Remah	25 50N	47 15E	29
Remanso	29 25S	64 0W	50
Remedios	34 52S	58 33W	50
Remedios	7 13N	74 51W	49
Remels	54 10N	9 40E	21
Remesal	42 3N	6 29W	24
Remete	46 42N	21 34E	19
Remeth, *or* Iarmuth	32 32N	35 10E	31
Remich	49 34N	6 22E	16
Remire	4 52N	52 10W	51
Remiremont	48 2N	6 36E	14
Remmath	49 49N	11 50E	18
Remolino	10 43N	74 43W	49
Remu, Pt.	35 6N	92 52W	44
Remus	46 50N	10 23E	15
Remusat	44 24N	5 20E	14
Rena, Cape	38 47N	24 43E	28
Renac	47 44N	2 0W	14
Renaix	50 45N	3 34E	16
Renan	47 7N	6 55E	15
Renco, River	44 25N	12 18E	25
Rendall	59 4N	3 3W	11
Rendek	47 1N	17 23N	19
Rendina	39 4N	21 59E	28
Rendlesham	52 7N	1 22E	10
Rendsburg	54 25N	9 40E	21
Renesse	51 43N	3 46E	16
Renesta	36 23N	22 25E	28
Renfrew	55 54N	4 24W	12
‡ Renfrewshire	55 50N	4 32W	12
Reni	45 24N	28 17E	27
Renihue	42 24S	72 50W	50
Reninghe	50 56N	2 43E	16
Renington	55 27N	1 40W	9
Renish Ru	57 42N	6 52W	11
Renligen	46 42N	7 35E	15
Rennell's Isle	11 20S	160 0E	54
Rennen	57 7N	22 11E	23
Rennerod	50 37N	7 58E	17
Rennes	48 7N	1 40W	14
Reno, River	44 40N	11 46E	25
Renswoude	52 5N	5 32E	16
Rentina	38 58N	21 55E	28
Rentle	47 30N	10 47E	19
Renton Inn	55 53N	2 17W	12
Rentotte	6 20N	80 7E	33
Renvyle, Cape	53 35N	10 6W	13
Renwick	54 47N	2 38W	9
Réolie, La	44 40N	0 2W	14
Repalle	16 0N	80 55E	33
Reparata, T. Sa	41 15N	9 9E	25
Repfail	58 21N	4 14W	11
Rephalos, Cape	37 29N	24 23E	28
Rephidim	28 45N	33 58E	31
Rephidim	28 38N	33 55E	37
Reps	46 3N	25 7E	19
Repton	52 49N	1 33W	10
Repulse Bay	20 35S	148 50E	52
Repulse Bay	66 20N	86 0W	40
Requena	39 33N	1 10W	24
Requitego	42 3N	6 38W	24
Resaena	36 36N	40 10E	56
Resafa, *or* Resapha	35 32N	38 46E	30, 56
Reschorst	53 27N	10 20E	17
Rescobie	56 39N	2 46W	12
Resen	56 24N	9 5E	21
Resende	41 10N	7 51W	24
Reservoir	55 53N	3 53W	12
Reshd	37 20N	49 35E	32
Resiarvi	63 37N	24 55E	23
Resich	43 36N	19 16E	27
Resipol	56 43N	5 46W	12
Resisto de S. Marcos	17 45S	48 51W	51
Reska	42 28N	20 46E	27
Resna	41 10N	21 5E	27
Resnik	44 40N	20 38E	27
Resolis	57 40N	4 15W	11
Resolution, Fort	61 6S	113 40W	40
Resolution, Isle	61 45N	65 0W	40
Resolution, Isle	45 38S	166 20E	53
Resort, Lough	58 1N	7 0W	11
Ress Ness	55 45N	10 52E	21
Reston, N. and S.	53 20N	0 5E	9
Restook, River	46 40N	68 30W	44
Reszysz, Ibn	30 50N	35 21E	37
Retford, East	53 19N	0 58W	9
Rethel	49 30N	4 23E	14
Rethem	52 46N	9 22E	17
Retichi	42 37N	19 6E	27
Retimo	35 22N	24 29E	27
Retimo, Cape	35 27N	24 43E	27
Retiro	19 3S	44 39W	51
Retiro	4 36S	42 30W	51
Retiro	2 55N	75 35W	49
Retrequin	36 27S	66 30W	50
Retska	44 11N	24 22E	27
Retuerto	39 38N	4 23W	24
Retz	49 18N	12 19E	18
Retzungen	52 57N	10 41E	17
‡ Reuben	31 52N	35 57E	31
Reuch, River	48 41N	7 56E	18
Reunare	56 59N	5 8W	11
Reus	41 9N	1 16E	24
‡ Reuss	50 35N	11 50E	17
Reuss, R.	46 48N	8 42E	15
Reuthlingen	48 30N	9 14E	18
Reuzel	51 21N	5 10E	16
‡ Revel	59 17N	26 0E	23
Revel	59 26N	24 50E	23
Revellata, Cape	42 37N	8 42E	25
Revelstoke	50 19N	4 0W	10
Reveoch	57 54N	5 18W	11
Revesby	53 8N	0 3W	9
Revida Grande	31 56S	68 7W	50
Revigny	48 49N	4 58E	14
Revilla	42 11N	3 34W	24
Revilla	27 5N	99 12W	46
Revillagigedo I.	19 10N	110 20W	46
Rewa, River	3 48N	58 27W	51
‡ Rewah	24 0N	81 30E	33
Rewah	24 34N	81 19E	33
Rewai-oku, R.	41 2S	173 0E	53
Rey, Esta del	31 43S	68 45W	50
Rey Isle	8 22N	78 40W	49
Rey, Le	44 14N	3 35E	14
Rey, Villa Nova d'el	0 40S	47 58W	51

Names.	Lat.	Long.	No. of Map.
Rey, Villa Nova d'el	4 35S	40 0W	51
Reyes	24 25N	105 38W	46
Reyes	13 37S	69 41W	49
Reyes	16 0S	60 52W	49
Reyes	12 50S	67 40W	49
Reyes, Los	10 11N	73 33W	49
Reyes, River	24 55N	106 28W	46
Reygosa	43 15N	7 28W	24
Reyna	38 11N	6 2W	24
Reynoldsboro	36 8N	87 54W	44
Reynoldston	51 35N	4 11W	10
Reynosa	43 1N	3 56W	24
Rezat, R. Swabian	49 55N	10 53E	18
Rezbach	49 54N	9 53E	18
Rezuns	46 48N	9 23E	15
Rha Occidentalis	56 10N	45 0E	55
Rhado	37 29N	23 10E	28
Rhadunpoor	23 52N	71 37E	33
Rhaedestus	41 0N	27 30E	56
Rhapta	2 0S	40 40E	55
Rhaptus, Fl.	1 5N	139 30E	55
Rhawak	35 43N	69 50E	32
Rhawan Rhad, L.	30 50N	81 0E	33
Rhayader	52 10N	3 28W	10
Rheda	51 50N	8 17E	17
Rheenen	51 58N	5 34E	16
Rhegium	38 7N	15 41E	56
Rheim	55 54N	6 20W	12
Rheims	49 16N	4 1E	14
Rhein	53 56N	21 31E	20
Rheinfall	47 41N	8 36E	15
Rheinau	47 37N	8 37E	15
Rheine	52 16N	7 24E	17
Rheinek	47 28N	9 35E	15
Rheinfelden	47 34N	7 48E	15
‡ Rheinthal	47 19N	9 34E	15
Rheinwald	46 31N	8 15E	15
Rhenea, I.	37 29N	25 14E	56
Rhenoster Fount.	29 40S	17 10E	38
Rhenoster Fount.	31 57S	24 22E	38
Rhenus, Fl.	51 30N	6 30E	55
Rheon, R	42 20N	42 50E	56
‡ Rhetia	47 0N	10 30E	55
Rhiabuic	57 9N	5 9W	11
Rhiconich	58 26N	4 57W	11
‡ Rhin, Lower, Department of	48 43N	7 44E	14
‡ Rhin, Upper, Department of	47 50N	7 12E	14
Rhinberg	51 32N	6 36E	17
Rhine, River, Old	52 13N	4 24E	16
‡ Rhine (Bavarian)	49 25N	7 50E	18
‡ Rhine, Lower, Grand Duchy of	51 0N	7 30E	17
Rhinns, Pt.	55 43N	6 31W	12
Rhinocolura	31 5N	33 46E	31
Rhinoster Beg	31 25S	25 30E	38
Rhinoster, River	31 20S	21 6E	38
Rhio	1 0N	104 30E	35
Rhioni, R.	42 1N	42 30E	30
Rhiw	52 51N	4 36W	10
Rhizies	37 26N	22 28E	28
Rhizius	41 5N	40 30E	56
Rhizomybo	38 11N	22 6E	28
Rhizon	42 30N	18 49E	56
Rhizus	39 40N	22 53E	56
Rhodanus, Fl.	44 40N	4 55E	55
‡ Rhode Island	41 40N	71 40W	44
Rhodes, *or* Rhodus	36 25N	28 15E	30, 56
Rhodope, M.	42 0N	24 5E	56
Rhodus, I.	36 10N	27 55E	56
Rhœteum	40 1N	26 20E	56
‡ Rhône, Department of	45 52N	4 36E	14
Rhône, Mouths of the	43 21N	4 39E	14
‡ Rhône, Mouths of, Department of	43 33N	4 58E	14
Rhoscolyn	53 16N	4 35W	9
Rhossili	51 35N	4 15W	10
Rhossus	36 28N	35 52E	56
Rhossus, Ms.	36 20N	35 55E	56
Rhubo, Fl.	55 10N	22 30E	55
Rhuden	51 32N	8 27E	17
Rhudigat	38 16N	46 11E	32
Rhyddlan	53 18N	3 27W	9
Rhygurh	21 53N	83 26E	33
Rhyndacus	40 28N	28 30E	30
Rhyndacus, Fl.	40 22N	28 30E	56
Rhypai	38 16N	22 3E	28
Ria Arosa	42 38N	8 52W	24
Ria Betanzos	43 23N	8 14W	24
Ria Muros y Noya	42 42N	8 59W	24
Ria Vigo	42 15N	8 45W	24
Riace	38 29N	16 31E	26
Riach	57 11N	5 34W	11
Riachan	57 24N	5 5W	11
Riajsk	53 42N	39 52E	23
Rialp	42 28N	1 8E	24
Riano	42 5N	12 30E	25
Riarte	26 5S	65 9W	50
Riaz	46 40N	7 5E	15
‡ Riazan	54 20N	39 0E	23
Riazan	54 32N	39 22E	23
Ribadavia	42 17N	8 11W	24
Ribadeo	43 33N	7 6W	24
Ribas	42 15N	2 10E	24
Ribay, Le	48 23N	0 25W	14
Ribble, River	53 45N	2 50W	9
Ribchester	53 49N	2 32W	9
‡ Ribe	55 34N	8 48E	21
Ribecourt	49 31N	2 56E	14
Ribera	37 29N	13 14E	26
Riblah	34 25N	36 15E	56
Ribnitz	54 7N	12 32E	17
Ribstone	53 58N	1 25W	9
Riby	53 33N	0 12W	9
Rica d'Oro	29 40N	158 0E	1
Rica, Va.	25 47S	56 25W	51
Rica, Va.	23 26S	52 15W	51
Ricavetz, Lake	42 33N	19 45E	27
Riccal	53 50N	1 3W	9
Riccarton	55 36N	4 30W	12
Rice, Lake	44 12N	78 14W	42
Riceboro	31 47N	81 30W	44
Rich, Pt.	44 44N	80 45W	42
Richard's Castle	52 19N	2 44W	10
Richardson, Pt.	68 10N	96 20W	40
Riche Isle	8 15S	148 0E	52
Richel Mth.	24 16N	67 17E	32
Richibucto Harbour	46 40N	64 53W	41
Richibucto River	46 37N	64 55W	41
Richie, C.	34 42S	118 44E	53
‡ Richilieu	45 53N	72 57W	42
Richmond	31 20N	85 49W	44
Richmond	54 14N	1 45W	9
Richmond	51 27N	0 20W	10
Richmond	33 35S	150 56E	52
Richmond	42 45S	147 33E	53
Richmond Bay (Prince Edward's Isle)	46 36N	63 50W	41
Richmond Gulf	56 15N	77 20W	40
Richmond (Lower Canada)	45 43N	72 4W	42
Richmond (New Brunswick)	46 2N	67 45W	41
Richmond, R.	28 51S	153 30E	52
Richmond (Upper Canada)	45 8N	75 50W	42
Richmond (Virginia)	37 30N	77 39W	44
Richtenberg	54 7N	12 54E	20
Richtenswyl	47 11N	8 41E	15
Rickling	51 57N	0 11E	10
Rickmansworth	51 30N	0 29W	10
Ricote	38 10N	1 32W	24
Riddell	55 30N	2 47W	12
Ridders	54 0N	9 38E	21
Riddes	46 10N	7 14E	15
Rideau, Lake	44 47N	76 16W	42
Ridley

Names.	Lat.	Long.	No. of Map.
‡ Roggeveld, Bergen	32 0S	20 15E	38
‡ Roggeveld, Karro	32 30S	20 10E	38
‡ Roggeveld, Little	32 45S	21 30E	38
‡ Roggeveld, Middel	32 10S	21 40E	38
Rogliano	42 57N	9 26E	25
Roglin	28 9N	68 30E	32
Rogonatpour	23 30N	86 40E	33
Rogonautpoor	26 0N	77 0E	33
Rogonis	29 27N	50 38E	56
Rogus	39 15N	20 53E	27
Rogzow	53 54N	15 43E	20
Rohan	48 5N	2 43W	14
‡ Rohilcund	28 30N	78 40E	33
Rohit	25 55N	73 10E	30
Rohrbach	47 8N	7 49E	15
Rohrbrunn	49 54N	9 23E	18
Rohtuk	28 48N	76 34E	33
Rohu	35 30N	68 10E	33
Roidal	59 45N	6 52E	22
Roig	58 6N	6 52W	11
Roig, Loch	58 10N	6 56W	11
Rojestveno	59 12N	29 55E	23
Rojestvensk	57 12N	50 4E	23
Rojestvensk	63 14N	49 32E	23
Rojestvensk	52 48N	42 19E	23
Rojestvino	54 32N	44 50E	23
Rojki	56 34N	50 31E	23
Rokad, River	32 55N	36 3E	30
Rokad, W.	32 46N	36 3E	31
Rokbok, River	20 5N	106 35E	35
Rokitzan	49 45N	13 36E	19
Rukko, Pt.	36 3N	14 15E	26
Rokua	64 30N	26 38E	23
Rolde	52 59N	6 39E	16
Rolduc	50 52N	6 2E	16
Rolgesbuttel	52 29N	10 31E	17
Rolle	46 28N	6 21E	15
Rolleston	52 50N	1 37W	10
Rollo, Bay	46 20N	62 20W	41
Rom Isle	55 9N	8 36E	21
Roma	57 32N	18 27E	22
Roma	41 56N	12 37E	56
‡ Romagna	44 12N	12 7E	25
Romagnano	45 37N	8 20E	25
Romala	36 58N	41 49E	30
Romald Kirk	54 35N	2 0W	9
Romamagach	56 55N	41 35W	11
Romammotiers	46 42N	6 26E	15
Roman Camp	56 26N	3 45W	12
Roman Camp	56 16N	3 51W	12
Roman Camp	57 5N	2 20W	11
Romana, Cape	34 0N	6 1E	36
Romanel	46 34N	6 38E	15
Romanguas	10 43S	71 47W	49
Romania, Cape	1 30N	104 15E	35
Romann	53 56N	15 38E	20
Romanno	55 43N	3 20W	12
Romanov	57 54N	39 46E	23
Romanova	59 9N	56 45E	23
Romans	45 3N	5 3E	14
Romanzoff, Cape	61 45N	166 0W	40
Romanzoffs Isles	9 0N	171 0E	54
Romaud	47 28N	17 50E	19
Romb	56 33N	8 20E	21
Romberg, Cape	53 30N	142 0E	29
Rome	41 32N	74 31W	44
Rome	41 55N	12 27E	25
Rome (New York)	43 15N	75 25W	43
Romen	50 43N	33 48E	23
Romenay	46 30N	5 6E	14
Romero	31 39S	61 25W	50
Romford	51 35N	0 9E	10
Romhild	50 21N	10 35E	17
Romige Isle	1 26N	118 35E	35
Romishorn	47 3N	9 21E	15
Rommaneh	31 0N	32 40E	37
Romney	51 0N	0 55E	10
Romney	39 19N	78 50W	44
Romney, Old	50 59N	0 54E	10
Romont	46 42N	6 56E	15
Romorantin	47 22N	1 44E	14
Romos	47 0N	8 2E	15
Rom's Isle	55 32N	10 47E	21
Romsey	50 58N	1 30W	10
Romsdal	62 26N	7 35E	22
Ron	56 43N	8 11E	21
Rona, Isle	57 35N	5 57W	11
Rona, Isle	58 32N	4 20W	11
Rona, Isle	57 30N	7 6W	11
Rona, Sound of	57 30N	6 7W	11
Ronaldsay Firth, N.	59 28N	2 28W	11
Ronaldshay, North	59 23N	2 26W	11
Ronaldshay, South	58 48N	2 57W	11
Ronas Voe	60 34N	1 27W	12
Ronbo, Lake	67 4N	33 45E	23
Roncal	42 52N	0 55W	24
Roncao	38 21N	7 14W	24
Roncesvalles	42 57N	1 22W	24
Ronciglione	42 18N	12 13E	25
Ronco	45 20N	11 17E	25
Roncq	50 46N	3 8E	14
Ronda	36 48N	5 6W	24
Roney Rock	52 36N	6 12W	13
Rongo	33 7N	78 47E	33
Rong-tsoi, R.	29 14N	88 50E	33
Ronie, W.	57 44N	4 5W	11
Ronkebye	55 25N	10 37E	21
Ronnau	53 57N	10 21E	21
Ronne	55 8N	14 45E	22
Ronneby	56 12N	15 18E	22
Ronnerne, N., Isle	57 22N	10 58E	21
Ronnerne, S., Isle	57 11N	11 2E	21
Ronquillo, El	37 44N	6 1W	24
Ronskoi Zavarot, Cape	69 0N	54 22E	23
Roodbar	36 55N	49 15E	32
Roode Kruis	52 24N	5 50E	16
Roodurpoor	28 58N	79 20E	33
Rooee	30 39N	67 48E	32
Roomra, River	25 40N	64 8E	32
Roomuk	31 15N	70 30E	33
Roon	53 8N	6 26E	16
Roorally, River	25 40N	66 23E	32
Rroosky	53 49N	7 52W	13
Rooss	53 46N	0 2W	9
Roostain	38 5N	54 9E	32
Root, River	43 50N	91 5W	44
Roper, Cape	69 45N	67 30W	40
Ropezyce	50 4N	21 39E	19
Ropley	51 4N	1 5W	10
Roque, S.	31 47N	16 51W	36
Roquefort	44 3N	0 22W	14
Roques, Los, Isle	11 52N	66 40W	49
Roquetas	36 44N	2 44W	24
Roquevaire	43 22N	5 36E	14
Roraas	62 32N	11 17E	22
Rorbach	49 2N	7 20E	14
Rorbeck	55 55N	9 17E	21
Rorec	27 39N	68 59E	32
Rorsethach	47 29N	9 30E	15
Rorstad	67 35N	14 58E	22
Rosa de Castilla	35 43N	105 19W	45
Rosa, Isle	38 54N	8 40E	26
Rosa, Monte	45 59N	7 53E	25
Rosa, M. de S.	24 27S	61 30W	50
Rosa, S.	12 27S	64 30W	49
Rosada, L. de la	35 16S	66 40W	50
Rosalia	42 31N	20 17E	27
Rosaman	41 18N	21 47E	27
Rosan Chapel	54 45N	4 56W	12
Rosario	38 29N	16 2E	26
Rosario	25 52S	64 8W	50
Rosario	32 48S	60 56W	50
Rosario	33 17S	71 27W	50
Rosario	23 15S	67 10W	50
Rosario	24 35S	64 55W	50
Rosario, El	23 17N	106 22W	46
Rosario, El	30 56N	115 33W	46
Rosario, N. S. del	22 12S	63 25W	50
Rosario, River	22 55N	106 28W	46
Rosarios Isles	9 47N	75 55W	47
Rosart	49 52N	5 17E	16
Rosary	57 8N	5 28W	11
Rosas	42 15N	3 11E	14
Rosas Bay	41 14S	63 20W	50
Rosas, Gulf of	42 10N	3 12E	24
Rosatses	46 16N	22 27E	19
Roscanuel	48 17N	4 35W	14
Roscoff	48 43N	4 1W	14
Roscommon	53 38N	8 8W	13
‡ Roscommon County	53 49N	8 8W	13
Roscrea	52 56N	7 48W	13
Rosdoe	56 4N	4 38W	12
Rose Asb	50 59N	3 46W	10
Rose Isle	15 0S	162 0W	54
Roseberry	55 47N	3 7W	12
Rosehearty	57 42N	2 7W	11
Rosehill	55 36N	5 42W	12
Rosehild, Gulf of	55 50N	12 1E	21
Rosel	50 22N	18 11E	20
Rosemarkie	57 36N	4 6W	11
Rosenallis	53 8N	7 25W	13
Rosenau	45 37N	25 21E	19
Rosenau	48 36N	20 34E	19
Rosenberg	50 52N	18 26E	20
Rosenberg	48 36N	14 23E	19
Rosenberg	48 58N	19 12E	19
Rosenberg (Main Tauber)	49 29N	9 31E	18
Rosenburg	53 41N	19 19E	20
Rosendal	59 57N	6 2E	22
Roseneath	56 2N	4 47W	12
Roseness	58 54N	2 49W	11
Rosenheim	47 50N	12 10E	18
Rosenholm	56 20N	10 22E	21
‡ Rosetta	31 17N	30 30E	37
Rosetta	31 24N	30 25E	37
Rosetta, Harb.	35 30S	138 45E	52
Roshin	54 32N	8 8W	13
Roshk, Loch	57 35N	5 7W	11
Rosi, Mount	42 11N	12 16E	25
Rosignol, Lake	44 16N	65 20W	41
Rosin Bay. *See* Gibraltar			24
Rosington	53 29N	1 4W	9
Roskeen	52 8N	8 47W	13
Roskeen	57 42N	4 13W	11
Rosla, River	50 3N	12 16E	17
Rosland, Castle	55 54N	4 25W	12
Roslare Pt.	52 19N	6 21W	13
Roslau	51 51N	12 20E	17
Roslavl	53 52N	32 47E	23
Roslin Chapel and Castle	55 52N	3 9W	12
Rosmus	56 19N	10 48E	21
Rosoy	49 42N	4 7E	14
Ross	51 55N	2 34W	10
Ross	42 4S	147 36E	53
Ross	56 35N	4 24W	12
Ross	56 4N	4 34W	12
Ross Bay	51 33N	8 56W	13
Ross Castle	52 2N	9 32W	13
Ross's Farthest	69 20N	100 30W	39
Ross Head	54 46N	4 5W	12
Ross Isle	54 46N	4 5W	12
Ross Lake	53 22N	9 10W	13
Ross, Lough	54 22N	7 47W	13
Ross, New	52 22N	6 56W	13
Ross, Old	52 22N	6 49W	13
Rossa	46 25N	9 8E	15
Rossall, Point	53 55N	3 4W	9
Rossan, Point	54 42N	8 49W	13
Rossano	39 34N	16 40E	26
Rossbeg, Point	52 6N	9 59W	13
Rossbercon	52 23N	6 57W	13
Rossduff	53 30N	9 5W	13
Rossel	54 4N	21 8E	20
Rossena	44 37N	10 29E	25
Rossetta	55 39N	3 14W	12
Rosshall	56 22N	6 3W	12
Rosshaupten	47 41N	10 43E	18
Rossie, Castle	56 41N	2 31W	12
Rossie, Priory	56 28N	3 8W	12
Rossienay	55 25N	23 8E	28
Rossignol	49 44N	5 26E	16
Rossile	57 41N	3 29W	11
Rossinière	46 29N	7 6E	15
Rossirk	54 10N	9 7W	13
Rossitten	55 9N	20 50E	20
Rosslea	54 14N	7 10W	13
Rossnakill	55 12N	7 42W	13
Rossnowlagh	54 34N	8 14W	13
‡ Ross-shire	57 30N	4 27W	11
Rosstellan	51 51N	8 8W	13
Rosstrevor	54 6N	6 11W	13
Rossum	52 20N	6 55E	16
Rost, Isle	67 40N	10 50E	22
Rostak	23 50N	56 45E	29
Rostak	28 40N	55 30E	32
Rosternen	48 14N	3 22W	14
Rosto, Pta do	31 45N	16 42W	36
Rostock	54 1N	12 1E	17
Rostojarvi, Lake	68 45N	20 30E	22
Rostok	47 9N	39 26E	23
Rostov	57 10N	39 28E	23
Rota	36 36N	6 21W	24
Rotas	32 58N	73 41E	33
Rotels	46 45N	9 27E	15
Roth	49 16N	11 3E	18
Roth	47 6N	8 23E	15
Rothaus	47 50N	8 15E	18
Rothbeggan	53 28N	6 30W	13
Rothbury	55 19N	1 53W	9
Rothe	53 47N	10 52E	21
Rothefluh	47 29N	7 55E	15
Rothemurchus	57 11N	3 51W	11
Rothenbach	50 47N	12 29E	17
Rothenberg	51 19N	15 0E	20
Rothenbrun	46 47N	9 26E	15
‡ Rothenburgh	48 45N	9 12E	18
Rothenburgh	53 7N	9 23E	17
Rothenburgh	51 0N	9 43E	17
Rothenburgh	49 24N	10 13E	18
Rothenthurm	47 6N	8 39E	15
Rother, River	50 57N	0 44E	10
Rother, R.	53 17N	1 20W	9
Rotherfield	51 3N	0 14E	10
Rotherfield	51 31N	0 58W	10
Rotherham	53 25N	1 24W	9
Rothes	57 33N	3 17W	11
Rothes Castle	57 34N	3 14W	11
Rothesay	55 50N	5 1W	12
Rothie, Norman	57 25N	2 30W	11
Rothiemay	57 31N	2 46W	11
Rothley	52 41N	1 9W	10
Rothweil	48 10N	8 37E	18
Rothwell	52 26N	0 50W	10
Rothwell	53 29N	0 16W	9
Rotjen	50 45N	6 13E	17
Rotondo	39 58N	16 5E	26
Rotondo, Mount	42 14N	9 3E	13
Rotondo, Mount	40 15N	15 51E	26
Rotorua, Lake	38 30S	176 20E	53
Rott, River	48 24N	13 17E	18
Rotte, Isle	11 0S	123 0E	35
Rottenburg	49 46N	10 1E	18
Rottenburg	48 28N	8 55E	18
Rottenest, Isle	32 0S	115 32E	52
Rottenmann	47 30N	14 31E	19
Rotten-nest, I.	32 0S	115 18E	53
Rotterdam	51 55N	4 29E	16
Rottinge	55 9N	11 57E	21
Rotton Slough	57 41N	2 58W	11
Rottum	53 33N	6 32E	16
Rottum	53 24N	6 39E	16
Rotu Aire	39 2S	175 40E	53
Rotu Kareka	38 12S	176 33E	53
Rotu, Kawa	38 32S	176 5E	53
Rotu Mahana	38 18S	176 31E	53
Rotu, Ponamu	39 2S	175 45E	53
Rotu, Thu	38 7S	176 35E	53
Rotumah, *or* Grenvilles Isle	12 20S	176 50E	54
Rotu-makaridi	38 17S	176 34E	53
Rotu-roa, L.	38 7S	176 23E	53
Rotusgur	24 38N	83 54E	33
Rotu-iti	38 4S	176 30E	53
Roubuki, *or* Long I.	46 38S	167 55E	53
Rouak, Well of	30 2N	33 53E	37
Roubaix	50 41N	3 10E	14
Roucan	55 5N	3 33W	12
Rouen	49 28N	1 7E	14
Rouga	37 16N	21 55E	28
Rouge	47 46N	1 26W	14
Rougemont	46 30N	7 13E	15
Rougoui	59 25N	32 50E	23
Rouilliac	45 47N	0 6W	14
Roukzouk	21 5N	97 2E	35
Roulans	47 20N	6 17E	14
Roulers	50 57N	3 7E	16
Roulet	45 36N	0 1E	14
Roum	56 37N	9 34E	21
Roumeli. *See* the Bosphorus			27
Roumeli Hissar. *See* the Bosphorus			27
Roundstone Bay	53 23N	9 55W	13
Roung, Isle	57 44W	23 19E	23
Roupar	43 23N	7 43W	24
Roupat, Isle	1 50N	101 40E	35
Roupy	49 49N	3 11E	14
Roura	4 38N	52 10W	51
Rousalska	64 22N	46 40E	23
Rousbrugge	50 55N	2 37E	14
Rouse, Mt.	37 50S	142 17E	52
Rouses Valles	42 57N	1 25W	14
Rousham	51 54N	1 17W	10
Rousholm	59 6N	2 36W	11
Rousila	37 18N	21 59E	28
‡ Rousillon	42 35N	2 35E	14
Rousses, Les	46 27N	6 4E	14
Routchy	64 58N	54 20E	23
‡ Rouville	45 15N	73 10W	42
Rouza	55 43N	36 2E	23
Rovanemi	66 27N	25 40E	23
Roveen	52 36N	0 12E	16
Rovelicza	45 4N	17 31E	27
Rovenia	40 2N	20 54E	27
Roverbella	45 15N	10 48E	25
Roveredo	45 54N	11 7E	19
Roveredo	46 15N	9 8E	15
Rovigno	45 2N	13 42E	19
Rovigo	45 3N	11 45E	25
Roville	48 27N	6 18E	14
Rovinare	44 54N	23 16E	27
Rovni	44 13N	19 49E	27
Rovno	50 38N	26 11E	23
Rovolgari	38 54N	22 9E	28
Row	56 3N	4 45W	12
Rowal	23 56N	90 30E	33
Rowallan	55 39N	4 32W	12
Rowant	37 3N	37 15E	24
Rowantree	55 10N	4 35W	12
Rowapypoor	28 4N	73 3E	33
Rowardennan	56 9N	4 35W	12
Rowchester	55 41N	2 26W	12
Rowdill, K.	57 44N	6 50W	11
Rowiemiasio	51 38N	20 40E	23
Rowley Moor	53 40N	2 7W	9
Rowner	50 49N	1 11W	10
Rowo	8 14S	111 52E	35
Rowsa, Isle	50 10N	3 4W	11
Roxas, F.	34 5S	60 55W	50
Roxboro' (North Carolina)	36 22N	79 10W	44
‡ Roxburgh	33 17S	149 50E	52
‡ Roxburgh, County	55 23N	2 38W	12
Roxburgh, Isle	23 0S	158 0W	1
Roxburghe	55 35N	2 30W	12
Roxby	53 39N	0 37W	9
Roxen, Lake	58 31N	15 50E	22
Roxo, Cape	12 42N	16 30W	36
Roxo, Cape	21 32N	97 20W	46
Roxo, Cape	17 56N	67 20W	47
Roxolani	49 15N	38 10E	55
Roy Barelly	26 20N	81 6E	33
Roy, Glen	56 58N	4 38W	12
Roya, River	43 46N	7 43E	25
Royacottah	12 30N	78 5E	33
Royal Company's Isle	49 48S	143 50E	52
Royal Island	48 0N	89 5W	44
Royal Oak	52 43N	6 58W	13
Roye	49 41N	2 48E	14
Roymala, R.	21 35N	88 45E	33
Roymungul, R.	21 40N	89 15E	33
Royston	52 2N	0 2W	10
Roza Sa	14 36S	47 55W	51
Rozan	52 48N	21 59E	23
Rozan	28 36N	69 56E	32
Rozans	44 23N	5 27E	14
Rozas, Las	42 57N	3 51W	24
Rozas, Las	40 30N	3 52W	24
Rozendaal	51 32N	4 27E	16
Roziere, Cape	48 50N	64 14W	41
Rozsoshinska	47 59N	42 21E	23
Rozuelo	42 40N	6 32W	24
Rozwadow	50 36N	22 6E	19
Rsero	19 25S	62 44W	50
Ru Ardivachar	57 24N	7 24W	11
Ru Ree, Pt.	57 57N	5 33W	11
Ru Stoor	58 17N	5 16W	11
Rua Wahine	40 0S	175 46E	53
Ruabon	52 59N	3 2W	9
Ruakituna, R.	38 50S	176 50E	53
Ruan	50 1N	5 12W	10
Ruapanu	39 22S	175 40E	53
Ruardean	51 51N	2 33W	10
Rubano	41 33N	4 4W	24
Rubat Zurka	32 5N	36 17E	30
Rubenstein	52 2N	12 37E	20
Rubers Law	55 26N	2 43W	12
Rubian	42 39N	7 35W	24
Rubicon, R.	44 10N	12 25E	56
Rubicon, R.	41 28S	146 42E	53
Rubielos	40 14N	0 38W	24
Rubiera	44 37N	10 49E	25
Rubin Nahr	31 57N	34 44E	31
Rubio, River	28 20S	69 5W	50
Ruby Mines	36 55N	71 15E	32
Rucello	37 57N	13 55E	26
Ruchan	57 30N	5 21W	11
Ruchill, W.	56 20N	4 4W	12
Rucine	43 38N	11 38E	25
‡ Rucky	48 9N	24 32E	19
Rud Shiur	27 0N	55 52E	32
Rudabad	33 40N	52 32E	32
Rudaglava	44 5N	22 10E	27
Rudbar	33 23N	47 15E	30
Rudbuxton	51 51N	4 57W	10
Ruddington	52 53N	1 9W	9
Ruddreach	57 3N	5 42W	11
Ruddum	14 5N	77 25E	33
Rudemao	27 6N	80 5E	33
Rudgeley	52 46N	1 56W	10
Rudham	52 50N	0 42E	10
Rudhan	30 3N	56 21E	32
Rudkiobing	54 56N	10 44E	21
Rudnik	50 18N	22 27E	19
Rudolstadt	50 44N	11 20E	18
Rudon	57 39N	7 26W	11
Rudston	54 6N	0 19W	9
Rue	46 38N	6 51E	15
Rueda	41 25N	4 56W	24
Rueda de l'Amirante	42 27N	5 17W	24
Rueda, N. S. de	41 18N	9 12W	24
Ruedubh	57 11N	6 10W	11
Ruegno	44 34N	9 19E	25
Ruelle	45 41N	0 11E	14
Ruerlo	52 4N	6 26E	16
Rueval, Lake	57 31N	7 18W	11
Ruexas, Casto de	36 45N	2 13W	24
Ruffec	46 3N	0 7E	14
Rufford	53 38N	2 50W	9
Rufford	53 10N	1 1W	9
Rufforth	53 58N	1 12W	9
Rufrae	40 52N	15 32E	56
Rufus, R.	34 0S	141 10E	52
Rugby	52 22N	1 15W	10
‡ Rugen, Isle	54 23N	13 28E	20
Rugenwalde	54 26N	16 25E	20
Rugged Harbour	48 43N	65 8W	41
Rugged Isle Harbour	44 66N	62 45W	41
Ruggisberg	46 49N	7 26E	15
Rugiero	40 20N	18 21E	26
Ruhaiheh, Er	31 2N	34 42E	31
Ruholle	55 11N	12 4E	21
Ruhr, River	51 26N	6 44E	17
Ruhrwarden	53 36N	8 20E	17
Ruichta	43 56N	19 53E	27
Ruighuizum	52 53N	5 33E	16
Rumas	30 48N	106 48W	46
Ruinerwold	52 44N	6 16E	16
Ruisker	56 6N	5 42W	12
Ruisky	57 13N	4 33W	11
Ruivaens	41 39N	7 57W	24
Rujana	52 55N	24 54E	23
Rujorah	26 53N	77 44E	33
Rukhsum	33 20N	79 38E	33
Rukov	52 46N	32 52E	23
Rule, R.	55 22N	2 41W	12
Rum	47 7N	16 50E	19
Rum Cay	23 40N	74 47W	47
Rum, Isle	57 2N	6 21W	11
Rum, River	45 5N	93 22W	44
Ruma	45 0N	19 52E	19
Rumbels	46 45N	9 11E	15
Rumberg	50 59N	14 31E	19
Rumbling Bridge	56 10N	3 33W	12
Rumena, Cape	37 15S	73 25W	50
Rumesan, I.	56 21N	6 17W	12
Rumford	44 29N	70 38W	44
‡ Rumilia	41 40N	26 0E	27
Rumilly	45 52N	5 57E	25
Rumker Peak	30 48S	146 5E	52
Rumlang	47 27N	8 31E	15
Rumleh	31 55N	34 53E	31
Rumligen	47 26N	7 50E	15
Rummaneh	32 48N	35 19E	31
Rummelsburg	53 59N	17 0E	20
Rummon	31 55N	35 17E	31
Rumney	51 30N	3 7W	10
Rumney, River	51 30E	3 6W	10
Rumore	58 8N	5 19W	11
Rumsdale	58 19N	3 43W	11
Runa Head	53 46N	9 52W	15
Runafer	59 6N	24 39E	23
Runaway, B.	18 27N	77 21W	47
Runaway, C.	37 33S	178 9E	53
Runcorn	53 20N	2 44W	9
Rund, R.	37 10N	71 30E	32
Rundu	35 15N	75 14E	33
Runen	52 46N	6 23E	16
Rungpoor	27 0N	94 35E	29
Rungpoor	25 42N	89 20E	33
Runjenguddy	11 16N	79 0E	33
Runnelstone	50 2N	5 40W	10
Runton	52 56N	1 15E	9
Rupa	41 22N	23 27E	27
Ruoti	40 43N	15 43E	26
Ruovesi	61 58N	23 58E	22
Rupelmonde	51 9N	4 14E	16
Rupert's House	51 30N	78 45W	40
Rupunumy, River	3 50N	58 27W	51
Ruquengo	38 24N	7 22W	24
Ruremondee	51 13N	6 4E	17
Rusadir	35 20N	2 50W	55
Ruse	61 43N	5 9E	22
Ruseelpoor	21 22N	86 58E	33
Ruselläe	42 55N	11 10E	56
Rush	53 31N	6 6W	13
Rush, Pt.	55 13N	6 41W	13
Rushcroft	54 48N	2 45W	9
Rushden	52 18N	0 35W	10
Rushlikon	47 17N	8 33E	15
Rushmere	52 3N	1 10E	10
Rushton	53 7N	2 5W	9
Rushton	50 51N	2 5W	10
Rushville, *or* Russellville	40 10N	90 30W	44
Rusi	47 51N	16 40E	19
Ruskachan	56 20N	4 16W	12
Ruskelville	36 44N	86 49W	44
Ruskie	56 12N	4 10W	12
Ruskington	53 3N	0 23W	9
Ruskol	40 49N	26 37E	27
Ruspæ	36 10N	11 5E	56
Rusper	51 7N	0 17W	10
Rusque, L.	57 35N	5 7W	11
Russ	55 16N	21 19E	20
Russ, River	55 18N	21 17E	20
Russcarberry	51 35N	8 59W	13
Russeedpoor	31 0N	72 16E	33
Russel	33 15S	174 3E	53
Russell	44 26N	75 9W	44
‡ Russell Prescott	45 20N	75 5W	42
Russell's T.	45 2N	73 58W	42
Russelville	34 25N	87 54W	44
Russelville	36 46N	86 50W	44
‡ Russia, Asiatic	63 30N	110 0E	29
‡ Russia, European	56 0N	37 0E	23
‡ Russian Territory, N. America	65 0N	150 0W	40
Russoczyn	54 13N	18 35E	20
Russucurrum	36 40N	2 40E	55
Russwyl	47 5N	8 8E	15
Rustchuk	43 52N	25 59E	27
Rusvede	44 4N	24 59E	27
Ruswarp	54 29N	0 38W	9
Rutherford Inn	55 46N	3 22W	12
Rutherfordton	35 19N	81 59W	44
Rutherglen	55 50N	4 13W	12
Ruthin	53 6N	3 17W	9
Ruthven	57 34N	4 6W	11
Ruthven	56 37N	3 8W	12
Ruthven	57 22N	3 57W	11
Ruthven	57 17N	3 27W	11
Ruthven, Loch	57 17N	4 17W	11
Ruthven, N.	57 6N	2 55W	11
Ruthwell	55 1N	3 25W	12
Ruti	47 9N	7 26E	15
Rutiwie	27 0N	84 20E	33
‡ Rutland	52 40N	0 39W	10
Rutland (Vermont)	43 40N	72 55W	44
Rutland, Isle	54 58N	8 29W	13
Rutland, Isles	11 15N	92 50E	35
Rutlaum	23 29N	74 56E	33
Rutnageeree	17 1N	73 25E	33
Ruttelan	42 42N	7 6W	24
Rutli, *or* Grutlie	46 58N	8 36E	15
Ruttunghur	24 56N	75 7E	33
Ruttungurh	28 3N	74 44E	33
Ruttunpoor	22 22S	82 7E	33
Rutzan	56 12N	21 9E	23
Rutzow	54 9N	15 46E	20
Ru-vaill, Pt.	55 58N	6 8W	12
Ruvielos	40 45N	1 3W	24
Ruvis	46 48N	9 8E	15
Ruvo	40 53N	15 31E	26
Ruyoopoor	31 33N	77 22E	33
Ruysselede	51 1N	3 24E	19
Ruzo's Kraal	29 28S	23 37E	38
Ryaguddy	18 54N	83 25E	33
Ryall	52 4N	2 11W	10
Ryan, Loch	54 58N	5 3W	12
Rybinsk	58 5N	38 45E	23
Ryburgh	52 50N	0 54E	10
Rydal	54 27N	3 1W	9
Ryde	50 44N	1 11W	10
Rye	41 1N	73 40W	44
Rye, River	54 12N	0 57W	9
Rye, W.	55 44N	4 44W	12
Ryeground	57 15N	11 2E	21
Rykha, El	31 29N	36 0E	24
Ryhope	54 52N	1 22W	9
Ryk

Names.	Lat.	Long.	No. of Map.
St Antonio (Oaxaca)	18 2N	97 20W	46
St Antonio (Pernambuco)	8 36s	41 1W	51
St Antonio Pt.	40 38s	64 36W	50
St Antonio, Porto de	40 57s	74 0W	50
St Antonio, River	28 18N	97 3W	46
St Antonio, Sierra de	41 45s	65 10W	50
St Antonio (Tessin)	46 11N	9 7E	15
St Antonio Tower	38 35N	16 34E	26
St Antonio (Varinas)	7 47N	68 44W	49
St Antonius	51 17N	4 39E	17
St Arnould	48 33N	1 56E	14
St Arvans	51 41N	2 42W	10
St Asaph	53 15N	3 25W	9
St Athans	51 24N	3 25W	10
St Aubin	47 40N	1 57E	14
St Aubin	45 19N	0 38W	14
St Aubin	47 26N	0 34W	14
St Aubin	49 53N	1 4E	14
St Aubin (Fribourgh)	46 54N	6 59E	15
St Aubin (Isle Dieu)	46 42N	2 22W	14
St Aubin (Jersey)	49 13N	2 12W	14
St Aubin (Neuchâtel)	46 54N	6 47E	15
St Augustin	46 46N	71 29W	46
St Augustin, Cape (Pernambuco)	8 13s	34 54W	51
St Augustine (Florida)	29 51N	81 30W	44
St Augustine's Bay (Madagascar)	23 40s	35 50E	36
St Aurica, Cape	36 0N	14 17E	26
St Auseline	46 39N	71 0N	44
St Austell	50 21N	4 47W	10
St Avertin	47 23N	0 43E	14
St Avit	45 51N	2 33E	14
St Avold	49 0N	6 44E	14
St Bacco	41 59N	19 27E	33
St Balthasar	3 13N	67 53W	49
St Barbara	37 49N	6 58W	24
St Barbara	33 24N	118 18W	45
St Barbara	2 3N	78 22W	49
St Barbara	2 53N	60 59W	49
St Barbara	1 28N	61 52W	49
St Barbara	34 25N	119 18W	45
St Barbara	3 13s	74 35W	49
St Barbara	4 7N	67 45W	49
St Barbara	37 17N	70 40W	50
St Barbara, Channel	34 15N	118 50W	45
St Barbe, Isle	0 10N	107 30E	35
St Barnabe	48 20N	68 30W	41
St Barnabe, Isle	11 50N	145 0E	29
St Barnabe, Isle	48 22N	68 33W	41
St Bartholmai	15 43s	41 56N	51
St Bartholomew	15 0N	164 30E	54
St Bartholomew	17 55N	62 59W	47
St Bartholomew (Bavaria)	47 28N	12 54E	18
St Bartolome	6 42N	74 16W	49
St Bartolome	40 44N	5 19W	24
St Bartolomeo	37 36N	13 3E	26
St Bartolomeo, Isle	8 10s	139 38E	52
St Bathan's Abbey	55 51N	2 23W	12
S. Bees	54 29N	3 35W	9
St Bees' Head	54 31N	3 40W	9
St Benedetto	45 2N	10 56E	25
St Benedicto	19 27N	109 57W	46
St Benevento	41 8N	14 44E	25
St Benin	47 1N	3 26E	14
St Benito Abad	9 5N	75 0W	49
St Benito, Isle	28 16N	115 40W	46
St Bernard	46 31N	71 11W	41
St Bernard, Great Mount)	45 55N	7 8E	15
St Bernard, Little Mount)	45 39N	6 46E	25
St Bernardino	46 28N	9 10E	15
St Bernardo	32 52s	64 25W	50
St Bernardo, Baie de	29 0N	95 45W	46
St Blain	48 17N	5 24E	14
St Blaise	47 1N	7 0E	15
St Blas, Bay	40 30s	62 12W	50
St Blas, Bay	9 36N	78 54W	49
St Blas, Cape	29 35N	85 8W	44
St Blas, Point	21 35N	105 9W	46
St Blas, *or* Samballas Point	9 38N	78 52W	49
St Blasien	47 44N	8 7E	18
St Blazey	50 21N	4 42W	10
St Boaventura	15 32s	38 51W	51
St Boswell's	55 35N	2 40W	12
St Bonnel	46 10N	0 54E	14
St Borga	4 21s	77 8W	49
St Borja	14 14s	67 20W	49
St Borja	6 2N	67 32W	49
St Braix	47 18N	7 7E	15
St Branchier	46 4N	7 9E	15
St Bras	37 19N	7 35W	24
St Braz	38 30N	7 57W	24
S. Breage	50 6N	5 21W	10
St Breward	50 33N	4 40W	10
St Brice	48 24N	1 22W	14
St Brides	51 28N	3 35W	10
St Bride's Bay	51 49N	5 13W	10
St Brieuc	48 31N	2 46W	14
St Brieuc, Bay of	48 31N	2 40W	14
St Bris	47 45N	3 39E	14
St Brivels	51 44N	2 38W	10
St Budeau	50 25N	4 9W	10
St Buenaventura	29 57N	106 24W	46
St Buenaventura	27 12N	101 33W	46
St Buenaventura	34 17N	118 55W	45
S. Puryan	50 4N	5 38W	10
St Calais	47 54N	0 46E	14
S. Calonti	39 6N	26 8E	30
St Canat	43 37N	5 21E	14
St Carlos	0 47s	49 1W	51
St Carlos	13 25N	87 57W	46
St Carlos	11 26N	84 47W	46
St Carlos	29 10N	103 5W	46
St Carlos	9 42N	68 40W	49
St Carlos	23 2s	48 3W	51
St Carlos	22 22s	57 40W	51
St Carlos	41 53s	73 55W	50
St Carlos	18 27N	70 3W	47
St Carlos (La Plata)	25 41s	66 25W	50
St Carlos, Fort	34 15s	69 15W	50
St Carlos, Fort del River Negro	1 55N	67 35W	49
St Carlos, Isle and Town	10 57N	71 13W	49
St Carlos del Monterrey	36 29N	121 35W	45
St Carlos de Tacuhy	20 51s	48 40W	51
St Cataldo, Castle	40 24N	18 19E	26
St Catalina Isle	33 25N	118 10W	45
‡ St Catherina	27 30s	49 12W	51
‡ St Catherine	17 59N	76 58W	47
St Catherine's Inn	56 13N	5 1W	12
St Catherine's Isle	31 43N	81 15W	36
St Catherine's Pt.	50 34N	1 19W	10
St Cayetano	9 58N	75 16W	49
St Celoni	41 44N	2 32E	24
St Cergue	46 27N	6 12E	15
St Cesaire	45 29N	73 0W	42
St Chamand	45 4N	2 25E	14
St Chamond	45 27N	4 31E	14
St Charles	45 45N	73 7W	42
St Charles	38 45N	90 29W	44
St Chely d'Apchev	44 46N	3 14E	14
St Chinian	43 26N	2 57E	14
St Christopher's Isle	17 18N	62 48W	47
St Christoval	7 0s	77 53W	49
St Christoval Isle	10 30s	161 40E	54
St Clair	49 12N	1 40E	14
St Clair, Fort	42 51N	82 39W	42
St Clair Island	42 30N	82 50W	44
St Clair, Lake	42 26N	82 45W	42
St Clair, Lake	42 6s	146 19E	53
St Clair, River	43 2N	82 34W	42
St Clairville	40 5N	80 59W	44
St Clara, Isle	22 35s	60 16W	47
St Clare	51 49N	4 27W	10
St Claude	46 24N	5 52E	14
St Cleer	50 29N	4 28W	10
St Clemens	54 40N	8 29E	21
St Clemens, Rom Isle	55 7N	8 37E	21
St Clemente Isle	32 58N	118 10W	45
St Clemente, Volcano	46 15s	73 0W	48
St Clement's Island	28 23N	83 3W	44
St Cloud	48 49N	2 12E	14
St Coloma	41 32N	1 12E	24
St Colombe	45 32N	4 51E	14
St Columb, Major	50 26N	4 56W	10
St Columb, Minor	50 25N	5 1W	10
St Constant	45 19N	73 36W	42
St Corazon de Jesus	19 0s	58 40W	50
St Cosme	27 12s	57 25W	51
St Cosmo	27 21s	58 51W	50
St Creed	50 16N	4 53W	10
St Crepin	45 8N	0 5E	14
St Cristova	20 56s	68 43W	50
St Croce	36 51N	14 30E	26
St Croce, Cape	37 16N	15 16E	26
St Croce (Venetia)	46 7N	12 27E	25
St Croix, River	44 45N	92 41W	44
St Croix, River	45 8N	67 13W	44
St Croix, River	45 0N	67 4W	41
St Croix (Vaude)	46 49N	6 30E	15
St Cruz	17 55s	49 35W	51
St Cruz (Caceres)	39 16N	5 50W	24
St Cruz (Luzon)	17 26N	120 21E	35
St Cruz (California)	36 58N	121 38W	45
St Cruz, Isle, (California)	34 5N	119 25W	45
St Cruz (Honduras)	15 13N	86 33W	46
St Cruz (La Plata)	32 7s	64 25W	50
St Cruz (Pampas)	5 28s	75 54W	49
St Cruz (Peru)	8 2s	74 26W	49
St Cruz, River	50 20s	68 15E	48
St Cuthbert	46 15N	73 8W	42
St Cyprian, Bay of	22 30N	16 30W	36
St Cyrus	56 48N	2 24W	12
St Dalmazo	44 21N	7 36E	25
St Dalmazzio	44 23N	10 50E	25
St David	46 24N	63 44W	41
‡ St David	17 57N	76 38W	47
St David's	51 53N	5 6W	10
St David's Head	51 34N	5 18W	10
St David's Isles	1 0N	135 35E	29
St Denis	45 50N	73 5W	42
St Denis	46 1N	1 24E	14
St Denis	48 27N	0 5W	14
St Denis	50 22N	4 52W	10
St Denis (Bourbon)	21 10s	55 30E	36
St Denis de Orques	48 2N	0 17W	14
St Denis (Fribourg)	46 31N	6 53E	15
St Denis (Seine)	48 55N	2 23E	14
St Dennis Chap.	55 58N	2 26W	12
St Denoual	48 31N	2 26W	14
St Dezery	45 32N	2 16E	14
St Didier	45 36N	5 37E	14
St Diego (California)	32 45N	116 48W	45
St Diego (New Mexico)	32 58N	105 58W	45
St Dier	45 40N	3 27E	14
St Diey	48 17N	6 59E	14
St Dimitri	39 36N	20 58E	27
St Dimitri, *See* the Bosphorus			27
St Dizier	48 38N	4 57E	14
St Dogwells	51 55N	4 57W	10
St Domiano	43 59N	12 10E	25
St Domingo	33 26s	58 14W	51
St Domingo	19 16s	49 6W	51
St Domingo (Brazil	3 25s	41 50W	51
St Domingo, Cape (California)	25 57N	113 0W	46
St Domingo Cayo	21 46N	75 40W	47
St Domingo (Colombia)	0 20s	79 11W	49
St Domingo (Cundinamarca)	6 35N	75 15W	49
St Domingo de la Calzada	42 22N	2 58W	24
St Domingo (Guatimala)	9 44N	84 16W	46
St Domingo (Hayti)	18 13N	69 53W	47
St Domingo, *or* Hayti	19 0N	71 20W	47
St Domingo (La Plata)	28 12s	63 35W	50
St Domingo (New Mexico)	36 5N	105 10W	45
St Domingo (Old California)	30 7N	115 35W	46
St Domingo (Old Castile)	40 54N	4 43W	24
St Domingo (Pampas)	7 25s	74 53W	49
St Domingo, R. (Varinas)	7 32N	69 28W	49
St Domingos	12 20s	46 40W	51
St Dominic	50 29N	4 14W	10
St Donats	51 25N	3 31W	10
St Donino	44 52N	10 7E	25
St Donna	45 38N	12 35E	25
‡ St Dorothy	17 57N	77 7W	47
S. Dye	50 14N	5 11W	10
St Edmund's Bury	52 16N	0 42E	10
St Eleazorio	31 26N	104 59W	46
St Elena	38 21N	3 34W	24
St Elena	2 4s	80 57W	49
St Elena, Point	2 11s	80 41W	49
St Elena, Point	45 25s	65 10W	48
St Elena (Guayaquill)	2 10s	80 41W	49
St Elia	41 39N	14 53E	25
‡ St Elizabeth	18 6N	77 47W	47
St Elisabetta	37 24N	13 35E	26
St Elvis	51 52N	5 5W	10
St Emiland	56 54N	4 31E	14
St Endre	47 38N	19 2E	19
St Eneder	50 22N	4 56W	10
St Erga	59 20N	37 21E	23
St Erme	50 19N	5 1W	10
St Ervan	50 29N	4 59W	10
St Espiritu, Fort	32 24s	81 0W	50
St Esprit	45 58N	73 40W	42
St Esprit Harbour	45 36N	60 35W	41
St Esprit Isle	0 33N	107 15E	35
St Esprit, Pont	44 13N	4 37E	14
St Esteban (Soria)	41 28N	3 12W	24
St Etienne	46 16N	5 18E	14
St Etienne	48 23N	1 19W	14
St Etienne	46 58N	1 36W	14
St Etienne	45 24N	4 22E	14
St Eulalie	42 48N	7 45W	24
St Eustatius, Isle	17 33N	63 3W	47
St Eval	50 28N	4 59W	10
St Fabian	16 18N	120 30E	35
St Faustino	7 58N	72 12W	49
St Fé (Arauco)	37 10s	71 30W	50
St Felices el chico	40 38N	6 28W	24
St Felipe	29 50N	91 27W	46
St Felipe	29 31s	57 20W	50
St Felipe	21 22N	100 55W	46
St Felipe	35 54N	105 3W	45
St Felipe	10 26N	68 50W	49
St Felipe	0 15N	67 54W	49
St Felipe	1 45N	61 40W	49
St Felipe, Cape	21 57N	83 28W	47
St Feliu de Guixols	41 48N	3 4E	24
St Felix	7 4s	45 35W	51
St Feliz	12 38s	48 28W	51
St Fergus	57 35N	1 51W	11
St Fernando	25 37N	98 2W	46
St Fernando	37 37N	111 48W	45
St Fernando	36 37N	6 12W	24
St Fernando	40 13s	73 20W	50
St Fernando	34 26s	70 34W	50
St Fernando	4 3N	68 8W	49
St Fernando	27 25s	59 2W	50
St Fernando (Varina)	7 52N	67 47W	49
St Fernando, Silver Mines of	29 4s	71 2W	50
St Fidelis	21 38s	41 56W	51
St Filipe	32 50s	70 36W	50
St Fillan	56 23N	4 4W	12
St Fiorenza	42 41N	9 16E	25
St Florent	47 1N	2 16E	14
St Florentin	48 0N	3 45E	14
St Flour	45 3N	3 4E	14
St Fons	45 41N	4 52E	14
St Francis, Cape	34 11s	24 47E	38
St Francis, *or* Gamtoos Bay	34 8s	25 10E	38
St Francis, Is.	32 32s	133 15E	52
St Francis, Lake	45 57N	71 15W	41
St Francis, Lake	45 10N	74 20W	42
St Francis, River	34 40N	90 50W	44
St Francis, River	46 8N	72 48W	42
St Francisco	16 2N	94 40W	46
St Francisco	23 55s	54 32W	49
St Francisco	37 46N	121 58W	45
St Francisco	15 40N	68 14W	49
St Francisco	6 37N	75 18W	49
St Francisco	26 11s	48 30W	51
St Francisco Bay	30 35N	115 45W	46
St Francisco, Cape	0 45N	80 0W	49
St Francisco, Isle	26 13s	48 30W	51
St Francisco Port	37 55N	121 50W	45
St Francisco R.	10 25s	36 13W	51
St Francisco, R.	33 10N	109 10W	45
St Francisco de la Silla	24 51N	103 52W	46
St Francisco Solano	2 3N	67 30W	49
St Francisco Solano, Cape	6 24N	77 53W	49
St Francisco de Urarines	2 25W	74 10W	49
St Francisco (Veragua)	8 35N	80 48W	46
St Francisco Xavier	25 41N	112 11W	46
St Francisville	30 45N	91 23W	44
St François	46 12N	70 55W	41
St Gabriel	33 48N	117 48W	45
St Gabriel Fort	0 7s	67 37W	49
‡ St Gallen	47 12N	9 14E	15
St Gallen	47 25N	9 22E	15
St Gaudens	43 7N	0 42E	14
St Gaultier	46 39N	1 21E	14
St Gemaine	31 17N	31 20E	37
St Genevieve	49 17N	2 11E	14
St Geneviève (Missouri)	37 58N	89 55W	44
St Genis	45 29N	0 37W	14
St Genix	46 16N	6 0E	14
St Genix	45 38N	5 39E	25
St Genny's	50 45N	4 36W	10
‡ St George	18 11N	76 43W	50
St George	35 47N	14 24E	26
St George	38 1N	23 25E	28
St George	38 56N	24 33E	28
St George	51 26N	2 30W	10
St George, Cape	5 20s	152 10E	52
St George, Fort	13 9N	80 18E	33
St George (Grenada)	12 8N	61 42W	47
St George, Gulf *of* (Patagonia)	46 0s	66 20W	48
St George, I.	39 8N	23 49E	28
St Georges	46 3N	4 44E	14
St Georges	47 25N	0 46W	14
St George's B.	35 54N	14 29E	26
St George's Bay (Nova Scotia)	45 46N	61 46W	41
St George's Chan.	4 0s	152 10E	52
St George's Isle	29 35N	84 50W	44
St George's Shoal	35 55N	14 30E	26
St Gerand	46 15N	3 28E	14
St Gerard	43 55N	1 41E	14
St Geremino	28 46s	59 18W	50
St Germain	49 16N	0 39W	14
St Germain	48 52N	0 31W	14
St Germain, en Lozère	44 11N	3 46E	14
St Germain, Lambron	45 26N	3 14E	14
St Germains sur Seine	48 53N	2 4E	14
St Germans	50 24N	4 19W	10
St Geronimo	8 46N	75 42W	49
St Geromino de Ica	14 5s	76 4W	49
St Geronino, Isle	29 45N	115 45W	46
St Gervais	46 46N	70 52W	41
S. Giacomo, Val.	46 22N	9 22E	15
St Gil	6 43N	73 4W	49
St Giles	50 47N	4 19W	10
St Giles	51 14N	4 6E	17
S. Giles	50 58N	4 6W	10
St Gilles	46 42N	1 58W	14
St Gines	37 37N	0 51W	24
St Gingoulph	46 23N	6 48E	15
St Gioinfiore	39 18N	16 45E	26
S. Giorgia, B.	39 42N	19 38E	28
St Giorgio	44 39N	11 26E	25
St Giorgio (Otranto)	40 27N	17 22E	26
St Giorgios	38 24N	26 3E	33
St Giovani	45 2N	9 28E	25
St Giovanni	43 35N	11 30E	25
St Giovanni	44 40N	11 12E	25
St Giovanni di Sallaro	39 42N	9 41E	26
St Giraldo	37 55N	8 48W	24
St Girons	42 59N	1 8E	14
St Giuliano	44 51N	8 48E	25
St Giuliano	41 43N	14 58E	25
St Goar	50 8N	7 42E	17
St Godefroid	47 29N	70 23W	41
St Goncals	8 38s	35 15W	51
St Gondon	47 41N	2 34E	14
St Gothard, Mont	46 35N	8 36E	15
St Gougar	47 45N	2 18W	14
St Gowen's Head	51 36N	4 55W	10
St Gregorio	30 40s	56 50W	50
St Guambo	7 52s	76 42W	49
St Guisto	43 13N	13 37E	25
St Guiiacvka	49 40N	43 30E	23
St Gyargy	45 55N	25 43E	19
St Harmons	52 21N	3 26W	10
St Heerenbrock	51 47N	3 47E	16
St Helena Bay (South Africa)	32 40s	18 5E	38
St Helena, Isle	15 58s	5 38W	36
St Helena Sound (South Carolina)	32 25N	80 30W	44
St Helena Tonnara	38 5N	12 37E	26
St Helene	44 57N	0 57W	14
St Helens	54 38N	42 7W	10
St Helens	50 43N	1 9W	10
St Helens	41 24s	148 20E	53
St Helens, Pt.	41 20s	148 28E	53
St Helen's (Lancashire)	53 27N	2 44W	9
St Helier (Jersey)	49 13N	2 7W	14
St Helina	30 39N	90 41W	44
St Henry	46 43N	71 8W	41
St Hermite	46 34N	1 5W	14
St Hilaire	45 52N	0 34W	14
St Hilaire	48 31N	1 5W	14
St Hubert	50 0N	5 18E	17
‡ St Hyacinthe	45 40N	72 54W	42
St Hypolite	47 19N	6 51E	14
St Hypolitte	43 57N	3 53E	14
St Iago (Cape Verd)	15 20N	24 0W	2
St Iago (Hayti)	19 29N	70 43W	47
St Ignace, Isle	48 45N	88 15W	44
St Ignacio	21 43s	57 22W	51
St Ignacio	14 37s	66 39W	49
St Ignacio	31 52s	64 5W	50
St Ignacio	27 52N	114 3W	46
St Ignacio	31 13s	50 56W	51
St Ignacio (Bolivia)	16 25s	61 34W	49
St Ignacio de Zamueos	20 48s	59 25W	50
St Ildefonso	6 40s	77 24W	49
St Ildefonso, Cape	15 30N	121 46E	35
St Imier	47 8N	6 59E	15
St Ines	29 48N	113 38W	46
St Ines, Cape	54 20s	66 50W	48
St Irenes, Cas.	38 25N	21 26E	28
St Isabel	0 24s	65 18W	49
St Isabel	2 42N	61 7W	49
St Ishmael	51 44N	5 8W	10
St Isidoro	29 52s	71 0W	50
St Isidro	28 47s	56 34W	50
St Issey	50 30N	4 54W	10
St Ive	50 29N	4 22W	10
St Ives Bay	50 14N	5 25W	10
St Ives (Cornwall)	50 14N	5 28W	10
St Ives (Huntingdonshire)	52 20N	0 4N	10
St Jacinta	21 56s	64 38W	50
St Jacob	53 20N	5 35E	16
St Jaime	8 12N	68 0W	49
‡ St James	18 24N	77 52W	47
St James	51 27N	0 42E	10
St James, Cape	10 20N	107 20E	29
St James, Cape	52 0N	131 20W	40
St James (La Manche)	48 31N	1 21W	14
St James, River	48 11N	69 30W	41
St Jaques	45 2N	2 38E	14
St Jean	45 58N	4 6E	14
St Jean	44 1N	5 24E	14
St Jean	47 5N	1 1E	14
St Jean	50 42N	4 23E	16
St Jean	18 46N	71 0W	47
St Jean	36 17N	26 45E	30
St Jean d'Angely	45 57N	0 34W	14
St Jean Day	49 13N	1 8W	14
St Jean de Gard	44 6N	3 51E	14
St Jean de Maurienne	45 15N	6 19E	25
St Jean Pied de Port	43 9N	1 15N	14
St Jean (Quebec)	47 12N	70 20W	41
St Jeremie	48 48N	68 44W	41
St Joadas Duas Barras	5 48s	49 28W	51
St Joam	21 7s	45 9W	51
St Joam da Palma	12 0s	48 9W	51
St Joaninho	40 34N	8 2W	24
St Joao	41 12N	7 18W	24
St Joao de Foz	41 11N	8 38W	24
St Joao de Macahe	22 17s	41 46W	51
St Joao de Paraphyba	21 40s	40 52W	51
St Joao de Sines	37 48N	8 48W	24
St Joao do Principe	1 24s	63 54W	49
St Joaquim	27 15N	106 17W	46
St Joaquim	19 57N	104 14N	46
St Joaquim	7 55N	62 51W	49
St Joaquim	25 3s	56 16W	50
St Joaquim	0 4s	67 50W	49
St Joaquim, River	13 14s	63 50W	49
St Joaquin, Ft.	3 7N	60 36W	49
St Jodchim	47 5N	70 54W	41
St Johan	54 42N	8 35E	21
St Johan (Tyrol)	47 31N	12 25E	19
St Johann (Austria)	47 21N	13 15E	19
St John's R.	31 37s	29 20E	38
‡ St John	18 4N	77 5W	47
St John, Cape	1 15N	9 30E	36
St John Fort	30 9N	89 58W	44
St John (Isle of Man)	54 12N	4 38W	9
St John, Lake	48 40N	71 55W	41
St John, Pt.	53 32N	7 56W	13
St John (New Brunswick)	45 16N	66 3W	41
‡ St John (New Brunswick)	45 25N	65 30W	41
St John, River (New Brunswick)	45 15N	66 3W	41
St John (Virgin Isles)	18 24N	64 45W	47
St John's (Antigua)	17 2N	61 55W	47
St John's Isle	4 5s	153 30E	52
St John's Isle (Okotsk)	56 30N	143 20E	29
St John's Isle. (Red Sea)	23 33N	36 1E	37
St John's Isle. *See* Singapore			33
St Johns (Newfoundland)	47 27N	52 50W	40
St John's Point	54 32N	8 28W	13
S. John's, Rigg	54 45N	3 5W	9
St John's River (Florida)	30 15N	81 40W	44
St John's River	46 50N	87 48W	44
St John's Town	52 30N	7 38W	13
St John's Town	54 56N	7 29W	13
St John's, Weardale	54 45N	2 11W	9
St Jooris Weert	50 50N	4 29E	17
St Jorge	38 54N	1 29E	24
St Jorge, River	9 10N	74 47W	49
St Jorge de Olancho	14 52N	86 4W	46
St Jory	43 43N	1 22E	14
St Jose	10 43N	122 0E	35
St Jose	37 42N	122 31W	45
St Jose	21 3N	104 47W	46
St Jose	29 4N	105 18W	46
St Jose	34 4s	56 45W	51
St Jose	23 0s	45 58W	51
St Jose	39 29s	73 0W	50
St Jose	29 10N	110 17W	46
St Jose	25 37N	111 30W	46
St Jose	23 5N	109 47W	46
St Jose	12 35s	64 45W	49
St Jose	24 30s	63 0W	50
St Jose, Cape	25 8N	110 40W	46
St Jose de Boavista	17 40s	64 28W	49
St Jose de Chiquitos	17 47s	60 39W	49
St Jose de Huates	2 10s	74 22W	49
St Jose de Premas	28 43N	110 12W	46
St Jose de Tamoalipan	25 24N	98 55W	46
St Jose, F.	33 56s	65 52W	50
St Jose, Isle	27 57N	96 42W	46
St Jose (La Plaz)	14 42s	67 8W	49
St Jose (Riberao)	11 42s	65 20W	49
St Josef	36 20N	113 7W	45
St Josef	31 44s	53 38W	51
St Josef de Canelos	1 32s	77 47W	49
St Josef, Penins. de	42 30s	63 50W	50
St Josef, P.	42 16s	64 20W	50
St Josef, River	18 40N	88 7W	46
St Joseph	46 49N	71 11W	41
St Joseph	46 22N	71 2W	41
St Joseph	46 12N	84 15W	44
St Joseph, River	42 2N	86 30W	44
St Joseph's Bay	29 45N	85 18W	44
St Joseph's Bay	28 12N	82 0W	44
St Jouan	48 16N	2 49W	14
St Jouin	49 41N	0 10E	14
St Joze	31 56s	52 5W	51
St Joze	20 59s	45 6W	51
St Joze	3 55s	44 16W	51
St Joze	13 16s	41 3W	51
St Joze	6 30s	38 3W	51
St Joze, Ft.	1 13N	67 25W	49
St Juan	33 37s	54 43W	51
St Juan	26 17N	106 28W	46
St Juan	3 12s	74 21W	49
St Juan	34 30s	69 17W	50
St Juan	31 3s	69 6W	50
St Juan	18 30N	66 9W	47
St Juan	33 29N	117 23W	45
St Juan Baptista	0 44N	67 53W	49
St Juan Baptista	28 50N	100 38W	46
St Juan Baptista, Mount	38 4N	121 45W	45
St Juan Baptista Isle	24 30s	139 0W	54
St Juan Baptista del Pao	9 39N	68 12W	49
St Juan Baptiste	3 31N	61 51W	49
St Juan Bautista	18 4s	69 59W	50
St Juan, Cape (Staten Isle)	54 40N	64 0W	48
St Juan, Cays	11 15N	68 35W	47
St Juan (Colombia)	1 29s	75 28W	49
St Juan Diaz	18 10s	70 20W	49
St Juan, Fort	11 12N	84 30W	46
St Juan, Gulf of	43 33N	7 5E	14
St Juan, Isle	32 48N	117 34W	45
St Juan (Iviço)	39 4N	1 40E	24
St Juan de Jaebun	29 34N	68 52W	50
St Juan de Luinas	14 31s	74 22W	49
St Juan (Majorca)	39 34N	3 5E	24
St Juan (New Biscay)	27 30N	105 3W	46
St Juan de Nicaragua	10 54N	83 18W	46
St Juan, Puerto	11 10N	68 25W	49
St Juan de los Remedios	22 34N	79 45W	47
St Juan, River	10 42N	83 8W	46
St Juan, River (Arequipo)	15 10s	75 25W	49
St Juan, River	21 33s	65 21W	50
St Juan (Seville)	37 17N	6 43W	17
St Juan de Ulua	19 15N	96 7W	46
St Juana	37 5s	72 10W	50
St Juanico, Isles	21 30N	106 30W	46
St Julian, Port	49 0s	67 32W	48
St Julians	35 54N	14 27E	26
St Julian's, Bay	35 54N	14 29E	26
St Juliao, Fort	38 40N	9 21W	24
St Julien	44

Names.	Lat.	Long.	No. of Map.
St Monance	56 12N	2 45W	12
St Moritz	46 30N	9 51E	15
St Mullins	52 27N	6 55W	13
St Mungo	55 6N	3 22W	12
St Naour	43 37N	45 22E	23
St Nazaire	47 18N	2 13W	14
S. Negril	18 16N	78 22W	47
St Neot's	52 15N	0 17W	10
St Nicholas	51 10N	4 7E	16
S. Nicholas	51 27N	3 18W	10
S. Nicholas	51 59N	5 4W	10
St Nicolas	29 53S	53 15W	51
St Nicolas	48 10N	4 34W	14
St Nicolas	33 17S	60 25W	50
St Nicolas	14 48S	62 32W	49
St Nicolas (Banda Oriental)	28 7S	55 37W	51
St Nicolas (Hayti)	19 50N	73 27W	47
St Nicolo	36 48N	14 26E	26
St Nicolo, C.	38 28N	25 55E	30
St Nicolo, Fort	38 47N	16 7E	26
St Niklas	48 6N	11 7E	18
St Niklaus	46 8N	7 50E	15
St Nikolaia	38 21N	48 35E	23
St Ninian's	56 6N	3 55W	12
St Ninian's, Isle	59 59N	1 24W	12
St Ninians, K.	57 21N	4 25W	11
St Oedenrode	51 34N	5 30E	16
St Olaya	39 3N	6 54W	24
St Omer	50 44N	2 15E	14
St Omero	42 51N	13 52E	25
St Oreste	42 13N	12 34E	25
St Oreste, M. *See* Envs. of Rome			25
St Ostien	45 4N	4 2E	14
St Osyth	51 47N	1 3E	10
St Pablo	39 30N	4 13W	24
St Pablo	13 38S	67 45W	49
St Pablo	15 0S	133 0W	54
St Pablo	28 14N	104 22W	46
St Pablo	30 6S	57 33W	50
St Palais	47 11N	2 35E	14
St Palais	43 18N	1 5W	14
St Palais	47 20N	3 10W	14
St Paraskeri	39 57N	23 38E	27
St Pardoux	44 54N	0 22W	14
St Pardoux	46 5N	3 1E	14
St Paschal	47 30N	69 49W	41
St Patrick	52 30N	7 52W	13
St Patrick	38 20N	97 25W	49
St Patrick's Hd.	41 39S	148 29E	53
St Patrick's R.	41 22S	147 27E	53
St Patric	47 46N	69 32W	46
St Paul	43 41N	7 6E	14
St Paul	50 5N	5 33W	10
St Paul Cap de Joux	43 40N	1 56E	14
St Paul de Fenouillet	42 50N	2 30E	14
St Paul de Loando	8 48S	13 18E	36
St. Paul (French Guayana)	3 42N	51 42W	51
St Paul, Isle	47 12N	60 12W	41
St Paul, Monastery of	28 41N	32 38E	37
St Paulo	23 30S	46 40W	51
St Paul's, B.	35 56N	14 24E	26
St Paul's Cape (Slave Coast)	5 50N	0 40E	36
St Paul's, Cray	51 23N	0 7E	10
St Paul's Isle	1 10N	28 50W	2
St Paul's Isle	38 50S	78 10E	2
St Paul's, K.	60 3N	1 15W	12
St Paul's River (Guinea)	6 45N	10 25W	36
St Pauls, Walden	51 52N	0 16W	10
St Paurvel's Polder	51 20N	4 2E	16
St Payo	41 36N	6 35W	24
St Pe	43 22N	1 45W	14
St Pedro	36 12N	83 24W	44
St Pedro	0 7S	66 17W	49
St Pedro	27 22N	105 7W	46
St Pedro	13 42S	66 5W	49
St Pedro	31 58S	52 30W	51
St Pedro	29 57S	60 24W	50
St Pedro	30 10S	63 42W	50
St Pedro	21 39S	64 55W	50
St Pedro	23 30S	63 30W	50
St Pedro	33 46S	71 5W	50
St Pedro	7 25S	79 32W	49
St Pedro Alcantara	6 38S	49 0W	51
St Pedro (Algarve)	37 19N	8 4W	24
St Pedro Bay	33 54N	117 55W	43
St Pedro Bay	40 57S	74 0W	50
St Pedro (Buenos Ayres)	33 39S	59 53W	50
St Pedro de Bayapina	4 10S	40 25W	51
St Pedro (Del Escudor)	1 47S	74 43W	49
St Pedro, Isle	11 10N	178 50W	54
St Pedro, Rio Grande de	32 0S	52 12W	51
‡ St Pedro, Rio Grande de	28 20S	52 30W	51
St Pedro, Rio	28 25N	104 0W	46
St Pedro, River	33 42N	110 53W	45
St Pedro (Soria)	41 54N	2 13W	24
St Pelimsk	59 30N	63 55E	29
St Père à Vy	48 1N	1 42E	14
St Peter	46 12N	25 22E	19
St Peter	18 25N	64 35W	47
St Peter (Grisons)	46 50N	9 40E	9
St Peter, Lake	46 15N	72 46W	42
St Peter and St Paul, Port	53 0N	159 20E	29
St Peter (Cape Breton)	45 38N	60 55W	41
St Peters	53 22N	7 54W	13
St Peters	51 22N	1 24E	10
S. Peters	53 23N	0 10E	9
St Peter's, Is.	32 26S	133 32E	52
St Peter's River	44 59N	93 10W	44
St Petersburg	59 54N	30 21E	23
St Philip de Benguela	12 30S	13 37E	36
St Pience	48 47N	1 18W	14
St Piero	43 57N	11 20E	25
St Pierre	46 33N	72 10E	42
St Pierre	47 28N	70 34W	41
St Pierre	46 53N	70 36W	41
St Pierre de la Fage	43 46N	3 24E	14
St Pierre (Guernsey)	49 25N	2 36W	14
St Pierre, Isle	9 10S	51 15E	36
St Pierre (Lot)	44 32N	1 25E	14
St Pierre (Nievre)	47 24N	3 27E	14
St Pierre, *or* St Pedro (Martinique)	14 9N	61 9W	47
St Pierre Valais)	45 57N	7 12E	15
St Pierre (Valais)	46 11N	7 14E	15
St Pietro	42 15N	13 2E	25
St Pietro	45 34N	11 58E	25
St Pietro, Isle	39 8N	8 13E	26
St Pirre	45 33N	6 8E	25
St Pol	50 21N	2 22E	14
St Pol de Leon	48 41N	4 1W	14
St Polten	48 14N	15 37E	19
St Pons	43 30N	2 45E	14
St Porchaire	45 49N	0 49W	14
St Pourcain	46 19N	3 16E	14
St Priest	45 26N	4 19E	14
St Quaranta	39 53N	20 3E	27
St Quay	48 40N	2 52W	14
St Quentin	49 9N	0 57W	14
St Quentin	49 50N	3 18E	14
St Quirico	44 2N	11 8E	25
St Quivox	55 29N	4 36W	12
St Rabben, Isle	65 10N	22 5E	22
St Rafael	8 39N	62 5W	49
St Rafael	8 11N	63 56W	49
St Rafael	9 39N	69 5W	49
St Rafael	30 40N	111 21W	48
St Rafael	38 17N	122 0W	45
St Rafael (Bolivia)	17 0S	60 40W	49
St Rafael del Capuchino	7 35N	66 40W	49
St Regis	4 42S	74 20W	49
St Regis	45 0N	74 40W	44
St Remo	43 48N	7 51E	25
St Remy	43 46N	4 52E	14
St Remy	45 52N	7 6E	25
St Ricquier	50 7N	1 56E	14
St Rita	29 38S	50 23W	51
St Rita	15 44S	50 45W	51
St Rita	8 33N	66 20W	49
St Rita	3 56S	69 45W	49
St Roc	45 53N	72 35W	42
St Romain	49 33N	0 20E	14
St Romains	47 20N	1 28E	14
St Roman, C.	12 12N	70 7W	49
St Romans, Cape	2 63N	81 48W	44
St Romao	16 4S	45 20W	51
St Romao	2 7S	72 7W	49
St Romao	8 20S	42 55W	51
St Rome	44 3N	2 52E	14
St Rome de Cernon	44 0N	2 56E	14
St Romeli	35 13N	23 53E	27
St Ronans, I.	59 58N	1 22W	12
St Roque	36 13N	5 22E	24
St Roque	25 12N	106 35W	46
St Roque, Cape	5 0S	35 30W	51
St Roquito	29 36S	57 40W	50
St Rosa	9 53S	45 28W	51
St Rosa	27 52N	101 15W	46
St Rosa	26 48S	57 0W	51
St Rosa	3 53N	63 9W	49
St Rosa	26 7S	62 20W	50
St Rosa	5 54N	73 23W	49
St Rosa	10 37S	71 21W	49
St Rosa	1 10S	76 53W	49
St Rosa, Isle	33 58N	119 40W	43
St Rosa, Isle	30 17N	87 0W	44
St Rosalia	5 13N	71 46W	49
St Rosario	27 7N	113 0W	46
St Saba	31 50N	100 5W	46
St Saba, River	31 12N	98 50W	46
St Salvador	21 41S	41 9W	51
St Salvador, *or* Bahia	12 50S	38 15W	51
St Salvador (Congo)	5 30S	15 25E	36
St Salvador (Guatimala)	14 0N	88 30W	46
St Salvador Vol	13 47N	89 3W	46
St Salvador, *or* Guanahani Isle	24 25N	75 25W	47
St Salvador, R.	12 52S	65 4W	49
St Salvadore, Lake	14 15S	65 32W	49
St Samson	49 4N	1 8W	14
St Saphorin	46 28N	6 48E	15
St Saturnin	44 23N	3 8E	14
St Sauveur	49 24N	1 33W	14
St Savin	46 33N	0 49E	14
St Sebastian (Biscay)	43 18N	2 0W	24
St Sebastian (Caraccas)	9 43N	67 8W	49
St Sebastian, Isle	23 50S	45 10W	51
St Sebastian, R.	27 49N	80 24W	44
St Sebastian, R.	10 30N	74 6W	49
St Sebastian's Bay (South Africa)	34 30S	21 0E	38
St Sebastiao	19 55S	49 30W	51
St Sebastiao	37 39N	7 38N	24
St Sebastiao	22 53S	43 11W	51
St Seine	47 27N	4 49E	14
St Sever	43 45N	0 36W	14
St Severa	42 1N	11 59E	25
St Severina	89 12N	16 55E	26
St Severino	43 16N	13 12E	25
St Severo	41 40N	15 24E	25
St Sexonimo	29 15S	59 19W	50
St Silvestre	50 47N	2 34E	14
St Simão	13 59S	62 43W	49
S. Simcone	36 2N	14 7E	26
S. Simon	36 23N	36 48E	30
St Simons	47 45N	65 0W	41
St Simon's Isle	31 15N	81 20W	44
St Stefano	42 25N	11 8E	25
St Stefano	37 59N	14 32E	26
St Stephen	45 11N	67 17W	41
St Stephens	31 34N	88 10W	44
St Stephens	50 20N	4 52W	10
St Stephens	51 44N	0 19W	10
St Strate, Isle	39 30N	25 2E	27
S. Teath	50 33N	4 43W	10
St Tecla	30 58S	54 23W	51
St Teoffray	44 57N	5 48E	14
St Thaddee, Cape	62 40N	180 0E	29
St Thegonec	48 32N	3 58W	14
St Theodore, Isle	35 33N	23 55E	27
St Theresa	6 40S	44 5W	51
St Theresa	0 35S	75 24W	49
St Thiebault	48 12N	5 36E	14
‡ St Thomas in the East	18 0N	76 25W	47
‡ St Thomas in the Vale	18 9N	77 0W	47
St Thomas, Isle (Gulf of Guinea)	0 15N	6 45E	36
St Thomas, Isle (Pacific)	30 20N	142 20E	29
St Thomas (Quebec)	47 0N	70 35W	41
St Thomas (Virgin Isles)	18 25N	65 0W	47
St Thome	23 49S	52 5W	51
St Thome, Cape	22 0S	40 44W	51
St Tomas	31 22N	116 0W	46
St Tome	28 30S	56 21W	50
St Tommaso, B.	35 50N	14 35E	26
St Tron	50 50N	5 10E	16
St Tropez	43 17N	6 39E	14
St Tudy	50 33N	4 44W	10
St Ursanne	47 22N	7 9E	15
St Valier	43 40N	6 51E	14
St Vallery	50 11N	1 35E	14
St Vallery en Caux	49 51N	0 42E	14
St Vallier	46 53N	70 52W	44
St Vallier	45 10N	4 50E	14
St Vaulry	46 11N	1 43E	14
St Veep	50 21N	4 37W	10
St Veit	46 47N	14 22E	19
St Veneranda	42 12N	20 17E	27
St Ver Tchirska	48 24N	43 8E	23
St Vicent, Pto.	39 32N	5 2W	24
St Vicente	43 22N	4 18W	24
St Vicente	30 54S	63 48W	50
St Vicente	8 18N	63 32W	49
St Vigian's	56 34N	2 32W	12
St Vincent	43 40N	1 19W	14
‡ St Vincent	35 28S	130 12E	52
St Vincent, Cape (Algarve)	37 1N	9 0W	24
St Vincent, Cape (Madagascar)	21 30S	43 20E	36
St Vincent d'Ardentis	46 45N	1 50E	14
St Vincent, Gulf of	34 30S	138 10E	52
St Vincent, Gulf of (N. S. Wales)	35 0S	138 20E	52
St Vincent, Isle	13 17N	61 9W	47
St Vincente	4 26N	63 31W	49
St Vincente	29 35N	102 47W	46
St Vincente, R.	2 45S	46 42W	51
St Vising	56 2N	9 40E	21
St Vit	47 11N	5 49E	14
St Vith	50 22N	6 9E	17
St Vito	38 12N	12 45E	26
St Vito	41 38N	15 40E	25
St Vito	39 19N	9 34E	26
St Vito, Cape	38 14N	12 45E	26
St Vito de Sima	6 9S	41 24W	51
St Viviens	45 25N	1 5W	14
St Watcher, Isle	17 35N	107 0E	35
St Wenn	50 27N	4 54W	10
St Weomards	51 55N	2 45W	10
St Weudal	49 29N	7 9E	18
St Winnow	50 22N	4 38W	10
St Xavier	14 18S	66 10W	49
St Xavier	16 21S	62 56W	49
St Xavier	30 36S	60 14W	50
St Xavihr del Bac	32 48N	110 44W	45
St Ynes	33 55S	71 5W	50
St Yriex	45 32N	1 9E	14
St Ysabel	7 0S	158 0E	54
St Maure	47 8N	0 37E	14
St Mere Eglise	49 24N	1 20W	14
Saintes	45 45N	0 40W	14
Saintes, Isles	15 52N	61 40W	47
Saintfield	54 27N	5 51W	13
‡ Saintonge	45 36N	0 40W	14
Saint's Isles	48 2N	4 52W	14
Saint's Isles	57 23N	5 47W	11
Sais	30 58N	30 49E	56
Saitari	36 38N	22 29E	28
Saittae	38 46N	28 45E	56
Sajo St Peter	48 14N	20 42E	19
Saka	31 20N	52 34E	32
Saka	8 0N	36 55E	36
Sakaria, R.	41 9N	30 37E	30
Sakhagan	48 18N	33 54E	23
Sakhee Surwar	30 7N	70 24E	32
Sakhir	33 10N	62 58E	32
Sakieh	28 46N	31 2E	37
Sakkara	29 51N	31 15E	37
Sakoadia, R. *See* Singapore			33
Sakra Puerto. *See* Singapore			33
Sakrau	50 13N	18 13E	20
Sal	34 10N	65 48E	32
Sal, Casa de	29 20S	70 2W	50
Sal, Isle	16 35N	25 0W	1
Sal, Lake	50 40N	92 0W	40
Sal, River	47 30N	40 30E	32
Sal, River	34 15N	65 25E	32
Sal, Water	28 30N	34 28E	37
Sala	44 43N	10 15E	25
Sala	59 57N	16 32E	22
Sala	34 0N	6 45W	55
Sala, La	40 21N	15 30E	26
Salabong	4 48N	103 57E	35
Saladas	28 18S	58 42W	50
Saladas de los Porrangos, Lag. de	30 23S	62 7W	50
Saladillo	32 57S	61 44W	50
Saladillo, Grande	28 40S	60 50W	50
Saladillo, Rio Grande	31 44S	60 55W	50
Saladillo, River	35 34S	59 10W	50
Salado, Lake	35 16S	59 28W	50
Salado, Puerto	17 52S	63 22W	49
Salado, River	38 53N	60 16W	50
Salado, River	25 46S	70 50W	50
Salado, River	35 50S	66 40W	50
Salado, River	32 25S	61 0W	50
Saladu, River	35 45S	57 13W	50
Saladurum	47 18N	7 38E	56
Salahieh	30 47N	32 1E	37
Salahung	28 4N	83 44E	33
Salai	32 15N	50 10E	32
Salain	39 19N	48 50E	23
Salaka	20 20N	37 22E	36
Salam	55 40N	6 8W	12
Salama	15 25N	90 18W	46
‡ Salamanca	40 45N	5 57W	24
Salamanca	41 5N	5 44W	24
Salamanca	20 42N	100 57W	46
Salamanie River	40 43N	85 43W	44
Salami Kieui	40 6N	33 42E	30
Salamia	35 48N	37 20E	30
Salaminias	34 50N	37 10E	56
Salamis	35 11N	33 52E	56
Salamis	37 55N	23 28E	28
Salamon	47 12N	17 24E	19
Salamonde	41 37N	8 2W	24
Salandah	38 53N	34 27E	30
Salandrella, T.	40 16N	16 42E	26
Salangore	3 20N	101 30E	35
Salankemin	45 8N	20 21E	19
Salapia	41 25N	16 5E	56
Salas	43 27N	6 19W	24
Salat Nanas. *See* Singapore			33
Salat Sambulan. *See* Singapore			33
Salaten Point	4 15S	114 50E	35
‡ Salathi	20 50N	11 30W	55
Salato	35 18N	10 57E	36
‡ Salatue	10 10N	46 0E	55
Salavina	29 9S	62 42W	50
Salayer, Isle	6 5S	120 28E	35
Salazar, T. de	36 51N	6 22W	24
Salazar	8 2N	72 38W	49
Salbris	47 26N	2 2E	14
Salces	42 50N	2 53E	14
Salchah	32 40N	36 16E	31
Salchiyeh	30 47N	31 54E	37
Salchiyeh	33 34N	36 19E	31
Salcomb	50 15N	3 46W	10
Salcombe Regis	50 42N	3 13W	10
Saldac	36 45N	3 50E	55
Saldanha Bay	33 0S	17 55E	38
Saldinas Bay	1 30N	79 10W	49
Sale	44 59N	8 48E	25
Salehkeh	32 34N	67 54E	32
Salem	29 56N	58 55E	32
Salem	38 39N	88 46W	44
Salem	43 10N	73 17W	44
Salem	36 7N	80 20W	44
Salem	37 18N	80 11W	44
Salem	11 38N	78 9E	33
Salem	29 57N	58 55E	32
Salem (Indiana)	38 35N	86 5W	44
Salem (Kentucky)	37 13N	88 11W	44
Salem (Massachusetts)	42 36N	70 50W	44
Salem (New Jersey)	39 34N	75 22W	44
Salembria, River	39 56N	22 35E	27
Salemi	37 49N	12 45E	26
Salen	20 30N	94 38E	35
Salerno	40 42N	14 47E	26
Salerno, Gulf of	40 30N	14 45E	26
Salernum	40 42N	14 45E	56
Sales	46 38N	6 58E	15
Sales, Isle	26 0S	105 0W	54
Saleta, R. *See* Singapore			33
Salford	53 28N	2 14W	9
Salgado	11 0S	39 48W	51
Salgado, Porto	15 3S	44 56W	51
Salian	39 25N	48 58E	32
Salianah	28 40N	81 4E	33
Salians	16 0S	59 43W	49
Salibabo Islands	4 20N	127 0E	29
Salice	8 0N	81 0E	55
Salices	44 43N	28 40E	56
Salicetto	44 28N	8 18E	25
Salick-kiul	44 32N	28 18E	27
Salim	32 25N	35 32E	31
Salim	32 15N	35 19E	31
Salin	56 43N	5 49W	12
Salina, Isle	38 35E	14 46E	26
Salinas	8 0S	43 20W	51
Salinas	15 46S	60 45W	51
Salinas	42 57N	2 30W	24
Salinas, Cape	39 16N	3 3E	24
Salinas de Orichuela	37 57N	0 43W	24
Salinas, Lago de	37 17N	63 32W	50
Salinas, Lake	28 50S	64 54W	50
Saline	37 58N	12 32E	26
Saline	56 7N	3 31W	12
Saline Lakes	34 10S	62 40W	50
Salinello River	42 50N	13 58E	25
Salines, Point	14 26N	60 48W	47
Salino, River	42 32N	14 10E	25
Salins	46 57N	5 55E	14
Salisbury	51 4N	1 47W	10
Salisbury Island	63 35N	77 0W	40
Salisbury (North Carolina)	35 38N	80 21W	44
Salisbury	57 44N	3 56W	11
Saliyan, R.	68 0N	45 45E	30
Saliz	47 14N	9 30E	15
Sallachar	56 43N	5 21W	12
Sallachie	58 1N	4 30W	10
Sallachie	58 1N	4 52W	10
Sallachy	56 8N	4 34W	12
Sallandta	40 27N	16 17E	26
Sallapilie	16 26N	82 6E	33
Sallée	34 5N	6 38W	36
Sallenche	45 47N	6 33E	25
Salmantica	41 0N	5 50W	55
Salmis	61 23N	31 56E	23
Salmon, River	46 13N	65 54W	41
Salmon, River	48 50N	72 23W	42
Salmon, River (Cape Breton)	46 32N	61 6W	41
Salmon, River (Upper Canada)	44 13N	77 18W	42
Salmonby	53 15N	0 1W	9
Salmone	37 44N	24 33E	28
Salmone, C.	35 10N	26 20E	27
Salmych	52 18N	55 10E	23
Salmydessus	41 38N	28 3E	56
Salnikovsk	48 15N	45 28E	23
Salo	45 36N	10 35E	25
Salobrena	36 44N	3 40W	24
Salona	43 30N	16 30E	56
Salona	38 31N	22 22E	28
Salona, G.	38 21N	22 25E	28
Salona, Mt.	38 31N	22 19E	28
Salonika	40 39N	22 57E	27
Salonika, Gulf of	40 0N	23 0E	27
Saloonda	27 34N	78 28E	33
Salornay	46 30N	4 37E	14
Salou	9 12N	73 50W	49
Salou, Cape	41 3N	1 9E	24
Saloumah	4 10S	102 32E	35
Salperton	51 53N	1 53W	10
Salpi	41 23N	16 2E	25
Salpi, Lake	41 24N	16 5E	25
Salpoor	34 24N	71 0E	32
Salsadella	40 26N	0 11E	24
Salseni	45 58N	27 31E	27
Salsett Isle	19 7N	72 52E	33
Salso, River	37 5N	13 57E	26
Salsola, River	41 33N	15 31E	25
Salsovia	44 57N	29 9E	56
Salsow	54 23N	10 24E	21
Salt	33 45N	93 53W	44
Salt Desert, Great	34 25N	55 0E	32
Salt, Es	32 5N	35 48E	31
Salt Lake	29 30N	53 0E	32
Salt Lake, Great	41 0N	113 0W	45
Salt Lake (Bosjemans)	29 22S	19 52E	38
Salt Lakes	30 45S	117 8E	53
Salt Lakes	33 22S	117 15E	53
Salt Lakes	34 15S	117 40E	53
Salt Marsh (Lower Egypt)	30 19N	32 25E	37
Salt Mines	27 0N	98 15W	46
Salt Pan Plains	42 11S	147 38E	53
Salt Pans	34 26S	20 40E	38
Salt Pans, B.	54 52N	5 0W	12
Salt Plains	27 12N	33 28E	37
Salt Ponds, The	17 52N	76 33W	47
Salt Range	33 10N	72 0E	33
Salt River	28 52S	18 30E	38
Salt River	39 31N	91 2W	44
Salt River	34 5S	118 10E	53
Salt Sea	31 30N	35 33E	31
Salt Spring	42 37N	81 55W	42
Salt Swamp	48 4N	47 55E	23
Salt, Valley of	31 5N	35 30E	31
Salt Works	35 55N	14 23E	26
Salt Works, B.	35 56N	14 25E	26
‡ Salta	24 40S	64 30W	50
‡ Salta	24 40S	64 40W	50
Salta	24 16S	64 15W	50
Saltash	50 25N	4 13W	10
Saltcoats	55 39N	4 45W	12
Saltee, Isles	52 6N	6 34W	13
Salten	40 43N	8 34W	24
Saltens, River	67 3N	13 48E	22
Salterstown	54 42N	6 32W	13
Saltes	53 53N	6 17W	13
Saltfleet	43 14N	79 50W	42
Saltfleet	53 20N	0 8E	9
Saltholm	54 35N	1 13W	9
Saltholm, Isle	55 39N	12 45E	21
Satholmen	54 39N	11 19E	21
Salthouse	52 57N	1 7E	9
Saltilla	24 45N	100 4W	46
Saltillo	25 50N	101 21W	46
Saltino	44 36N	10 42E	25
Salto	32 4S	63 35W	50
Salto	34 14S	60 30W	50
Salto Ganobo. *See* Gibraltar			24
Salto de los Mosquitos	39 30S	70 0W	50
Salto Victoria	26 0S	54 25W	51
Saltoes-lot	55 14N	11 38E	21
Salton	55 54N	2 50W	12
Saltpan, Mount	29 20S	24 50E	38
Saltza, River	48 31N	13 20E	18
Saltsburg, Upper	48 0N	14 0E	19
Saltzburg, Lower	48 15N	16 0E	19
Saltzburgh	47 48N	13 3E	19
Saltzburgh	49 29N	11 40E	18
Salubria	42 22N	76 55W	44
Saluen, R.	22 30N	98 35E	34
Salut Isles	5 26N	52 38W	51
Saluzzo	44 36N	7 36E	25
Saluzzola	45 24N	8 6E	25
Salvador, M.	39 44N	19 52E	28
Salvador, S.	0 33S	76 50W	49
Salvages	30 15N	16 0W	36
Salvaterra	39 49N	6 44W	24
Salvatierra	42 49N	2 22W	24
Salvee Yahree	36 28N	62 20E	32
Salvo Chapel, Pto	38 21N	16 20E	26
Salvo, Porto	0 48S	48 8W	51
Salza, River	47 13N	12 57E	19
Salzgitter	52 1N	10 24E	17
Salzingen	50 48N	10 18E	17
Salzola	41 5N	15 44E	25
Salzwedel	52 50N	11 9E	20
Sama, Lower	18 10S	70 31W	50
Samaab Karb	28 16N	34 46E	37
Samada	46 32N	9 53E	15
Samail	43 28N	20 35E	27
Samaipata	19 2S	63 56W	50
Samaley	40 59N	45 19E	23
Samalonga	5 15N	96 35E	35
Samana	19 12N	69 18W	47
Samana Isles	23 5N	73 22W	47
Samana, River	40 47N	19 18E	27
Samanah	30 5N	76 14E	33
Samanhud	30 57N	31 10E	37
Samannoud	30 55N	31 15E	37
Samapayta	18 32S	62 44W	50
Samar, Isle	12 0N	125 0E	35
Samara	53 9N	50 9E	23
Samara, River	53 7N	50 5E	23
Samarah	34 12N	43 55E	30
Samarang	7 3S	110 24E	35
Samarcand	39 56N	66 50E	32
‡ Samaria	32 12N	35 15E	31
Samaria	32 18N	35 9E	31
Samarobriva	50 0N	2 10E	55
Samassanna, Isle	22 36N	121 30E	35
Samassi	39 28N	8 55E	26
Samba	24 33N	81 49W	44
Samba	14 25E	44 24W	51
Sambambayo, R.	21 30S	55 0W	51
Sambana	33 0N	47 20E	56
Sambar, Point	3 0N	110 20E	35
‡ Sambas	1 15N	112 0E	35
Sambas	1 0N	109 25E	35
Sambass, River	1 0N	109 28E	35
Samber, Lake	26 58N	75 0E	33
Samboangan	7 0N	122 5E	35
Sambor	49 32N	23 18E	19
Sambre River	50 28N	4 48E	16
Sambro' Head Light House	44 26N	63 40W	41
Sambucca	37 39N	13 7E	26
Sambulos, M.	34 15N	46 10E	56
Same	38 13N	20 36E	28
Samelood	28 19N	30 45E	37
Samer	50 38N	1 45E	14
§ Samercotes	53 26N	0 8E	9
Samet, Cape	12 30N	101 40E	35
Samfrea	60 28N	1 8W	12
Samisat	37 33N	38 40E	30
Samne	21 33N	30 55E	36
‡ Samnium	41 25N	14 50E	56
Samo bajo	30 23S	71 0W	50
Samognieux	49 16N	5 19E	14
§ Samoïede Zemlia	67 0N	55 0E	23
Samokovo	41 47N	27 50E	27
Samolico	46 15N	9 25E	25
Samoni	35 7N	26 18E	27
Samonium, Pr.	35 10N	26 18E	56
Samont	25 9N	33 54E	37
Samos	38 15N	20 38E	28
Samos	37 42N	26 57N

NAMES.	LAT.	LONG.	No. of Map.
Saragura	3 45S	79 1W	49
Sarah's Isle	42 26S	145 34E	53
Sarajavelt	7 48N	81 33E	33
Sarakino	39 12N	24 0E	28
Saramaca, River	5 50N	55 53W	51
Saramane	36 32N	53 10E	56
§ Sarangæi	32 20N	62 30E	56
Saransk	54 9N	45 9E	23
Sarapana	42 11N	43 22E	56
Sarapoul	56 26N	53 30E	23
Sarare	6 57N	72 23W	49
‡ Saratov	50 37N	46 45E	23
Saratov	51 30N	45 59E	23
Sarau	54 3N	10 35E	21
‡ Sarawan	29 50N	66 0E	32
Sarawan	28 50N	64 58E	32
Saraya, Puerto. *See* Singapore			33
Saraycu	7 0S	75 12W	49
Sarbagh	35 55N	68 0E	32
Sarbout	29 2N	33 25E	31
Sarbout el Kadem	29 2N	33 21E	37
Sarclet	58 21N	3 6W	11*
Sard	46 24N	17 41E	13
Sardao	40 33N	8 26W	24
Sardara	39 39N	8 52E	26
Sardava	42 15N	1 20W	24
Sardica	42 40N	23 23E	56
Sardinia, Isle	40 0N	9 0E	26, 56
‡ Sardinian States	45 2N	7 49E	25
Sardis	38 28N	28 3E	30, 56
Saree	36 29N	53 5E	32
Sareema	30 9N	49 30E	32
Sareila	25 49N	79 35E	33
Sarek Hamiseh	40 18N	24 12E	30
Sarepta	48 28N	44 28E	23
Sarepta	33 26N	35 19E	31
Sarfand	33 26N	35 19E	31
Sargans	47 4N	9 26E	15
Sarghi	38 4N	38 15E	30
Sarhaut	24 15N	86 55E	33
Sariguen, Isle	17 50N	145 55E	29
Sarioghlan	38 56N	34 45E	30
Sarithchan, Cape	40 52N	24 47E	27
Sarjo	28 27N	61 43E	32
Sarjou, River	25 45N	84 0E	33
Sark, Isle	49 25N	2 24W	14
Sarkwitz	53 59N	10 46E	17
Sarlat	44 54N	1 10E	14
Sarlo, N.	48 6N	18 33E	19
Sarmas	46 56N	25 26E	19
Sarmasug	47 20N	22 48E	19
Sarmatæ	43 45S	21 15E	56
‡ Sarmatia Asiatica	51 30N	47 0E	55
‡ Sarmatia Europæa	54 0N	33 0E	55
Sarmatica, Isle	45 20N	29 20E	56
Sarmithegcusa	45 30N	22 50E	55
Sasnade	44 16N	17 40E	56
Sarnen	46 53N	8 13E	15
Sarnen, Lake	46 52N	8 12E	15
Sarnico	45 37N	9 57E	25
Sarnius, R.	37 27N	54 20E	56
Sarno	40 50N	14 36E	26
Saro Tar	31 11N	62 6E	32
Saronic, Gulf	37 36N	23 46E	28
Sarono	45 38N	9 3E	25
Saros, Gulf of	40 32N	26 30E	27
Sarpa, River	48 28N	44 33E	23
Sarpedon	36 9N	33 40E	56
Sarr	51 20N	1 14E	10
Sarra	46 40N	6 31E	15
Sarrance	43 4N	0 38W	14
Sarratt	51 40N	0 29W	10
Sarrbourg	48 43N	7 4E	14
Sarrebruck	49 15N	7 6E	14
Sarreguimines	49 8N	7 7E	14
Sarrion	40 9N	0 51W	24
Sarris, R.	44 50N	20 35E	56
Sarroca	41 30N	0 30E	24
Sarsau	38 32N	27 2E	30
Sarstoon, River	15 56N	88 52W	46
Sarszeg	47 15N	22 10E	19
Sart	38 32N	28 5E	30
Sartam Ourei	61 45N	78 50E	29
Sartaroe	60 18N	5 4E	22
Sartena	41 38N	8 57E	25
‡ Sarthe, Department of	48 2N	0 14E	14
Sarthe, River	47 34N	0 33W	14
Sartilly	48 45N	1 29W	14
Sartington	54 33N	1 59W	9
Sartirana	45 7N	8 38E	25
Saruk, River	36 10N	46 50E	32
Sarumaz	3 40S	79 33W	49
Sarungar	21 30N	83 2E	33
Sarungpoor	23 35N	76 27E	33
Sarup	55 13N	10 3E	21
Sarus, River	36 48N	34 52E	56
Sarusu, River	44 20N	63 10E	29
Sarvistan	29 19N	53 20E	32
Sarwa	17 40N	95 38E	35
Sarzana	44 7N	10 0E	25
Sárzeda	40 51N	7 24W	24
Sarzedas	39 50N	7 40W	24
Sasa	33 19N	36 3E	30, 31
Sasaig	57 7N	5 48W	11
Saschuitzowitz	50 14N	18 31E	20
Saskatchawan, R.	53 15N	99 20W	40
Saskawatchan, South Branch	53 5N	105 0W	40
§ Saspires	40 0N	46 30E	56
Sass	46 51N	20 51E	19
Sassar	35 25N	77 55E	33
Sassari	40 44N	8 27E	26
Sasseram	24 58N	84 0E	33
Sassi	65 26N	25 28E	23
Sassin	54 44N	17 40E	20
Sassosum, Cape	35 26N	25 1E	27
Sassow	49 55N	25 4E	19
Satala	39 40N	39 58E	56
Sataldge	39 20N	22 33E	27
‡ Satara	17 30N	75 0E	33
Satara, or Sattarah	17 35N	74 10E	33
Sataya	46 38N	29 55E	23
Sater	60 19N	15 45E	22
Satikoh	27 1N	73 6E	33
Satis, Lake	67 48N	18 0E	22
Sativa	6 5N	73 4W	49
Satka	55 9N	58 40E	23
Satley	54 47E	1 48W	9
Satoralliya Ujely	48 20N	21 42E	19
Satrup	54 58N	9 39E	21
Satrup	54 42N	9 37E	21
Sattel	47 5N	8 38E	15
Sattelberg	46 24N	14 48E	19
Satteldorf	49 11N	10 5E	18
Sattenapalli	16 23N	80 14E	33
Sattimungalum	11 31N	77 12E	33
Satu	44 37N	27 32E	27
Saturnia	42 44N	11 30E	25
Satzata	38 15N	26 38E	30
Sauce, Puncto del	33 16S	63 0W	50
Sauces	19 43S	62 45W	50
Sauche	50 5N	3 57W	12
Saudron	48 29N	5 21E	14
Saugar	23 46N	78 50E	33
Sauges	44 58N	3 32E	14
Saughrie	54 58N	5 5W	12
Saugra	35 30N	70 18E	32
Saul	16 0N	120 3E	35
Saul	25 10N	68 15E	32
Saulce, La	44 25N	6 1E	14
Saulep	58 24N	23 50E	28
Sauley	47 18N	7 10E	15
Saulgan	48 2N	9 30E	18
Saulgrup	47 40N	11 1E	18
Saulieu	47 16N	4 15E	14
Sault de Nouailles	43 33N	0 42W	14
Saumar	34 1N	45 53E	30
Saumur	47 15N	0 5W	14
Saunda	57 45N	5 44W	11
Saunders Cape	45 54S	170 36E	53
Saunderton	51 42N	0 51W	10
Saundridge	51 47N	0 19W	10
Sauntalpoor	23 48N	71 16E	33
Sauro River	40 15N	16 20E	26
Sausra	24 54N	70 37E	33
Saut du Doubs	47 5N	6 48E	15
Sauth, Water	55 48N	2 37W	12
Sautour	50 10N	4 53E	16
Sautpoora Mountains	21 50N	77 10E	33
Sautron	47 17N	1 42W	14
Sauturra	20 55N	81 40E	33
Sauveterre	43 24N	0 57W	14
Sauveterre	44 42N	0 7W	14
Sauviat	45 53N	1 33E	14
Sauze, Al	29 13N	104 42W	46
Sava	14 0N	44 0E	55
Sava	34 57N	50 23E	32
Savage Harbour	46 27N	62 55W	41
Savage, Isle	19 0S	169 40W	54
Savalletro	40 53N	17 26E	26
Savanilla	11 0N	74 58W	47
Savanna de la Mar (Hayti)	18 58N	69 19W	47
Savanna La Mar *and* Harb	18 12N	78 10W	47
Savanna, Point	18 14N	77 37W	47
Savannah (Georgia)	32 3N	81 10W	44
Savannah, River	32 2N	81 8W	44
Savannah, River	46 51N	94 17W	44
Savanoor	14 58N	75 23E	33
Savastleika	55 25N	42 10E	23
Savatia	37 49N	21 28E	28
Save, *or* Sau, River	44 50N	20 32E	19
Savena, River	44 43N	11 44E	25
Saverne	48 44N	7 26E	14
Saviesse	46 17N	7 23E	15
Savigne	48 5N	0 17E	14
Savio, River	44 19N	12 20E	25
Savna	61 43N	12 48E	22
Savognin	46 36N	9 37E	15
Savona	44 17N	8 28E	25
Savonat	29 15N	54 20E	32
‡ Savoy	45 45N	6 22E	25
Savu, Isle	10 40S	121 40E	35
Savujarvi	69 23N	27 48E	23
Savus, Fl.	34 20N	5 0E	55
Sawaffr, Es	31 41N	34 45E	31
Sawant Warree	15 56N	74 2E	33
Sawbridgeworth	51 49N	0 8E	10
Sawer	36 30N	54 22E	32
Sawtroy	52 27N	0 18W	10
Sax	38 32N	0 55W	24
Saxan River	62 48N	17 58E	22
Saxby	53 22N	0 32W	9
Saxelby	53 16N	0 40W	9
Saxham, Gt.	52 14N	0 40E	10
Saxkiobing	54 48N	11 32E	21
Saxmundham	52 13N	1 28E	10
§ Saxones	54 10N	9 20E	55
‡ Saxony	50 50N	13 30E	17
‡ Saxony, (Prussian)	52 0N	11 53E	20
Saxthorpe	52 51N	1 9E	9
Saxton	53 50N	1 17W	9
Sayad	37 50N	69 34E	32
Sayamen Mountains	52 30N	88 0E	29
§ Sayanians	50 30N	94 0E	29
Sayda	50 44N	13 20E	17
Sayda, Upper	50 42N	13 26E	17
Sayer	8 38N	97 45E	35
Sayeu	39 20N	63 45E	32
Sayhepoor	21 58N	81 11E	33
Sayland	53 41N	1 59W	9
Saypan Isle	16 0N	145 45E	29
Saypuru	19 43S	61 55N	50
Sazlu	42 15N	25 58E	27
Sbeir, Jebel	27 26N	32 37E	37
Sbekkah	33 25N	8 23E	36
Sbrathaird	34 26S	149 51E	55
Scadle Glen	56 46N	2 57W	12
Scafell	54 30N	3 14W	9
Scafhausen	53 56N	10 12E	21
Scagliosa, Monte	40 33N	16 37E	26
Scaidava	43 46N	25 53E	56
Scaiwell	57 34N	4 42W	11
Scala	40 39N	14 36E	26
Scala	39 37N	16 55E	26
Scala, La	43 5N	11 42E	25
Scala Nuova, G. & T of	37 47N	27 25E	30
Scaladale	58 1N	6 37W	11
Scalambra, Cape	36 48N	14 30E	26
Scalby	54 19N	0 27W	9
Scalea	39 47N	15 48E	26
Scaleby	54 58N	2 52W	9
Scalen	57 15N	3 17W	11
Scalesay	57 13N	5 28W	11
Scalesta	46 43N	9 55E	15
Scalford	52 47N	0 52W	10
Scalford	52 2N	0 39W	10
Scalladell	57 51N	6 42W	11
Scallotte	35 13N	24 22E	27
Scalloway, Bay of	60 5N	1 30W	12
Scalpa	57 18N	5 55W	11
Scalpa, Isle	57 19N	5 58W	11
Scalpa, Light Ho.	57 51N	6 34W	11
Scalpa, Sound of	57 17N	5 58W	11
Scalpay, Isle	57 52N	6 36W	11
Scalpsie, B.	55 47N	5 5W	12
Scaltwattrigg	54 21N	2 41W	9
Scamadale	56 22N	5 25W	12
Scamadale	57 7N	5 32W	11
Scamander, R.	41 30N	148 24E	53
Scamblesby	53 18N	0 7W	9
Scamimo	38 18N	23 42E	28
Scampton	53 18N	0 35W	9
Scanda	42 9N	43 13E	56
‡ Scandinavia	64 0N	17 8E	55
Scangero	39 5N	9½ 7E	28
Scannie	25 40N	71 0E	33
Scapa	58 57N	2 57W	11
Scapa Flow	58 54N	3 4W	11
Scar, Water	55 18N	4 4W	12
Scarba, Isle	56 12N	5 43W	12
Scarboro(Tobago)	11 10N	60 40W	47
Scarborough	54 17N	0 25W	9
Scarborough s Range	2 0N	176 0E	1
Scarcapos	39 30N	9 35E	56
Scarcliff	53 12N	1 15W	9
Scarcroft	53 49N	1 27W	9
Scardona	43 51N	15 57E	19
Scaribolls	55 50N	6 16W	12
Scariff	52 55N	8 31W	13
Scariff Isle	51 43N	10 15W	13
Scarmelet	48 28N	3 23W	11
Scarndal	56 50N	5 36W	11
Scarning	52 42N	0 53E	10
Scarnish	56 33N	6 51W	12
Scarpa, Isle	57 59N	7 5W	11
Scarpanto	35 33N	27 12E	30
Scarpanto, Isle	35 35N	27 10E	30
Scarristra	57 49N	6 55W	11
Scarskarry	58 35N	3 2W	11
Scarsbrick	53 36N	2 54W	9
Scarsdale	56 31N	6 0W	12
Scarso	40 33N	15 16E	26
Scartaghin	52 11N	9 26W	13
Scarvo	54 20N	6 21W	13
Scatari Isle	46 0N	59 48W	41
Scattery Isle	52 37N	9 32W	13
Scatterthwaite	54 20N	3 3W	9
Scauri	41 16N	13 42E	25
Scavaig, Loch	57 13N	6 7W	11
Scawton	54 15N	1 9W	9
Scenæ Mandrorum	29 41N	31 20E	56
Schabatz	44 46N	19 48E	27
Schadrinsk	56 5N	63 0E	29
Schaerding	48 26N	13 19E	18
‡ Schaffhausen	47 42N	8 38E	15
Schafstedt	51 22N	11 47E	20
Schamersdorf	54 2N	10 25E	21
Schandan	50 52N	14 10E	17
Schanis	47 9N	9 2E	15
Schank Isle	0 50S	163 15E	52
Schape Kraal, R.	32 20S	25 56E	52
Scharans	46 43N	9 28E	15
Schardam	52 36N	5 0E	16
Scharding	48 26N	13 27E	19
Scharl	52 52N	5 24E	16
Scharrebeck	55 10N	8 48E	21
Scharringhausen	52 34N	8 48E	17
Scharstedt	54 7N	9 19E	21
Scheemda	53 10N	6 58E	16
Scheinfeld, Market	49 38N	10 33E	18
Scheld, Eastern	51 31N	4 0E	16
Scheld, Western, *or* De Hond	51 25N	4 0E	16
Schelestat	48 17N	7 28E	14
Schelling, Wester	53 22N	51 2E	16
Schemberg	48 12N	8 44E	18
Scheppenstedt	52 8N	10 48E	17
Scheran	49 56N	13 16E	19
Scherhorn	52 35N	6 56E	17
Schermbec	51 42N	6 54E	17
Sherpenzeel (Utrecht)	52 6N	5 30E	16
Scherwede	51 32N	8 59E	17
Scherzheim	48 43N	8 3E	18
Scherzingen	47 37N	9 11E	15
Scherzligen	46 45N	7 38E	15
Scheschuwa, R.	55 3N	22 7E	20
Schesel	53 11N	9 33E	17
Scheslitz	49 56N	11 5E	18
Schested	53 26N	8 22E	17
Scheuick	49 55N	6 43E	18
Scheveningen	52 6N	4 16E	16
Schiedam	51 55N	4 24E	16
Schiedam, Isle	7 0S	120 23E	35
Schiermonnik Isle	53 30N	6 10E	16
Schiers	46 58N	9 41E	15
Schievelbein	53 45N	15 48E	20
Schilberg	51 30N	18 2E	20
Schilde	52 38N	12 27E	20
Schildwolde	53 14N	6 50E	16
Schilla, Isle	57 50N	7 9W	11
Schillingsheim	51 41N	16 23E	20
Schiltach	48 9N	8 20E	18
Schimanen	53 32N	20 51E	20
Schimonk	53 54N	21 36N	20
Schinousa	36 51N	25 33E	28
Schinznach	47 27N	8 8E	15
Schio	45 44N	11 20E	25
Schiovonia, Town	39 38N	16 33E	26
Schipluiden	51 58N	4 19E	16
Schippenbeil	54 18N	21 2E	20
Schippot	47 44N	25 10E	19
Schirum	53 22N	7 40E	17
Schirwindt	54 46N	22 50E	20
Schiuschiu, Mt.	39 55N	9 12E	26
Schivas House	57 26N	2 11W	11
Schlangen	51 49N	8 50E	17
Schlarkenwerth	50 19N	12 54E	17
Schlawe	54 21N	16 39E	20
Schleins	46 52N	10 24E	15
Schleitz	50 35N	11 51E	17
Schlent	54 18N	10 27E	21
Schlent, Lake	54 21N	10 28E	21
Schleusingen	50 31N	10 48E	20
Schlicht	53 18N	13 17E	17
Schlieren	47 23N	8 25E	15
Schliewitz	53 44N	18 8E	20
Schlingen	47 45N	7 36E	18
Schlitz	50 41N	9 36E	17
Schlochau	53 41N	17 22E	20
Schloppe	53 4N	16 6E	20
Schluchtern	50 22N	9 37E	24
Schmallenburg	51 9N	8 16E	17
Schmalkald	50 44N	10 29E	17
Schmiegel	51 59N	16 32E	20
Schnaukreut	47 40N	12 45E	18
Schneeberg	45 45N	14 40E	19
Schneeberg	47 55N	15 50E	19
Schneidemuhl	53 10N	16 40E	20
Schneidemulcheh	52 46N	16 3E	20
Schneverdingen	53 9N	9 55E	17
Schnuedeberg	50 47N	15 51E	20
Schoenberg	49 55N	16 53E	19
Schoftland	47 19N	8 3E	15
Schohavie	42 39N	74 25W	44
Schokland, Isle	52 38N	5 46E	16
Schonau	51 2N	15 52E	20
Schonbeek	52 0N	11 49E	20
Schonbek	53 31N	13 26E	17
Schonberg	56 27N	24 40E	11
Schonberg	54 16N	18 8E	20
Schonberg	54 27N	10 25E	21
Schonberg	53 50N	11 5E	17
Schonberg	48 50N	13 13E	18
Schoneck	54 5N	18 25E	20
Schoneck	50 15N	6 30E	18
Schoneich	53 24N	18 42E	20
Schonholzerscl	47 31N	9 10E	15
‡ Schoningen	52 20N	10 57E	17
Schonisey	46 49N	7 57E	15
Schonlanke	53 3N	16 29E	20
Schonleiten	48 31N	11 1E	18
Schonwald	51 49N	13 17E	20
Schonwald	54 18N	10 49E	21
Schoodic, Lake	45 10N	67 50W	44
Schoolte	52 14N	6 17E	16
Schoonebeek	52 41N	6 53E	16
Schoonhoven	51 57N	4 51E	16
Schoonloo	52 55N	6 43E	16
Schoorl	52 44N	4 42E	16
Schopsheim	47 38N	7 52E	18
Schorndorf	48 48N	9 31E	18
Schoumagin Isles	55 20N	160 0W	40
Schouten's I	42 21S	148 24E	53
Schouvna Vertach	57 31N	5 7W	11
‡ Schouwen	51 41N	3 52E	16
Schramberg	48 13N	8 24E	18
Schrestaken	53 38N	10 30E	21
Schrotz	53 12N	16 32E	20
Schrudim	49 56N	15 49E	19
Schrudstrup	55 15N	9 15E	21
Schsert	52 59N	9 23E	17
Schubin	53 1N	17 42E	20
Schubelbach	47 10N	8 53E	15
Schuilenburg	52 25N	6 28E	16
Schuit	31 6S	18 16E	38
Schunder	50 18N	9 59E	17
Schuols	46 48N	10 19E	15
Schuranai	50 45N	115 20E	29
Schurow	54 29N	17 26E	20
Schutdorf	52 19N	7 12E	17
Schutzen	47 33N	16 46E	19
Schnursteeg	52 11N	5 31E	16
Schuylery	43 4N	72 38W	44
Schwabach	49 18N	11 1E	18
Schwaben	48 14N	10 42E	18
Schwabenitz	51 18N	13 54E	17
Schwabsted	54 26N	9 12E	21
Schwand	49 16N	12 1E	18
Schwand	46 28N	7 34E	15
Schwanden	47 0N	9 2E	15
Schwangan	47 36N	10 45E	18
Schwangen	47 34N	10 58E	18
Schwannenstadt	48 2N	13 44E	19
Schwarstadt	47 35N	7 53E	18
Schwartau	53 55N	10 48E	21
Schwartz	46 42N	8 4E	15
‡ Schwartzburg	51 18N	10 55E	17
‡ Schwartzburg	50 40N	11 5N	17
Schwartzorth	55 31N	21 6E	20
Schwartzwasser	49 55N	78 48E	20
Schwarza, River	50 41N	11 20E	17
Schwarzach, River	49 20N	12 2E	18
Schwarzenbach	47 38N	9 48E	18
Schwarzenbach	50 13N	11 55E	17
Schwarzenberg	50 34N	12 47E	17
Schwarzenbruk	49 48N	11 10E	18
Schwarzenburg	46 49N	7 21E	15
Schwarzwald	50 47N	10 49E	17
Schwatz	47 22N	11 45E	19
Schwechal	48 7N	16 24E	19
Schwedt	53 3N	14 10E	20
Schweidnitz	50 51N	16 30E	20
Schweinfurth	50 3N	10 10E	17
Schwerin	52 31N	15 30E	20
Schwerin	53 40N	11 33E	17
Schwerin	53 27N	11 29E	17
‡ Schwerin	53 45N	12 0E	17
Schwetz	53 25N	18 25E	20
Schwetzingen	49 23N	8 37E	18
Schwiebus	52 11N	15 31E	20
Schwielock, Lake	52 1N	14 16E	20
Schwitza	43 53N	17 13E	27
Schwornigatz	53 53N	17 27E	20
‡ Schwyz	47 3N	8 40E	15
Schwyz	47 1N	8 39E	15
Scbyl, River	43 44N	23 56E	27
Schylp	54 18N	9 2E	21
Schyndel	51 36N	5 26E	16
Sciacca	37 33N	13 6E	26
Sciacini, Cape	36 5N	14 10E	26
Sciak	41 23N	19 34E	27
Scialiano	39 12N	16 18E	26
Sciarra, Pt.	36 50N	11 51E	26
Sciathis	30 13N	30 30E	56
Scich	36 50N	14 44E	26
Scilly Isles	49 57N	6 16W	10
Scilly Isles (Society Group)	16 0S	156 0W	1
‡ Scindia	25 0N	77 30E	33
Scinosa, Tr.	38 11N	16 3E	26
Scioto, River	38 40N	83 5W	44
§ Sciri	56 50N	20 30E	55
Scister, Loch	58 35N	3 0W	11
Scituate	42 13N	70 40W	44
‡ Sclavonia	45 20N	18 32E	19
Sclendi, B.	36 0N	14 8E	26
Sclohair	38 6N	37 0E	30
Scodra	41 58N	19 28E	56
Scoglietti	37 53N	14 28E	26
Scole	52 23N	1 9E	10
Scombi, River	41 4N	19 25E	27
Scombre-kioy. *See* the Bosphorus			27
Scommunica, Mt.	41 7N	8 15E	25
Scone	56 26N	3 24W	12
Scone	56 43N	3 7W	12
Sconnus, M.	42 30N	22 50E	56
Scoodeag Lakes	45 12N	67 45W	41
Scoonie	56 12N	2 58W	12
Scopello	45 46N	8 3E	25
Scopelos	39 10N	23 40E	56
Scorag	57 56N	5 20W	11
Scorehead	60 10N	1 3W	12
Scoresby's Sound	70 30N	22 0W	39
Scorglat	58 20N	3 35W	11
Scorna	48 20N	24 26E	19
Scorton	54 24N	1 36W	9
Scotforth	54 1N	2 48W	9
Scothern	53 16N	0 27W	9
Scotholm	60 22N	1 3W	12
‡ Scotland	56 30N	4 0W	12
Scotos	57 3N	5 38W	11
Scots Burn	57 44N	4 11W	11
Scotshall	59 53N	1 18W	12
Scots Hall Town	18 10N	76 50W	47
Scotshune	54 7N	7 14W	13
Scottstown	57 12N	2 9W	11
Scottstown	54 16N	7 4W	13
Scottstown	55 53N	4 22W	12
Scottstown, Point	57 36N	1 47W	11
Scott, Fort	30 47N	84 49W	44
Scott, Mt.	30 36S	138 4E	52
Scotter	53 30N	0 40W	9
Scottsville	37 24N	78 10W	44
Scotussa	41 10N	23 27E	56
Scour Vuillin	57 34N	4 53W	11
Scourie	58 21N	5 4W	11
Scousie Head	58 35N	3 1W	11
Scrabby	53 52N	7 29W	13
Scrafton	54 15N	1 52W	9
Scrap Guard. *See* Gibraltar			24
Scraptoft	52 38N	1 3W	10
Scratby	52 41N	1 41E	10
Screden, Lake	56 22N	6 8W	12
Scripu	38 32N	22 57E	28
Scrocoba	23 47S	47 26W	51
Scrooby	53 25N	0 59W	9
Scrope Range	31 47S	142 16E	52
Scropton	52 52N	1 42W	9
Scryne	52 25N	6 23W	13
Scuirna Cairan	57 16N	5 15W	11
Sculetta	38 2N	15 29E	26
Scupi	41 57N	21 39E	56
Scurranaore	54 11N	9 4W	13
Scutari	41 4N	29 7E	30
Scutari	41 56N	19 18E	27
Scutari, Lake	42 9N	19 27E	27
Scylla	38 15N	15 44E	26
Scyllacium	38 53N	16 30E	56
Scyllacium, G. of	38 55N	16 50E	56
Scyllæum Pro.	37 25N	23 32E	48
Scyros	38 55N	23 32E	48
‡ Scythia (Extra Imaum)	42 0N	89 0E	55
‡ Scythia (Intra Imaum)	49 0N	67 0E	55
‡ Scythia Parva	44 40N	28 25E	56
Scythopolis	32 32N	35 32E	31
Sdrevtza	40 34N	21 24E	27
Sea of Kamtschatka, *or* Beering	60 0N	175 0W	39
Sea Otter, Isle	23 5N	114 35W	39
Sea, River	54 0N	98 0W	39
Sea Salter	31 21N	0 59E	10
Sea View, Mt.	31 22S	152 8E	52
Seafield	51 50N	1 32W	10
Seafield Castle	56 5N	3 10W	12
Sea-flower, Channel	2 0S	99 20E	35
Seaforde	54 19N	5 46W	13
Seaforth, Loch	57 59N	6 39W	11
Seaforth Lodge	58 14N	6 25W	11
Seagoe	54 26N	6 25W	13
Seah Khana	33 30N	63 10E	32
Seaham	54 51N	1 21W	9
Seal, Cape	34 6S	23 23E	38
Seal Isles	59 0S	146 38E	52
Seal Isses	43 26N	66 2W	41
Seal Lake	56 10N	70 35W	40
Seal River	59 15N	95 0W	40
Seala Nuova	37 47N	27 25E	30
Seamer	54 15N	0 27W	9
Seamer	54 30N	1 13W	9
Seanfs	46 37N	9 59E	15
Seardona	44 0N	15 0E	56
Searle, Cape	67 20N	62 30W	40
Searmelet, L.	58 25N	3 24W	11
Seaton	50 43N	3 4W	10
Seaton Carew	54 40N	1 12W	9
Seaton Deleval	55 6N	1 31W	9
Seaton Snook	54 39N	1 10W	9
Seatown	54 15N	1 8W	9
Seba	5 40N	58 18W	51
Seba, Es Wady	31 14N	34 45E	31
Sebago, Lake	43 53N	70 32W	44
Sebarik	1 40N	110 43E	35
Sebaste	32 18N	35 9E	31
Sebaste	38 30N	29 54E	56
Sebaste	39 28N	36 55E	30, 56
Sebastian Lopez, Isle	26 0N	156 30E	29
Sebastian Viscaino, Bay	29 15N	114 45W	46
Sebastopolis	42 43N	41 25E	56
Sebbeh	31 16N	35 24E	31
Sebee, *or* Sewee	29 33N	67 57E	33
Sebej	56 11N	24 25E	23
Sebenico	43 44N	15 55E	19
Sebennytic Mth.	31 30N	30 51E	56
Seberham	56 58N	9 33E	21
Sebergham	54 46N	3 1W	9
Seberton

Names.	Lat.	Long.	No. of Map.
Serimbone, River. *See* Singapore			33
Seringapatam	12 26N	76 42E	33
Serioughinsk	47 15N	50 34E	23
Seriphos	37 8N	24 29E	28
Seriphos, Isle	37 9N	24 28E	28
Serjer	31 52N	56 8E	32
Serle, Mt.	30 22S	138 42E	52
Sermaj	34 17N	48 34E	32
Sermesok	60 15N	45 30W	40
Sermicle	45 1N	11 16E	25
Sermiers	49 10N	3 59E	14
Sermoise	49 22N	3 27E	14
Sernano	43 3N	13 20E	25
Sernon la Doire	43 44N	6 40E	14
Seron	37 17N	2 39W	24
Seroncha	18 48N	80 5E	33
Seronge	24 2N	77 37E	33
Serpa	37 58N	7 24W	24
Serpa	3 3S	57 37W	51
Serpeisk	54 27N	34 45E	23
Serpentaria, Isle	39 9N	9 38E	26
Serpent, Isle	45 13N	30 19E	23
Serpent's Mouth	10 6N	62 3W	49
Serpho Poulo	37 15N	24 36E	28
Serpoukhov	54 56N	37 9E	23
Serra, Cape	9 8N	1 39E	24
Serra Cayriris	7 55S	39 30W	51
Serra Gharby	22 3N	31 32E	36
Serrahn	53 3N	12 19E	17
Serrat, Cape	37 10N	9 13E	36
Serre, R.	14 10S	61 25W	49
Serres	44 25N	5 43E	14
Serrieres	45 20N	4 44E	14
Serris	24 50N	84 15E	33
Serritium	45 4N	17 22E	56
Sert	38 1N	41 41E	30
Sertig	46 44N	9 52E	15
Serum	38 0N	104 0E	55
Serval, Ben	58 25N	6 25W	11
Serverette	44 41N	3 22E	14
Servi, I.	36 28N	22 57E	28
Servia	40 8N	22 10E	27
‡ Servia	43 30N	21 0E	27
Servoz	45 55N	6 46E	15
Sery	50 30N	5 19E	16
Sesamus	41 43N	32 22E	56
Sesar, River	9 0N	74 6W	49
§ Sesatæ	35 0N	96 0E	55
Seshant Siklik	28 34N	84 5E	33
Sesia, River	45 2N	8 36E	25
Sesio	45 42N	8 15E	25
Seslenag, L.	33 56N	75 50N	33
Sesola	38 41N	20 33E	28
Sessa	41 16N	13 54E	25
Sesto Calende	45 42N	8 38E	25
Sesto Varese	45 49N	8 43E	25
Sestos	40 13N	26 25E	56
Sestri	44 27N	8 48E	25
Sestri di Levante	44 15N	9 28E	25
Sestrinskoi	51 49N	49 22E	23
Setcheou	27 15N	108 50E	34
Setching	24 10N	106 35E	34
‡ Setchuen	30 0N	105 0E	34
Sete Lagoas	13 21S	56 22W	51
Setebos	6 29S	74 46W	49
Setee	1 30S	9 55E	36
Setia	41 35N	13 0E	56
Setif	35 50N	5 12E	36
Seton, Port	55 58N	2 56W	12
Setsch	49 38N	13 20E	19
Setteagoa	9 48S	44 37W	51
Settimu	39 16N	9 11E	26
Settle	54 4N	2 16W	9
Settra Kroo	5 30N	8 45W	36
Settrington	54 8N	0 43W	9
Setubal	38 30N	8 54W	24
Setyk	46 2N	24 6E	19
Seuheli Par, Isle	10 5N	72 30E	33
Seuni	22 5N	79 36E	33
Sevastopol	44 31N	33 34E	23
Sevellan, Mt.	38 11N	47 50E	32
Seven Capes	36 23N	29 10E	30
Seven Churches	53 9N	9 48W	13
Seven Heads, Cape	51 34N	8 42W	13
Seven Islands, *or* Rouen Isles	5 40N	157 30E	1
Seven Isles (Bretagne)	48 54N	3 31W	14
Seven Isles, The	68 43N	37 30E	23
Sevenay	47 22N	1 59W	14
Sevenoaks	51 16N	0 11E	10
Severac, le Chateau	44 17N	3 3E	14
Severek	37 47N	38 12E	30
Severinesti	44 45N	22 57E	27
Severn House	54 12N	92 30W	40
Severn, River	51 32N	2 43W	10
Severn, River	29 48S	151 15E	52
Severndroog, Isle	17 44N	73 8E	33
Severo Vostochnoi, Cape	76 10N	99 20E	29
Sevier Valley	35 51N	83 39W	44
Seville	37 24N	5 48W	24
‡ Seville	37 7N	5 49W	24
Sevitar	25 7S	64 50W	50
Sevres	48 48N	2 13E	14
‡ Sevres, Deux, Department of	46 32N	0 25W	14
Sevri Hissar	39 28N	31 30E	30
Sewda	21 5N	75 55E	33
Sewer	26 27N	85 22E	33
‡ Sewestan	30 5N	68 40E	32
Sewstern	52 47N	0 38W	10
Sewurdhur	18 2N	73 5E	33
Seychelle Archipelago	4 30S	55 20W	2
Seyer, Isle	55 53N	11 9E	21
Seyssel	45 57N	5 48E	14
Seygwa	20 2N	73 2E	33
Sezanne	48 42N	3 44E	14
Sezezurowa	50 7N	20 4E	19
Sezures	40 43N	7 40W	24
Sfaitla	34 56N	9 15E	36
Sfakus, *or* Sfax	34 40N	10 34E	36
Sferra Cavallo, Cape	39 40N	9 42E	26
Sgghan	36 2N	67 40E	32
Shabangia	40 38N	30 8E	30
Shabaz	37 34N	56 15E	32
Shabee	29 0N	48 5E	32
Shabister	38 9N	45 58E	32
Shaboon	12 0N	28 35E	36
Shabust	58 19N	6 43W	11
Shacara	25 3N	34 33W	37
Shader	58 24N	6 33W	11
Shadoxhurst	51 6N	0 49E	10
Shaftesbury	51 1N	2 12W	10
Shagi Saguli	39 26N	60 40E	32
Shagi Snak	39 10N	60 50N	32
Shah, Bay	35 40N	52 19E	32
Shah Bad Serai	33 57N	62 20E	32
Shah Billawal	25 47N	67 0E	32
Shah Byramgore, Bnk,	11 56N	72 30E	33
Shah Nadir	32 40N	64 40E	32
Shah Muksood	31 18N	65 10E	32
Shah Mushud	35 2N	63 52E	32
Shahabad	27 38N	79 55E	33
Shahabad	33 45N	75 30E	33
Shahabad	25 13N	77 7E	33
Shahbaz	37 30N	56 14E	32
Shahdowra	24 35N	77 38E	33
Shahee, Lake	37 30N	45 45E	32
Shahgur	28 46N	79 24E	33
Shahlimar	31 38N	74 32E	33
Shahpoor	28 39N	68 35E	32
Shahr Sufa	32 39N	66 58E	33
Shahrood	36 15N	54 54E	32
Shahu, Mts	35 55N	47 0E	30
Shaib, W.	31 55N	35 42E	31
Shaikhabad	34 5N	68 44E	33
Shairmadavy	8 44N	77 36E	33
Shakapoor	24 25N	68 28E	32
Shakh Dara, R.	37 0N	71 45N	32
Shalekie	37 29N	41 31E	30
Shalford	51 55N	0 29E	10
Shalford	51 13N	0 34W	10
Shalim	32 15N	35 19E	31
Shalkajour, Lake	66 54N	19 0E	22
Shalloch	55 4N	5 3W	12
Shalloch	55 11N	4 33W	12
Shallow Water, Cape	63 10N	162 0W	39
Shalston	52 1N	1 4W	10
Shalt of Hiyeh	31 35N	46 10E	24
Shalyehanpoor	27 57N	79 52E	33
Sham, Esh	33 32N	36 20E	31
Shame-Bulak	37 49N	38 20E	30
Shamaroah	22 50N	78 28E	33
Shamir	32 23N	35 15E	31
‡ Shamo, Desert of	43 0N	104 0E	29
Shamrock, Bay	19 20N	87 35W	46
Shanagoiden	52 34N	9 5W	13
Shanagur	70 20N	137 55E	29
Shanakenburg	53 1N	11 32E	20
Shanakilty	52 10N	8 29W	13
Shanango, R.	7 0S	75 0W	49
Shandan	56 4N	4 47W	12
Shanday	38 50N	142 5E	29
Shandecan	42 1N	74 19W	44
Shandwick	57 44N	3 54W	11
Shane's Castle	54 43N	6 17W	13
Shang-hae	31 25N	120 38E	34
Shangpo	3 45N	79 56N	33
Shangri	31 28N	79 53E	33
Shanhoe	52 55N	7 25W	13
Shank	56 47N	2 58W	11
Shankill	52 41N	7 1W	13
Shanklin	50 38N	1 13W	10
Shan-lung-tow, Pt.	22 40N	115 38E	34
Shannoch	57 9N	3 11W	11
Shannon Bridge	53 16N	7 59W	13
Shannon, River	52 34N	9 41W	13
Shannon, River	42 10S	146 56E	53
Shannon, River	34 55S	116 30E	53
‡ Shanse	37 30N	112 30E	34
Shantar, Isles	55 5N	137 0E	29
Shantavny, M.	54 30N	7 4W	13
Shanter	55 19N	4 47W	12
Shantstrova	5 58N	15 53E	19
‡ Shantung	36 30N	118 0E	34
Shan-tung, Pr.	37 22N	122 28E	34
Shap	54 32N	2 41W	9
Shapenshay, Isle	59 4N	2 53W	11
Shapoorah	27 28N	74 50E	33
Shara	33 46N	77 50E	33
Sharakoueh	26 20N	31 56E	37
Sharja	25 24N	55 38E	32
Shark, River	25 10N	81 10W	44
Sharkash	33 21N	69 5E	33
Sharkee	33 1N	71 48E	32
‡ Sharkigh	30 41N	31 43E	37
Shark's Bay	25 30S	114 0E	52
Sharnbrook	52 14N	0 33W	10
Sharon, *or* Lasharon	32 4N	34 55E	31
‡ Sharon, Plain of	32 10N	34 55E	31
Sharuk	32 38N	62 52E	32
Shary, River	11 30N	16 40E	36
Shasawataisi, Lake	47 38N	73 56W	42
Shashee Sooltan	34 37N	68 5E	33
Shashum, River	11 20N	10 0E	36
Shat-el Arab	30 0N	48 20E	32
Shavelli Village	4 25N	43 50E	36
Shaven el Komap	24 38N	34 51E	37
Shaw, River	38 12S	142 0E	47
Shawbury	52 46N	2 39W	10
Shawcottah	10 6N	78 55E	33
‡ Shawia	32 55N	6 55W	36
Shawinah	24 50N	34 45E	37
Shawneetown	37 40N	88 9W	44
Shaws	55 28N	3 0W	12
Shaws Water, Reservoir	55 55N	4 47W	12
Skawton	55 42N	4 8W	12
Shaxlomir	43 20N	59 45E	20
Shayuk, R.	35 0N	78 0E	33
Shealing	58 7N	5 19W	11
Shean Ferry	56 34N	5 20W	12
Shebhul	28 18N	87 15E	33
Shech Khan	37 38N	40 8E	30
Shechem	32 15N	35 13E	31
Shecoubish, Lake	49 16N	73 43W	42
Shediac	46 10N	64 34W	41
Shediac Harbour	46 13N	64 38W	41
‡ Shedma	31 30N	9 0W	36
Shedwan	27 25N	33 53E	37
Sheeadreen	30 4N	56 25E	32
Sheelam	31 25N	70 4E	33
Sheelin, Lake	53 48N	7 16W	13
Sheen	53 9N	1 50W	9
Sheen, Water	57 36N	4 55W	11
Sheep Haven	55 13N	7 55W	13
Sheep Head	51 31N	9 51W	13
Sheep, Isle	55 20N	5 38W	12
Sheep, Isle	55 15E	6 22W	13
Sheep, Isle	51 40N	5 7W	10
Sheepscot, Bay	43 40N	69 40W	44
Sheepshead	52 46N	1 16W	10
Sheepwash	50 51N	4 8W	10
Sheergotty	24 33N	84 47E	33
Sheer-kail	31 47N	66 14E	32
Sheerness	51 27N	0 44E	10
Sheerwan	37 17N	57 58E	32
Sheet, Harbour	44 50N	62 30W	41
Shefa Amar	32 49N	35 10E	31
Sheffield	53 23N	1 30W	9
‡ Shefford	45 27N	72 30W	42
Shefford	52 2N	0 22W	10
Shefford Water	51 29N	1 27W	10
Sheher Bey	37 41N	31 55E	24
Shehr Jebel	29 42N	35 12E	37
Shehrbisha	33 40N	60 4E	32
Shehriban	33 58N	45 0E	30
Sheib el Benat	26 54N	33 17E	37
Sheik Ahmed, *or* Flint I. *See* Port of Aden			36
Sheik Ailhas	35 44N	37 32E	30
Sheik Batman	37 12N	40 59E	30
Sheik Challet	25 58N	29 37E	37
Sheik Elnedi	30 30E	32 20E	37
Sheik el Meharah	26 25N	31 42E	37
Sheikh Abadëh (Antinoe)	27 50N	30 58E	37
Sheikh Amur	36 21N	33 22E	30
Sheikh Hassan	28 22N	30 51E	37
Sheikh, Jebel esh	33 28N	35 48E	31
Sheikh, W.	28 43N	33 50E	37
Sheikley	41 14N	45 25E	23
Shei-pow Harbour	29 15N	121 35E	34
Shekh, W. e'	28 24N	31 25E	37
Shekleh	39 36N	39 59E	30
Shekwan	34 40N	61 45E	32
Shelburne	43 46N	65 21W	41
‡ Shelburne (Nova Scotia)	43 55N	65 34W	41
Shelburne Harbour	43 37N	65 22W	41
Shelby	35 8N	89 56W	44
Shelbyville	35 29N	86 35W	44
Shelbyville	39 24N	88 45W	44
Shelfe	53 46N	1 47W	9
Shelford	52 9N	0 9E	10
Shelford	52 59N	1 1W	9
Shell, Loch	58 4N	6 22W	11
Shella	32 56N	6 34W	36
Shellal, Waters of	29 2N	33 18E	37
Shellif, River	36 43N	0 23E	36
Shellow Bowels	51 45N	0 19E	10
‡ Shelluhs	29 40N	7 40W	36
Shelly Sola	33 16N	68 7E	32
Shelvocks, Isle	21 58N	112 30W	39
Shemeroon	31 2N	52 12E	32
Shemsyn	34 26N	37 13E	30
Shenandoah River	39 27N	77 40W	44
Shenas	26 35N	55 59E	32
Shendi	16 45N	33 55E	36
Shendy	16 36N	33 25E	36
Shenevin	58 14N	6 56W	11
Shenfield	51 38N	0 19E	10
Shenglie	57 21N	4 40W	11
Shenley	51 41N	0 16W	10
‡ Shense	35 0N	109 0E	34
Shenstone	52 38N	1 51W	10
Shenwell	57 46N	5 19W	11
Shepooprec	30 6N	78 20E	33
Sheppey, Isle	51 24N	0 50E	10
Shepton Mallet	51 11N	2 33W	10
Sher Mahemed	34 17N	68 43E	32
Sher Suffa, Ruins	31 44N	66 10E	32
Sherarbieh	28 40N	30 59E	37
Sheraton	54 43N	1 18W	9
Sheravutty, R.	14 18N	74 30E	33
Sherborne	50 57N	2 31W	10
Sherboro Isle	7 40N	12 20W	36
Sherbrooke	45 26N	71 50W	41
‡ Sherbrooke	45 33N	71 30W	41
Sherbrooke (Niagara)	42 55N	79 34W	42
Sherbrooke (Nova Scotia)	45 7N	62 2W	41
Sherburn	53 48N	1 14W	9
Sherburn	54 47N	1 29W	9
Sherburne	42 40N	75 30W	44
Shercock	58 0N	6 53W	13
Sherek	38 15N	46 44E	32
Sherenabad	35 10N	50 35E	27
Shere's Gulley. *See* Norfolk Island			52
Sherfield	51 19N	1 2W	10
Sherfield English	51 0N	1 36W	10
Sheriah, North	31 22N	34 30E	31
Sheriat el Mandhur, *or* Yarmuk	32 40N	35 46E	31
Sheriff Hutton	54 0N	0 59W	9
Sheriff Muir	56 13N	3 50W	12
Sherm	27 56N	34 19E	37
Shernou	29 52N	66 50W	32
Sheroo	29 40N	70 46E	32
Sherringham	52 56N	1 11E	9
Sherston, Great	51 34N	2 13W	10
Shervee	27 43N	75 56E	33
Sherwell	51 7N	3 59W	10
Sherya	35 29N	36 39E	30
Sheshader	58 16N	6 11W	11
Sheshawa River	31 45N	8 27W	36
Shestibalo	47 50N	40 8E	23
Shetland Isles	60 25N	1 16W	12
‡ Shetland, New South	63 0S	60 0W	2
Shetticonia	13 55N	79 25E	33
Shevacaushy	9 27N	77 43E	33
Shevagunga	9 52N	78 30E	33
Sheviock	50 22N	4 16W	10
Shewar	27 28N	53 15E	32
Shewara	21 8N	74 34E	33
Shiant, *or* Holy Isles	57 59N	6 17W	11
Shiati	27 15N	13 38E	36
Shibah	35 17N	9 12E	36
Shibbergan	36 45N	65 38E	32
Shidington	51 59N	0 21W	10
Shiekh Eredi	26 45N	31 38E	37
Shiel	57 9N	2 36W	11
Shiel, Br. of	57 9N	5 18W	11
Shiel, Loch	56 50N	5 11W	12
Shieldag	57 42N	5 40W	11
Shieldboro	30 24N	89 20W	44
Shields	55 50N	2 3W	12
Shields, North	55 1N	1 28W	9
Shields, South	55 0N	1 26W	9
Shieldug	57 33N	5 42W	11
Shiere	51 13N	0 28W	10
Shiffnall	52 40N	2 22W	10
Shigar	35 24N	75 35E	33
Shigatze	29 0N	89 7E	33
Shigatzoongar	29 0N	91 30E	33
Shikan, Point	35 0N	67 40E	32
Shikarpoor	27 56N	68 50E	33
Shilelagh	52 46N	6 32W	13
Shillelah	35 48N	2 58E	36
Shiloh	32 5N	35 16E	31
Shilton	52 27N	1 24W	10
Shimna, River	54 12N	5 53W	13
Shimogga	13 55N	75 36E	33
Shimron	32 50N	35 23E	31
Shin, Loch	58 6N	4 37W	11
Shin, R.	57 57N	4 30W	11
Shincliffe	54 45N	1 33W	9
Shine Newton	51 38N	2 44W	10
Shinerville	41 30N	76 32W	44
Shiness	58 4N	4 31W	11
Shinfield	51 25N	0 56W	10
Shingpoor	23 10N	81 30E	33
Shingle Pt. *See* Gibraltar			24
Shingo	34 47N	75 38E	33
Shingur	27 58N	69 2E	32
Shinkee	32 20N	71 20E	32
Shinrone	52 59N	7 55W	13
Shinten	21 40N	106 10E	35
Ship Isle	30 15N	89 0W	44
Shipborne	51 14N	0 16E	10
Shipdam	52 39N	0 53E	10
Shipley	53 50N	1 46W	9
Shippensburg	40 2N	77 33W	44
Shippigan Island	47 48N	46 40W	41
Shipston-upon-Stour	52 4N	1 37W	10
Shipton	51 52N	1 54W	10
Shipton	51 13N	1 39W	10
Shipton	52 32N	2 37W	10
Shipwreck Port	46 29N	62 30W	41
Shirabad	38 15N	67 30E	32
Shiragheen	33 28N	53 15E	32
Shiratuz	37 38N	68 20E	32
Shiraz	29 37N	52 38E	32
Shirehampton	51 29N	2 41W	10
Shirgah	36 18N	52 56E	32
Shirland	53 7N	1 23W	9
Shirley	52 24N	1 49W	10
Shirmers	55 3N	4 7W	12
Shirreff Valley	46 16N	77 50W	42
Shirwan, River	34 50N	45 32E	30
Shitili Village	3 8N	49 58E	36
Shitlington	53 39N	1 37W	9
Shitlington	55 7N	2 16W	9
Shiversko	56 45N	93 25E	29
‡ Shoa	9 0N	37 0E	36
Shoal Bay	29 27S	153 30E	52
Shoal Haven	34 40S	151 5E	52
Shoal, River	40 20N	89 53W	44
Shoalwater, Bay	22 20S	150 30E	52
Shobak, Kerak el	30 20N	35 28E	37
Shochaven, R.	35 25S	149 48E	52
Shochoh	31 41N	34 57E	31
Shoghurn	56 56N	2 32W	11
Shogr	35 47N	36 25E	30
Sholapoor	17 34N	76 12E	33
Sholfadia	35 31N	35 57E	30
Shona, Isle	56 51N	5 53W	12
Shoojuabad	29 80N	71 22E	33
Shook	28 50N	84 20E	33
Shool	32 50N	52 30E	32
Shoomae Kha	25 30N	98 28E	35
Shoonee	30 6N	80 1E	33
Shoorkooduk	37 55N	66 50E	32
Shoormeech	26 57N	60 43E	32
Shoorud	27 7N	60 45E	32
Shootooran	33 29N	56 54E	32
Shorafa	28 35N	35 10E	29
Shorah	32 2N	63 54E	32
Shorchu	36 54N	58 36E	32
Shoreham, New	50 51N	0 17W	10
Shoreshill	52 39N	2 4W	10
Shoriat-el-Kebir	32 22N	35 38E	31
Shorne	51 24N	0 25E	10
Shorthampton	51 53N	1 31W	10
Shoruo	28 50N	67 21E	32
Shott, El	34 0N	4 25E	36
Shottisham	52 2N	1 22E	10
Shotton	54 46N	1 21W	9
Shotts	55 51N	3 51W	12
Shouldham	52 40N	0 29E	10
Shoutow-row	36 10S	175 4E	53
Show	51 25N	1 19W	10
Showshowinnapeecawabit, Lake	48 20N	82 58W	42
Showy	12 35N	15 40E	36
‡ Shragna	32 10N	7 0W	36
Shrawardine	52 43N	2 52W	10
Shrawley	52 17N	2 18W	10
Shrewsburg	38 22N	81 25W	44
Shrewsbury	52 44N	2 44W	10
Shrine of Chehl Dochtur	35 20N	62 0E	32
Shropha	38 19N	21 10E	28
‡ Shropshire	52 38N	2 42W	10
Shrule	53 32N	9 2W	13
Shtuka	29 21N	9 45W	36
Shuasb	26 50N	56 9E	32
Shubrageit	31 2N	30 44E	37
Shue Gyen	18 5N	96 40E	35
Shuffiabad	36 58N	54 59E	32
Shughul	40 2N	30 15E	30
Shuhba	32 55N	36 46E	31
Shuhri Babageg	29 48N	54 50E	32
Shuk-hab	33 18N	36 12E	31
Shukah	23 57N	36 49E	31
Shuly Wukgl	34 23N	67 35E	32
Shumla	43 13N	26 59E	27
Shumsabad	23 50N	77 33E	33
Shun Shudi	33 8N	77 30E	33
Shuna	56 14N	5 35W	12
Shuna, I.	56 37N	5 23W	12
Shund	31 18N	62 51E	32
Shunem	32 37N	35 21E	31
Shungurrum	18 2N	79 20E	33
Shu-ning	33 0N	114 28E	34
Shun-tien	39 52N	116 22E	34
Shuntefoo	37 5N	114 25E	29
Shupien	33 45N	75 5E	33
Shur, Wilderness of	30 35N	33 30E	37
Shur Khab, R.	38 20N	69 55E	32
Shurery, Lake	58 28N	3 43W	11
Shurm	27 53N	34 17E	37
Shurukho	36 30N	61 0E	32
Shushgoo	33 46N	68 50E	33
Shushuah	27 56N	34 55E	37
Shuster	31 55N	49 0E	32
Shustoke	52 30N	1 39W	10
Shutford	52 4N	1 27W	10
Shutia	46 26N	26 53E	27
Shuush, Isle	26 48N	56 8E	32
Shuweikeh	31 25N	35 4E	31
Shuweikeh	31 41N	34 59E	31
Shwerapilly	18 11N	83 45E	32
Shyrkhowi	34 27N	64 2E	32
Si	32 28N	114 38E	34
Si	33 5N	118 38E	34
Siah Koh	34 43N	52 14E	32
Siak	0 30N	102 0E	35
‡ Siak	1 0N	101 30E	35
Siak, River	1 10N	102 10E	35
Siaklarvi	60 35N	28 20E	23
‡ Siam	15 30N	100 0E	29
Siam, Gulf of	10 0N	102 0E	29
Siam, *or* Yathia	14 26N	100 40E	35
Siamdo	31 20N	97 28E	34
Sianca River	23 40S	63 30W	50
Siang	23 54N	109 48E	34
Siang-yang	32 5N	112 0E	34
Siao Isle	2 32N	125 24E	35
Siatgos	28 50S	31 52E	38
Siattoke, Isle	68 10N	88 0W	39
Siazuros	35 23N	45 45E	56
Sibalbie	55 11N	3 22W	12
Sibas	11 50N	125 23E	35
Sibb	28 30N	61 23E	32
Sibeh	35 48N	58 2E	32
‡ Siberia	66 0N	120 0E	29
Siberia	23 25S	63 34W	50
Siberia, New, Isle	74 0N	150 0E	29
Sibertswould	51 12N	1 14E	10
Sibicia	29 0N	5 44W	36
Sibilla, Mount	42 53N	13 15E	25
Sibini	25 40N	55 48E	32
Sibkah Al	33 20N	8 50E	36
Sibkah, Lake	35 59N	37 38E	30
Sibkah-al-loudeah	33 20N	8 50E	36
Siboutsanee	25 6S	26 10E	38
Sibsey	53 3N	0 1E	9
Sibson	52 37N	1 29W	10
Sibthorpe	53 0N	0 51W	9
Sibugay	7 25N	123 32E	35
Sicaley	54 55N	2 2W	9
Sicca Veneria	36 57N	8 45E	56
Sichem	51 0N	4 58E	16
Sicicaca	18 17S	68 45W	56
Sicilian Sea	37 0N	16 15E	56
Sicilian Strait	38 16N	15 36E	56
Sicily, Isle	37 28N	14 1W	26
Sicinos, I.	36 40N	25 7E	56
Sicuani	14 30S	70 50W	49
Sid	45 7N	19 17E	19
Sidar	29 25N	73 10E	33
Sidari	39 47N	19 41E	28
Siddapoor	13 40N	74 59E	33
Siddeburen	53 15N	6 52E	16
Sidderup	55 4N	11 48E	21
Side	36 50N	31 22E	56
Sideena	40 18N	27 19E	56
Sidensjo	63 6N	18 22E	22
Siderno	38 20N	16 16E	26
Sidero, Cape	35 18N	26 19E	27
Sidero Kastro	37 19N	21 45E	28
Sidestrand	52 54N	1 22E	9
Sidhpoor	23 55N	72 23E	33
Sidi Abid	35 49N	0 54E	36
Sidi Braham	34 9N	3 57E	36
Sidi Ebly	35 15N	1 8W	36
Sidi Isa	35 22N	3 35E	36
Sidi Mamid O'Musa, Sanctuary of	28 56N	9 40W	36
Sidlaw Hills	56 33N	3 4W	12
Sidmouth	50 41N	3 13W	10
Sidmouth, Cape	13 25S	143 28E	52
Sidney's Isle	5 0S	171 30W	54
Sidon	33 33N	35 22E	31
Sidra	24 2N	84 3E	33
Sidra, Gulf of	31 20N	19 0E	36
Siebenlingen	49 5N	20 58E	19
Sieblin	55 2N	10 34E	21
Siebsdorf	54 17N	10 57E	21
Siedesandt	54 45N	8 57E	21
Siedlec	52 7N	22 16E	23
Sieg, River	50 48N	7 1E	17
Siegen	50 54N	7 59E	17
Siemawa	59 12N	22 44E	19
Siena	43 24N	11 8E	25
Sienaga	10 18N	72 7W	49
Sienitza	42 59E	20 4E	27
Sienne River	49 2N	1 36W	14
Sienno	54 49N	29 36E	23
Sieou	33 42N	116 58E	34
Sierksdorf	54 4N	10 50E	21
Sierra Acary	1 30N	57 40W	51
Sierra de Estrella	40 30N	7 40W	24
Sierra Irmaos	8 50S	41 45W	51
Sierra Leone	8 45N	13 0W	36
‡ Sierra Madre	26 5N	105 30W	46
Sierra St. Marta	11 0N	78 40W	49
Sierra de Monchique	37 24N	8 26W	24
Sierra Nevada	37 10N	3 38W	24
Sierra Tumacuraque	1 35N	55 35W	51
Sierras Altissimas	18 40S	64 10W	50
Siete Carreras	40 54N	5 45W	24
Sieverna, River	64 50N	95 0E	29
Sieverskoi	52 1N	33 37E	23
Sievsk	52 10N	34 48E	23
Siga	35 15N	1 40W	55
Sigean	43 2N	2 57E	14
Siggiesthorne

NAMES.	LAT.	LONG.	No. OF MAP.
Sitek, Bay	36 2N	14 16E	26
Sithagoodum	17 24N	80 42E	33
Sitia	35 12N	26 8E	27
Sitia, M.	35 3N	26 5E	27
Sitifis	36 0N	5 5E	55
Sitjas	41 15N	1 50E	24
Sitnienitza	44 32N	16 53E	27
Sitones	59 50N	10 2E	55
Sitrama	41 58N	5 51W	24
Sitsirkhana, R.	32 50N	99 30E	34
Sitsova	37 6N	22 12E	28
Sittard	51 0N	5 51E	16
Sitte Aguas	39 27N	1 0W	24
Sittenfeld	54 29N	21 37E	20
Sittingbourne	51 20N	0 44E	10
Siua-han	40 41N	115 5E	34
Siuan-hua-foo	41 15N	114 55E	29
Siucurivipu, River	4 30N	68 18W	49
Siuen-choo	24 52N	118 50E	34
Siushievaule	37 19N	7 21W	11
Sivan, Lake	40 23N	45 12E	23
Sivant Warree	15 50N	73 56E	33
Sivapure, River	6 48N	67 22W	49
Sivas	39 28N	36 52E	30
Siverier	46 41N	6 54E	15
Sivilamskoi	69 25N	129 0E	29
Siwah	29 12W	26 16E	36
Six Mile Bridge	52 32N	8 30W	13
Six Mile Cross	54 34N	7 7W	13
Sizeboli	42 25N	27 40E	27
Skaarup	55 5N	10 41E	21
Skaaserhuna	56 26N	10 32E	21
Skads	55 28N	8 33E	21
Skage	64 30N	11 56E	22
Skagen	57 45N	10 33E	21
Skagen Cape, *or* The Skaw	57 44N	10 42E	21
Skagerstrand, Gulf	65 40N	21 0W	39
Skagstol, Mount	61 24N	8 0E	22
Skaill Arch	59 3N	3 20W	11
Skaisgiren	54 51N	21 38E	20
Skala	36 50N	22 39E	28
Skala, Cape	38 3N	20 47E	28
Skalat	49 26N	26 9E	19
Skalholt	64 10N	20 10W	39
Skaliscroe	58 7N	6 54W	11
Skamfoer	62 45E	10 8E	22
Skamproy	51 10N	5 44E	16
Skanderberg	56 2N	9 56E	21
Skandrup	56 12N	9 48E	21
Skantsi	62 6N	22 20E	23
Skaphidaki	37 34N	22 41E	28
Skaphidia	37 42N	21 21E	28
Skar	35 15N	59 46E	32
Skara	58 24N	13 22E	22
Skardo, *or* Iskardo	35 14N	75 26E	33
Skardo	34 30N	76 30E	29
Skarr Water	55 13N	3 48W	12
Skarrild	55 56N	8 55E	21
Skarsta	57 55N	14 22E	22
Skatavagh Bay	57 49N	6 43W	11
Skateraw	57 1N	2 10W	11
Skaw	60 51N	0 47W	12
Skaw, The, *or* Skaggen Cape	57 44N	10 42E	21
Skaw Light House	57 44N	10 38E	21
Skea Skerries	59 16N	3 4W	11
Skeager	61 46N	8 23E	22
Skeal	59 3N	3 21W	11
Skebost	57 28W	6 21W	11
Skedda Ness	60 12N	1 30W	12
Skeeby	54 25N	1 41W	9
Skeel	59 23N	3 2W	11
Skeen	59 15N	9 36E	22
Skeen Bay	75 0N	107 40W	40
Skegness	53 10N	0 19E	9
Skei	64 3N	11 38E	22
Skelbow	57 55N	4 3W	11
Skeldaness	60 8N	1 28W	12
Skell	58 34N	3 42W	11
Skelleftea	64 44N	21 5E	22
Skelleftea, River	64 40N	21 14E	22
Skelligs Rocks	51 47N	10 33W	13
Skello	58 22N	4 15W	11
Skelston	55 10N	3 50W	12
Skelmanthorpe	53 35N	1 39W	9
Skelmersdale	53 33N	2 47W	9
Skelmorlie Cape	55 52N	4 51W	12
Skelpig	58 27N	4 13W	11
Skelton	54 0N	1 7W	9
Skelton	53 44N	0 49W	9
Skelton	54 7N	1 28W	9
Skelton	54 34N	0 59W	9
Skelton	54 43N	2 54W	9
Skelund	56 45N	10 12E	21
Skelwith	54 25N	3 2W	9
Skender Vakup	44 30N	17 19E	27
Skene	57 10N	2 22W	11
Skene, Loch	57 9N	2 24W	11
Skenninge	58 23N	15 4E	22
Skepast	38 49N	23 23E	28
Skergasly	58 30N	6 19W	11
Skeriosora	43 59N	24 32E	27
Skerival	57 5N	7 27W	11
Skerra, Port	58 32N	3 54W	11
Skerries, outer Is.	60 26N	0 47W	12
Skerries	53 34N	6 7W	13
Skerries	55 14N	6 39W	13
Skerries	50 14N	3 34W	10
Skerrow	58 31N	4 19W	11
Skerry Isles	53 26N	4 36W	9
Skerry Isles	53 34N	6 4W	13
Skerry, Mickle Is.	60 27N	0 48W	12
Skerrymore	56 22N	7 6W	12
Skerton	54 3N	2 49W	9
Skhimatari	38 20N	23 38E	28
Skia	60 33N	1 19W	12
Skiach, Loch	56 37N	3 42W	12
Skiaerbek	55 11N	9 28E	21
Skiald, Loch	57 37N	7 12W	11
Skianit	58 30N	4 26W	11
Skiathos	39 13N	23 31E	28
Skibbelunde	54 44N	11 14E	21
Skibbereen	51 34N	9 15W	13
Skiddaw	54 41N	3 7W	9
Skielbye	54 38N	11 55E	21
Skielskor	55 16N	11 15E	21
Skierbek	55 32N	9 38E	21
Skiern	55 51N	8 27E	21
Skilfhill	55 20N	2 52W	12
Skilgate	51 3N	3 26W	10
Skilto, Cape	37 26N	23 32E	28
Skinari, Cape	37 56N	20 42E	28
Skinaskink, Loch	58 6N	5 12W	11
Skinburness	54 54N	3 21W	9
Skindbierg	56 18N	8 37E	21
Skinia	35 6N	25 22E	27
Skinolaka	36 56N	21 43E	28
Skiod	56 18N	9 57E	21
Skiodshoved	56 12N	10 21E	21
Skioerstad	67 12N	14 28E	22
Skiolduesholm	55 32N	11 51E	21
Skipness	55 46N	5 21W	12
Skipness, Cape	55 47N	5 21W	12
Skipport, Loch	57 20N	7 14W	11
Skipsea	53 59N	0 13W	9
Skipton	53 57N	2 2W	9
Skipton	54 12N	1 26W	9
Skird Rocks	53 17N	9 59W	13
Skirk	52 54N	7 41W	13
Skirling	55 38N	3 28W	12
Skirmish Bay	43 15S	177 0W	53
Skirmish, Pt.	27 3S	153 10E	52
Skiros	37 18N	22 27E	28
Skirpenbeck	54 1N	0 50W	9
Skisved	57 24N	10 29E	21
Skive	56 35N	9 1E	21
Skivum	56 52N	9 35E	21
Skodbek	55 25N	9 2E	21
Skodborg, River	55 22N	8 38E	21
Skodborghuus	55 27N	9 2E	21
Skofde	58 23N	13 46E	22
Skog	61 10N	16 52E	22
Skoiten, Lake	64 44N	16 15E	22
Skokam	51 42N	5 16W	10
Skoken	58 41N	17 6E	20
Skole	49 2N	23 36E	19
Skollapa	62 50N	56 2E	23
Skomar	57 45N	5 17W	10
Skopelos	39 7N	23 46E	28
Skopelos, I.	39 8N	23 42E	28
Skopin	53 59N	39 26E	23
Skopo, M.	37 44N	20 56E	28
Skorebek	56 55N	9 33E	21
Skorodnoe	51 9N	37 33E	23
Skoue	62 26N	6 38E	22
Skouliary	47 14N	27 50E	23
Skoulingbye	55 42N	8 46E	21
Skovbye	55 11N	9 22E	21
Skovbye	54 53N	9 58E	21
Skovshoved	57 0N	10 19E	14
Skrapori	40 38N	19 58E	27
Skreen	54 14N	8 41W	13
Skripero	39 41N	19 45E	28
Skrochree	57 5N	5 21W	11
Skropo-neri, C.	38 30N	23 23E	28
Skryne	53 35N	6 33W	13
Skull	51 31N	9 31W	13
Skutterskelf	54 28N	1 13W	9
Skye Island	57 20N	6 10W	11
Skyneel	58 3N	6 58W	11
Skyro Paulo	38 50N	24 22E	28
Skyros	38 54N	24 34E	28
Skyros, Isle	38 52N	24 35E	28
Skyum	56 50N	8 35E	21
Slabinia	45 12N	16 39E	27
Slade	52 7N	6 54W	13
Slageise	55 25N	11 20E	21
Slaghead, Kirk	56 38N	2 12W	11
Slains, Kirk	57 21N	1 57W	11
Slains, L. of	57 23N	1 57W	11
Slain's New Castle	57 25N	1 50W	11
Slain's Old Cas.	57 22N	1 55W	11
Slaleitheim	47 45N	8 29E	15
Slamanan	55 57N	3 49W	12
Slamannan	55 56N	3 50W	12
Slane	53 42N	6 32W	13
Slaney, River	52 20N	6 27W	13
Slano	42 46N	18 15E	27
Slapin, Loch	57 13N	6 2W	11
Slate Hill	33 22S	139 25E	52
Slate Quarries	56 39N	5 8W	12
Slateford	55 55N	3 16W	12
Slatina	44 25N	24 20E	27
Slatoouste	55 17N	59 15E	23
Slaugham	51 2N	0 13W	10
Slave Lake, Great	61 20N	114 0W	40
Slave Lake, Lesser	55 20N	115 55W	40
Slave River	61 20N	113 30W	40
Slavianak	48 48N	37 31E	23
Sleach	56 45N	4 12W	11
Sleaford	53 0N	0 26W	9
Sleaford Bay	34 56S	135 43E	52
Sleaford, Castle	53 2N	0 20W	9
Sledmere	54 5N	0 36W	9
Sleen	52 47N	6 49E	16
Sleeton	53 54N	1 56W	9
Sleich Govan	57 53N	4 46W	11
Sleights	54 27N	0 40W	9
Slemish	54 52N	6 5W	13
‡ Sleswick	54 53N	9 12E	21
Sleswick	54 32N	9 33E	21
Sliddery	55 28N	5 17W	12
Slieve Boughty Mountains	53 5N	8 35W	13
Slievh Biagh	51 56N	9 5W	13
Slievh Bloom Mountains	53 4N	7 36W	13
Slievh League	54 39N	8 44W	13
Sligachan Loch	57 20N	6 6W	11
Slighun	38 8N	32 5E	30
Sligichan	57 10N	6 9W	11
Sligo	54 18N	8 26W	13
Sligo, Bay	54 19N	8 38W	13
‡ Sligo, County	54 8N	8 40W	13
Slimbridge	51 44N	2 23W	10
Slin Castle	57 49N	3 55W	13
Slindon	50 52N	0 39W	10
Slinger Fountain	30 52S	19 42E	51
Slingsby	54 11N	0 56W	9
Slitrig, Water	55 23N	2 47W	12
Slitsoui	59 54N	32 44E	23
Slitza	41 47N	20 47E	27
Slobodsk	50 30N	50 19E	23
Slobodzie	44 36N	27 25E	27
Sloboneya	54 54N	32 28E	23
Slochin Points	57 20N	3 57W	11
Slonge	56 55N	12 38E	22
Slonim	53 6N	25 28E	23
Slooten	52 21N	4 47E	16
Sloten	52 54N	5 38E	16
Sloter, Lake	52 53N	5 38E	14
Slougeah	36 5N	9 37E	36
Slough	51 30N	0 36W	10
Sloutch, River	52 8N	27 0E	23
Sloutsk	53 4N	27 34E	23
Sloy, Loch	56 18N	4 43W	12
Sluis	51 18N	3 24E	16
Slykenburg	52 48N	5 50E	16
Slyne Head	53 24N	10 16W	13
Smail	55 52N	6 28W	12
Smailholm	55 37N	2 34W	12
Smalsh	30 18N	67 12E	32
Small Island	31 45N	145 40E	29
Small Isles Bay	55 53N	5 56W	12
Small Red Cliff. *See* Singapore			33
Smarden	51 9N	0 41E	10
Smarton	55 5N	4 59W	12
Smeaton, Great	54 25N	1 29W	9
Smeaton, Little	54 25N	1 28W	9
Smerdagn	52 25N	9 27W	13
Smerwick	52 10N	10 26W	13
Smerwick Bay	52 13N	10 27W	13
Smethcote	52 38N	2 49W	10
Smethport	41 50N	78 34W	44
Smethwick	52 29N	1 58W	10
Smeton	55 5N	4 57W	12
Sinh-kha-kab, R.	33 30N	78 15E	33
Smidstrup	55 38N	9 32E	21
Smilde	52 57N	6 27E	16
Smith, Fort	35 20N	94 17W	44
Smith, F. R.	30 36S	115 30E	53
Smith, Isle	37 23N	75 37W	44
Smith, Point	19 12N	87 32W	46
Smith, River	41 0N	123 55W	45
Smith, Sound	78 0N	76 20W	40
Smithfield (North Carolina)	35 31N	78 23W	44
Smith's Bay	70 35N	154 10W	40
Smith's F. Grave	30 46S	115 24E	53
Smith's F. Range	30 40S	115 45E	53
Smith's Isle	33 56N	78 0W	44
Smithsland	37 5N	88 23W	44
Smithy	41 39N	23 28E	27
Smitswinkel	33 2S	20 46E	38
Smoke, Cape	26 28S	32 52E	38
Smoky Bay	32 28S	133 42E	52
Smoky Cape	30 53S	153 2E	52
Smoky Mount	43 7N	80 40W	44
Smolen	63 19N	8 0E	22
‡ Smolensk	55 15N	33 0E	23
Smolensk	54 48N	31 58E	23
Smorgoni	54 23N	26 21E	23
Smurton	55 5N	5 0W	12
Smylum Pa.	55 40N	3 45W	12
Smyrna	38 22N	27 10E	30, 56
Smyrna, G. of	38 30N	26 48E	30
Smyth's Isle	14 0N	169 0E	54
Snafield	54 18N	4 27W	9
Snaght, Si.	55 12N	7 20W	13
Snainton	54 14N	0 34W	9
Snaith	53 42N	1 1W	9
Snape	52 11N	1 28E	10
Snappergill	54 46N	2 24W	9
Snar, Water	55 27N	3 50W	12
Snea Fell	54 17N	4 26W	9
Sneassen	64 19N	12 30E	22
Sneaton	54 28N	0 37W	9
Sneeburg	50 47N	14 5E	17
Sneehatten	62 15N	9 20E	22
Sneek	53 2N	5 39E	16
Sneeuwbergen, *or* Snow Mountain	32 0S	25 0E	38
Snelland	53 19N	0 23W	9
Snettisham	52 53N	0 31E	9
Snettisham	52 53N	0 31E	9
Sniatin	48 20N	25 40E	19
Snitterfield	52 15N	1 41W	10
Snizort	57 30N	6 17W	11
Snizort, Loch	57 35N	6 25W	11
Snizort, Old, Kirk	57 29N	6 19W	11
Snizort, Water	57 28N	6 18W	11
Snook River	12 47N	83 15W	46
Snoring	52 51N	0 55E	9
Snow Hill	38 0N	75 24W	44
Snowdon	53 3N	4 2W	9
Snowy Mts.	28 30N	98 5E	34
Snowy Mts.	28 30N	109 10E	34
Snowy Mts.	37 0N	105 0E	34
Snowy Mtn., Great	29 45N	101 28E	34
Snugburrow Br.	57 5N	4 41W	11
Soa	32 16N	131 40E	29
Soa	57 29N	8 36W	11
Soa, Isle	56 19N	6 27W	12
Soaid, River	35 5N	39 38E	30
Soal, Isle	57 11N	6 11W	11
Soampully	13 52N	78 20E	33
Soana, Mount	45 32N	7 15E	25
Soana, River	43 25N	47 20E	56
Soandus	38 18N	34 57E	56
Sob	33 33N	51 37E	32
Soba	31 47N	35 7E	31
Sobaram	17 47N	83 14E	33
Soboibos	9 35S	71 35W	49
Soborsin	46 2N	22 20E	19
Sobotka	50 27N	15 10E	19
Sobow	15 30N	23 45E	36
Sobrades	42 57N	7 59W	24
Sobradinho	4 15S	42 35W	51
Sobrado	42 54N	7 24W	24
Sobral	38 2N	7 0W	24
Sobral	41 2N	8 36W	24
Sobral	39 2N	9 6W	24
Sobral	3 30S	40 26W	51
Sobreira Formoza	39 53N	7 49W	24
Socatal	27 55N	100 13W	34
So-choo	39 27N	112 18E	34
Society Isles	15 0S	150 0W	54
Sockna	29 10N	15 58E	36
Socklanntooto, R.	33 30N	91 20W	44
Socoh	31 25N	35 4E	31
Soconcho	29 5S	63 28W	50
Socondues	23 17S	59 38W	50
Soconusco	15 53N	93 10W	49
Socorro	6 36N	73 9W	49
Socorro, Isle	19 0N	110 5W	46
Socotra, Isle	12 40N	54 20E	36
Sacuellamos	39 9N	2 43W	24
Sodargen	54 42N	22 49E	20
Sodbury Chieping	51 32N	2 23W	10
Soden	50 20N	0 23E	17
Soderhamn	61 17N	17 2E	22
Soderkoping	58 26N	16 20E	22
Sodermhole	63 39N	20 0E	22
Sodertelge	59 11N	17 34E	22
Sodongas Kraal	27 31S	31 45E	38
Sodr Wad	39 47N	70 9E	32
Sodringholm	56 38N	10 19E	21
Soebye	55 35N	11 19E	21
Soebye	54 57N	10 15E	21
Soebye	56 33N	9 6E	21
Soedorp	61 32N	9 50E	22
Soeida	35 57N	36 34E	30
Soelboe	63 7N	11 0E	22
Soepoorha	22 55N	91 41E	33
Soest	51 37N	8 8E	17
Soevig	55 40N	8 26E	21
Sofala, Bay and Town	20 10S	34 40E	36
Sofala, River	20 10S	34 50E	36
Sofala, Serra de	19 20S	32 0E	36
Soforo	33 48N	4 45W	36
Soften	56 16N	10 5E	21
Segam	34 35N	74 47E	33
‡ Sogdiana	40 0N	65 0E	55
Soglio	46 22N	9 34E	15
Sogne Field	61 37N	7 50E	22
Sogne Fiord	61 0N	5 0E	22
Sognedal	58 18N	6 10E	22
Sognedal	61 14N	6 38E	22
Sohagepoor	23 19N	81 21E	33
Soham	52 21N	0 23E	10
Sohapoor	20 30N	83 40E	33
Soho	40 52N	23 18E	27
Soho, Isle	24 35N	121 40E	40
Sohrah	28 23N	66 5E	32
Sohran	50 2N	18 44E	20
Soignes	50 32N	4 4E	16
Soignies, Forest of	50 45N	4 22E	16
Soissons	49 24N	3 20E	14
Sokatou	13 15N	6 10E	36
Soki Assa	28 23N	9 21W	36
Sokmanabad	38 45N	44 50E	32
Sokol	50 31N	24 26E	19
Sokolka	53 25N	25 36E	23
Sokota	12 55N	39 45E	36
Sol Galitch	58 59N	42 18E	23
Solam	32 37N	35 21E	31
Solana	35 25N	104 0E	55
Solander, Isle	46 30S	166 38E	53
Solanillos	40 45N	2 43W	24
Solane	38 58N	3 18W	24
Soldad, Fort	30 36S	61 5W	50
Soldau	53 13N	20 8E	20
Soldiers, River	41 50N	95 37W	44
Soldiers, Town	54 30N	6 12W	13
Soldin	52 55N	14 50E	20
Soledad, Isle	51 50S	58 35W	48
Soleman, Point	6 0S	104 25E	35
Solen	48 0N	11 26E	18
Solenoe Grazi	48 14N	47 38E	23
Solenoi	49 23N	47 40E	23
‡ Soleure	47 18N	7 41E	15
Soleure, *or* Solothurn	47 12N	7 32E	15
Solfranda	42 17N	14 3E	25
Solgne	48 58N	6 20E	14
Soli	36 48N	34 30E	56
Solihull	52 24N	1 47W	10
Solikamsk	59 36N	56 45E	23
Soliman	31 20N	31 41E	37
Solimanabad	35 42N	49 30E	32
Solina	21 30S	65 33W	50
Solingen	51 9N	7 4E	17
Solisnik	42 38N	22 33E	27
Solitary Isle	10 30S	176 35W	52
Solitary Isles	30 4S	153 15E	52
Sollefta	63 8N	17 18E	22
Soller, Point	39 48N	2 46E	24
Sollerod	55 48N	12 30E	21
Sollerup	55 10N	10 16E	21
Sollins	53 15N	6 39W	13
Solloe	57 38N	7 18W	11
Solocis Prom.	32 30N	9 25W	55
Soloe	35 10N	32 50E	56
Sologo	29 22S	62 30W	50
Soloki	55 36N	25 55E	23
Solola	14 56N	91 15W	46
Solombo, Isles	5 40S	114 50E	35
Solomon, Pools of	31 41N	35 9E	31
Solomon's Archipelago	7 0S	158 0E	52
Solor, Isle	8 50S	123 4E	54
Solovetsk, Isles	65 4N	35 50E	23
Solrela	44 15N	21 32E	27
Solsona	42 0N	1 28E	24
Solt	46 52N	19 8E	19
Solta Isle	43 24N	17 18E	19
Soltau	53 0N	9 53E	17
Solubro, Point	38 41N	16 32E	26
Soluda, River	33 57N	80 59W	44
Solukuee	28 22N	75 34E	33
Solventia Extrema	19 30N	16 50W	55
Solvitsborg	56 4N	14 38E	22
Solvytchegodsk	61 18N	46 48E	23
Solway Bank	55 6N	3 5W	12
Solway Firth	54 52N	3 32W	12
Solyma, M.	36 33N	30 24E	56
Solza	64 30N	39 40E	23
Somanbaya	22 7S	43 15W	51
Somauli	9 57N	45 0E	36
Somaulies	10 35N	45 30E	36
Sombernoh	47 18N	4 44E	14
Sombrero, Isle (Carribees)	18 37N	63 28W	47
Sombrete	23 40N	102 38W	46
Sombrief	50 31N	4 33E	16
Sombul	47 29N	23 21E	19
Someco	22 26N	69 15E	33
Somenka	58 5N	32 46E	23
Someo	46 17N	8 40E	15
Somerby	52 53N	0 34W	9
Somerdale	57 22N	6 21W	11
Someren	51 23N	5 43E	16
Somerfeld	51 48N	14 59E	20
Somerford, Great	51 32N	2 4W	10
Somero	60 33N	23 33E	23
Somerset	39 52N	82 20W	44
‡ Somerset	32 0S	27 0E	38
Somerset	42 5S	147 30E	53
Somerset Mount	27 36S	18 15E	38
‡ Somerset, North	73 20N	93 0W	40
Somerset (Pennsylvania)	40 0N	79 9W	44
Somerset (South Africa)	32 44S	25 32E	38
‡ Somersetshire	51 10N	3 1W	10
Somersham	52 5N	1 1E	10
Somersham	52 24N	0 1W	10
Somerton	51 4N	2 43W	10
Somerville	40 40N	74 36W	44
Somino	59 12N	34 41E	23
Somma	45 40N	8 43E	25
‡ Somme, Department of	49 58N	2 16	14
Somme, River	50 12N	1 35	14
Somme Velo, Pt.	49 1N	4 37	14
Sommelsdyk	51 44N	4 9	16
Sommen Lake	58 0N	14 9	22
Sommesous	48 46N	4 13	14
Sommières	43 45N	4 6	14
Somno, River	8 40S	48 45W	51
Somno-pequena, River	8 5S	48 58W	51
Somo	47 17N	22 28E	19
Somo River	32 10S	27 20E	38
Somos	48 49N	21 18E	19
Sompy	49 14N	4 34E	14
Sonacherry	21 42N	93 15E	27
Sonashygotta	26 30N	88 28E	33
Sonchacowal	27 50S	62 28W	50
Sonda	14 41N	74 52E	33
Sondar	15 15S	73 42W	49
Sondel	52 52N	5 34E	16
Sonderboe	55 22N	9 28E	21
Sonderborg	54 56N	9 47E	21
Sondershausen	51 22N	10 53E	20
Sondersleben	51 42N	11 39E	20
Sondervang	56 7N	8 15E	21
Sondrio	46 11N	9 48E	25
Sone River	25 35N	84 50E	33
Sone, River	24 5N	81 8E	33
Sonegueras	15 6N	85 22W	46
Sonehut	23 20N	82 34E	33
Soneja	39 49N	0 27W	24
Songari, River	47 40N	132 0N	29
Songcott	51 38N	1 35W	10
Songeons	49 34N	1 49E	14
Song-Kiang	31 5N	120 50E	34
Songurh	21 9N	13 38E	33
Sonho	6 0S	13 15E	36
Soni Bolak	36 44N	45 55E	32
Soniarvi	62 11N	32 26E	23
Sonire	33 39N	35 59E	31
Sonkoe	24 20N	88 0E	33
Sonmeance	25 22N	66 34E	32
Sonmeanee Bay	25 10N	66 10E	32
Sonmuh	26 42N	77 56E	33
Sonnenburg	52 33N	14 44E	20
Sonora	23 38N	106 55W	46
Sonora	30 21N	109 37W	46
‡ Sonora, District	29 55N	119 30W	46
‡ Sonora, Province	28 0N	109 30W	46
Sonseca	39 44N	4 1W	24
Sonsonate	13 38N	89 40W	46
Sontra	51 4N	9 57E	17
Sonus, River	24 30N	83 20E	33
Sonvillier	47 8N	6 57E	15
Soo	33 34N	51 35E	32
Soo-choo	31 38N	120 32E	34
Sooked Gomba	28 45N	88 12E	33
Sookertal	29 27N	78 0E	33
Sookrie, R.	25 2N	71 32E	33
Soolapoor	17 40N	75 58E	33
Sooloo Archipelago	5 20N	121 20E	35
Sooloo Isle	5 36N	121 10E	35
Sooloo Sea	8 0N	120 0E	35
Sooltan Ka Kote	30 45N	70 57E	32
Sooltanpoor	21 46N	74 42E	33
Sooltanpoor	31 55N	77 8E	33
Sooltanpoor	25 22N	76 10E	33
Sooltonkhel	33 56N	68 18E	32
Soomaulee	11 20N	49 28E	36
Soomban, River	38 0N	55 12E	32
Soomooe	26 42N	94 17E	35
Soon	59 34N	10 38E	22
Soonachandake	26 53N	68 8E	32
Soondy	15 7N	79 30E	33
Soonput	28 54N	77 0E	33
Soopa	18 54N	76 50E	33
Soopoor	25 42N	76 45E	33
Soopoor	27 21N	83 58E	33
Soor	24 15N	93 13E	35
Soor	33 15N	35 15E	30
Soorapoor	16 31N	76 45E	33
Soore Narrain	21 57N	82 57E	33
Sooree	31 57N	67 25E	32
Soorjapet	17 9N	79 42E	33
Soork	25 50N	57 45E	32
Soorkoon	30 48N	67 23E	32
Soormasing	28 38N	68 10E	32
Soormun, R.	40 50N	40 5E	30
Soorutgurh	29 21N	74 2E	33
Soory	23 54N	87 34E	33
Sootchoo	39 40N	98 35E	25
Sooty	24 34N	88 2E	33
Soounpoor	23 0N	85 20E	33
Sopello	38 5N	12 48E	26
Sophia	59 41N	30 18E	32
Sophia	42 37N	23 27E	27
Sophienberg	49 54N	11 27E	18
Sophiko	37 49N	23 4E	28
Sophin	40 2N	112 6E	34
Sopho	38 48N	22 6E	28
Sophon, Lacus	40 40N	30 15E	56
Sopianæ	46 7N	18 7E	56
Sopley	50 47N	1 47W	10
Soppog	55 5N	7 20W	12
Sora	41 47N	13 38E	25
Sora, R.	23 10S	63 20W	50
Soracte, M. *See* Envs. of Rome			25
Sorata, Na. de	16 20S	68 23W	49
Soratchie	53 10N	108 35E	29
Sorbas	37 1N	2 4W	24
Sorby	54 47N	4 23W	12
Sorawana River	27 14S	32 47E	38
Sorell	42 48S	147 40E	53
Sorell, Cape	42 13S	145 17E	53
Sorell, Lake	42 7S	147 15E	53
Sorgue, River	43 50N	5 9E	14
‡ Soria	41 34N	2 24W	24
Soria	41 48N	2 29W	24
Sorico	46 10N	9 22E	25
Soriden, Loch	56 22N	6

NAMES.	LAT.	LONG.	NO. OF MAP.
Spynie, Loch	57 41N	3 15W	11
Squally Isle	1 35S	149 45E	52
Square Handkerchief Bank	20 58N	70 18W	47
Squaw, Isle	45 50N	81 32W	42
Squelch, Waters	56 12N	3 29W	12
Squillace	38 50N	16 28E	26
Squillace, Gulf of	38 50N	16 46E	26
Srebernik	44 44N	18 43E	27
Sred Jegorlytsk	46 17N	40 40E	23
Sredne Anskoe	56 15N	134 40E	29
Sribnitz	42 55N	23 7E	27
Stab	49 40N	13 12E	19
Stabennan	53 53N	6 26W	13
Stabijotten	53 37N	20 28E	20
Stabrand	56 20N	10 38E	21
Stachir Fl.	13 10N	16 0W	55
Stack, Loch	58 21N	4 53W	11
Stack, South	53 19N	4 42W	9
Stack, The	58 21N	4 56W	11
Stacka Cloa	58 37N	4 53W	11
Stackpole Hd.	51 36N	4 53W	10
Stack's Mount	52 20N	9 35W	13
Stad	51 43N	4 13E	16
Stad, Isle	56 4N	8 14E	21
Stade	53 36E	9 30E	17
Stadel	50 54N	17 44E	20
Stadet	56 10N	8 13E	21
Stadolitza	56 13N	32 30E	23
Stadtberg	51 28N	6 57E	17
Stadthagen	52 19N	9 10E	17
Stadtland	62 5N	5 7E	22
Stadtlorn	52 0N	6 54E	17
Staeden	50 58N	3 1E	16
Stafa	47 13N	8 43E	15
Staffa, Isle	56 29N	6 20W	12
Staffel, Lake	47 42N	11 6E	18
Staffeld	52 39N	11 57E	20
Staffin, Loch	57 38N	6 14W	11
Staffora, River	45 5N	9 3E	25
Stafford	52 48N	2 6W	10
Stafford	38 28N	77 31W	44
Stafford, Town	54 43N	6 23W	13
‡ Staffordshire	52 48N	2 3W	10
Stagni	38 8N	21 33E	28
Stagni	38 17N	22 0E	28
Stagno	42 49N	17 49E	27
Stags, Isle	51 29N	9 12W	13
Stagsden	52 8N	0 33W	10
Stagus	39 39N	21 41E	27
Stagyra	40 39N	23 45E	56
Stain	58 30N	3 7W	11
Staindrop	54 35N	1 48W	9
Staines	51 26N	0 31W	10
Stainforth	53 36N	1 2W	9
Stainforth, Great	54 6N	2 16W	9
Stainforth *and* Keadby, Canal	53 36N	0 52W	9
Stainland	53 40N	1 52W	9
Stainshel	57 38N	6 14W	11
Stainton	54 22N	1 50W	9
Stainton, Great	54 35N	1 28W	9
Stainton cum Streatlam	54 34N	1 53W	9
Stair	55 39N	4 28W	12
Stake	41 35N	24 58E	27
Stalamata, Cape	38 37N	23 20E	28
Stalberg	50 23N	7 29E	17
Stalbridge	50 57N	2 22W	10
Stalden	46 12N	7 51E	15
Staley Bridge	53 29N	2 3W	9
Stalham	52 47N	1 29E	10
Stalifield	51 14N	0 49E	10
Stalker Castle	56 36N	5 23W	12
Stallingborough	53 36N	0 11W	9
Stallupohnen	54 37N	22 31E	20
Stalmin	53 54N	2 57W	9
Stalusi	41 36N	20 42E	27
Stamanga	37 55N	22 44E	28
Stamfen	48 16N	17 2E	19
Stamford	52 41N	0 29W	10
Stamford Bridge	54 0N	0 53W	9
Stamfurdham	55 3N	1 53W	9
Stamheim	47 39N	8 46E	15
Stamon	59 29N	0 40W	10
Stamphane Isles	37 14N	21 1E	28
Stamullen	53 36N	6 17W	13
Stanchio	36 47N	27 10E	30
Stanchio, Isle	36 50N	27 10E	30
Standia, Isle	35 27N	25 15E	27
Standish	51 46N	2 18W	10
Standlake	51 44N	1 25W	10
Standon	52 54N	2 15W	9
Stanford	52 17N	2 25W	10
Stanford in the Vale	51 39N	1 29W	10
Stanford (Kentucky)	37 31N	84 33W	44
Stangvig	62 55N	8 26E	22
Stanhope	54 45N	2 0W	9
Stanhope (Prince Edward's Isle)	46 27N	63 10W	41
Stanimak	41 58N	24 52E	27
Stanislawow	48 54N	24 48E	19
Stanki	56 58N	29 54E	23
Stanley	51 43N	2 17W	10
Stanley	53 42N	1 29W	9
Stanley	56 30N	3 25W	12
Stanmore	51 37N	0 18W	10
Stannington	55 7N	1 41W	9
Stano, Mt.	39 7N	21 34E	28
Stanovoi Mountains	57 0N	134 0E	29
Stanovoi Mountains	61 30N	150 0E	29
Stanpalia	36 30N	26 28E	30
Stansfield	52 9N	0 38E	10
Stanstead	45 5N	72 5W	44
‡ Stanstead	45 7N	72 5W	42
Stansted Abbot	51 47N	0 0W	10
Stanton	52 21N	0 54E	10
Stanton	52 49N	1 26W	10
Stanton	52 56N	1 18W	9
Stanton	53 11N	1 39W	9
Stanton, Cape	50 56N	3 7W	10
Stanton, Fitz-Warren	51 36N	1 45W	10
Stantzia	35 31N	57 25E	32
Stantzia	35 59N	56 30E	32
Stanway	51 53N	0 46E	10
Stanway	51 59N	1 54W	10
Stanwick	52 20N	0 34W	10
Stanwick	54 29N	1 42W	9
Stanz	46 57N	8 22E	15
Stapenhill	52 47N	1 37W	10
Staphorst	52 37N	6 13E	16
Stapleford	51 8N	1 54W	10
Stapleford	52 9N	0 10E	10
Stapleford	52 44N	0 48W	10
Staplehurst	51 10N	0 34E	10
Staples Isles	55 39N	1 37W	9
Stapleton	51 29N	2 32W	10
Stapleton	55 2N	2 46W	9
Stapleton, Castle	55 1N	3 11W	12
Stapleton (Leicester)	52 36N	1 22W	10
Stapodia	37 23N	25 36E	28
Stapylton, Lake *and* Creek	34 38S	142 57E	52
Star Bachnia	43 1N	27 52E	27
Star River	52 27N	8 38W	13
Starai Rous	57 5*N	31 15E	23
‡ Staramara	45 38N	23 14E	19
Starbeck Isle	4 30S	155 0W	54
Stare Miastow	49 38N	23 5E	19
Stareka	42 55N	26 3E	27
Stargard	53 20N	15 3E	20
Stargard	53 56N	18 31E	20
Stari Maidan	44 45N	16 34E	27
Staria	40 35N	20 48E	27
Staritza	56 32N	34 53E	23
Starobielsk	49 14N	38 56E	23
Staroechechminsk	55 17N	51 20E	23
Starodub	52 32N	32 62E	23
Staroi Bykhov	53 29N	30 17E	23
Staroi Oskol	51 17N	38 0E	23
Start, Mount	32 43S	135 28E	52
Start Point	50 14N	3 35W	10
Start Point (Shetland)	59 17N	2 25W	11
Startforth	54 32N	1 56W	9
Starup	55 36N	9 28E	21
Starup	56 2N	10 15E	21
Starve Gut Bay	17 55N	77 51W	47
Stasfurth	51 51N	11 38E	17
Stasida, Isle	35 50N	25 50E	30
Staten Isle	54 45S	64 20W	48
‡ States Protected (India)	30 30N	77 0E	33
Statesboro	32 21N	81 39W	44
Statesburg	33 52N	80 32W	44
Statesville	35 48N	80 55W	44
Station, Point	37 58S	144 25E	52
Stattadale	57 42N	5 32W	11
Staubach	46 34N	7 54E	15
Staughton, Little	52 17N	0 24W	10
Staulund	55 36N	8 58E	21
Staunton	51 48N	2 39W	10
Staunton	52 6N	2 51W	10
Staunton	52 48N	2 37W	10
Staunton	52 59N	0 48W	9
Staunton (Virginia)	38 10N	79 13W	44
Stavaness	60 19N	1 5W	12
‡ Stavanger	59 6N	5 35E	22
Staveley	53 15N	1 20W	9
Staveley	54 16N	2 59W	9
Staveley (Westmoreland)	54 23N	2 50W	9
Stavelot	50 24N	5 53N	16
Stavenhagen	53 37N	12 51E	17
Staverensbuk	54 26N	11 17E	21
Staverton	50 28N	3 41W	10
Stavoren	52 53N	5 21E	16
Stavro Nisi	37 14N	23 27E	28
Stavropol	44 39N	41 39E	23
Stavropol	53 26N	49 18E	23
Stavros	36 55N	21 2E	30
Stavros. *See* the Bosphorus			27
Stawrakzi	53 16N	22 9E	23
Staxigoe	58 25N	3 2W	11
Staxton	54 12N	0 28W	9
Staxzena	43 59N	10 19E	25
Stebbing	51 53N	0 34E	10
Stebek	56 59N	10 12E	21
Stecken	49 33N	15 36E	19
Stederdorf	52 21N	10 14E	17
Stee, Isle	24 56N	21 42E	35
Steege	54 59N	12 14E	21
Steegen	54 21N	19 7E	20
Steele's Point. *See* Norfolk I.			52
Steenbergen	51 34N	4 19E	16
Steengade	54 59N	10 51E	21
Steenwyk	52 48N	6 7E	16
Steenzel	51 22N	5 20E	16
Steep Holmes	51 20N	3 6W	10
Steeple	51 41N	0 46E	10
Steeple Bumpstead	52 3N	0 27E	10
Steeples, The Three	41 45S	171 29E	53
Stefano, Mount	44 22N	16 38E	25
Stefanos, Cape	42 4N	34 32E	30
Stegersbach	47 9N	16 6E	19
Steggerden	52 52N	6 6E	16
Stegtenhorst	52 13N	5 33E	16
Stein	50 57N	5 44E	16
Stein	47 58N	12 33E	18
Stein	47 12N	9 12E	15
Stein	47 34N	7 56E	15
Stein	47 40N	8 52E	18
Steinamanger	47 15N	16 37E	19
Steinbach	49 5N	7 38E	18
Steindon	51 54N	0 1E	10
Steinen	47 3N	8 36E	15
Steinfort	49 40N	5 54E	16
Steinfurth	52 10N	7 19E	17
Steinhelde	50 27N	11 3E	17
Steinholt	56 12N	9 20E	21
Steinhorst	52 44N	10 22E	17
Steinsha	55 52N	6 9W	12
Steinthaleben	51 23N	11 1E	17
Steinweiss	50 19N	11 31E	17
Stekene	51 14N	4 3E	16
Stell	44 19N	9 7E	21
Stella	52 22N	11 12E	25
Stella, River	45 44N	13 6E	25
‡ Stellenbosch	33 25S	18 50E	38
Stellenbosch	33 53S	18 48E	38
Stelling	51 14N	1 4E	10
Stemnitsa	37 33N	22 4E	10
Stemster	58 21N	3 20W	11
Stenay	49 29N	5 12E	14
Stenbidskarr	69 40N	15 5E	22
Stendal	52 41N	11 51E	20
Stenderup	55 28N	9 37E	21
Stenech. *See* the Bosphorus			27
Steni	33 35N	23 48E	28
Stennis	58 50N	3 12W	11
Stennis, Loch	59 1N	3 14W	11
Stennis, Stones of	59 0N	3 14W	11
Stenszewo	52 16N	16 38E	20
Stenton	55 57N	2 36W	12
Stentoris, L.	40 45N	26 6E	56
Stenyklaws	37 14N	22 4E	28
Stephane	41 58N	34 34E	56
Stephani	38 2N	23 37E	28
Stephanswerd	51 6N	5 51E	16
Stephens C. and I.	40 40S	174 4E	53
Stephen's Point	32 33S	152 20E	52
Stephenson	41 18N	83 11W	44
Stepojevitz	44 28N	20 24E	27
Sterley	53 40N	10 44E	21
Sterling	42 24N	81 13W	42
Sterling	39 24N	87 38W	44
Sterlitamak	53 44N	55 59E	23
Sterna	37 55N	21 14E	28
Sternberg	52 15N	15 7E	20
Sternberg	49 43N	17 21E	19
Sternberg	53 42N	13 50E	17
Sternes	35 31N	24 10E	27
Sternfield	52 12N	1 30E	10
Sterpigmj	50 10N	5 49E	16
Sterzing	46 55N	11 27E	19
Stetelburg	60 0N	31 0E	23
Stettin	53 27N	14 33E	20
Stettin	48 17N	12 31E	18
Stevenage	51 54N	0 14W	10
Stevens Klint	55 18N	12 24E	21
Stevenson	55 38N	4 43W	12
Steventon	51 36N	1 19W	10
Stewart	54 45N	4 25W	12
Stewart Castle	54 52N	4 33W	12
Stewart, Newton	54 56N	4 27W	12
Stewart Point	55 12N	6 41W	13
Stewart Town	44 5*N	71 29W	44
Stewart Town	54 35N	6 40W	13
Stewarton	55 41N	4 30W	12
Stewartown	55 46N	3 57W	12
Stewart's Isle	46 50S	167 30E	53
Stewkley	51 55N	0 46W	10
Steyle	51 27N	7 6E	17
Steyning	50 53N	0 22W	10
Stezyca	51 32N	21 45E	23
Stia	43 47N	11 42E	25
Stibingen	47 11N	7 38E	15
Stickford	53 8N	0 2E	9
Stickney	53 5N	0 2W	9
Stierno	57 58N	7 25E	22
Stiffkey	52 57N	0 56E	9
Stigliano	40 21N	16 14E	26
Stikkovo	56 54N	31 16E	23
Stilling	56 5N	10 2E	21
Stillingfleet	53 52N	1 5W	9
Stillington	54 7N	1 7W	9
Stillorgan	53 18N	6 13W	13
Stilo	37 23N	22 44E	28
Stilo Point	38 30N	16 36E	26
Stilton	52 31N	0 19W	10
Stinchar, River	55 5N	5 2W	12
Stiphane Palus	40 7N	26 11E	56
Stircoke	58 24N	3 10W	11
Stiris	38 22N	22 45E	28
Stirling	56 8N	3 55W	12
‡ Stirling	34 45S	116 50W	53
‡ Stirling, County	56 7N	4 8W	12
Stirling, Mt.	31 46S	117 25E	53
Stirling Range	34 23S	118 0E	53
Stirnoe, Isle	70 16N	22 35E	22
Stisrup	56 42N	9 15E	21
Stitchell	55 38N	2 28W	12
Stivanitza	38 30N	21 6E	28
Stixwould	53 10N	0 14W	9
Stoar	58 12N	5 16W	11
Stobi	41 10N	21 45E	27
Stobo	55 37N	3 22W	12
Stobo Castle	55 36N	3 22W	12
Stoboresti	44 22N	24 47E	27
Stobs	55 21N	2 47W	12
Stockbridge	51 6N	1 29W	10
Stockbridge	55 36N	3 57W	12
Stocken	52 25N	9 39E	17
Stockerston	52 34N	0 47W	10
Stockhausen	50 36N	9 29E	17
‡ Stockholm	59 40N	18 20E	22
Stockholm	59 22N	18 2E	22
Stockinish	57 48N	6 41N	11
Stockinish, Lake	57 46N	6 44W	11
Stockland	50 50N	3 4W	10
Stockport	53 24N	2 9W	9
Stockport	41 51N	75 12W	44
Stockton	54 34N	1 19W	9
Stockton	52 35N	2 24W	10
Stockwith	53 27N	0 49W	9
Stoddartsville	41 5N	75 35W	44
Stoessen	51 8N	11 50E	20
Stoisich	44 22N	19 56E	27
Stokach	47 52N	9 1E	18
Stoke	51 32N	0 35W	10
Stoke	52 2N	1 7E	10
Stoke	53 1N	1 40W	9
Stoke	53 17N	2 11W	9
Stoke Climsland	50 32N	4 17W	10
Stoke (Devon)	50 58N	4 30W	10
Stoke Easton	51 16N	2 31W	10
Stoke, East	53 2N	0 58W	9
Stoke, East	50 40N	2 10W	10
Stoke Ferry	52 35N	0 31E	10
Stoke Fleming	50 17N	3 35W	10
Stoke Golding	52 8N	0 46W	10
Stoke, North	50 53N	0 33W	10
Stoke Pero	51 10N	3 35W	10
Stoke Prior	52 12N	2 40W	10
Stoke, River	52 35N	0 28E	10
Stoke Rockford	52 50N	0 38W	10
Stoke Say	52 27N	2 51W	10
Stoke Talmage	51 40N	0 59W	10
Stokeleigh Pom	50 49N	3 35W	10
Stokenham	50 16N	3 38W	10
Stokesley	54 28N	1 11W	9
Stokkemark	54 50N	11 21E	21
Stolatz	43 9N	17 59E	27
Stolatz	40 37N	22 29E	27
Stolberg	51 34N	10 56E	20
Stolbovoi Isle	74 0N	136 30E	29
Stolbsy	53 29N	26 39E	23
Stolpe	54 26N	17 2E	20
Stolpe	54 10N	10 18E	21
Stolpe, River	54 35N	16 50E	20
Stolpmunde	54 35N	16 51E	20
Stoltelundt	54 54N	9 20E	21
Stoma	44 52N	29 30E	56
Stone	52 53N	2 10W	9
Stone	51 40N	2 28W	10
Stone	51 48N	0 52W	10
Stone	52 22N	2 11W	10
Stone Fort	35 25N	85 59W	44
Stone Tower	40 25N	71 0E	55
Stonefield	55 56N	5 36W	12
Stonehall	52 36N	8 51W	13
Stonham Apsall	52 12N	1 6E	10
Stoneham, South	50 57N	1 24W	10
Stonehaven	56 57N	2 13W	11
Stonehouse	55 42N	3 59W	12
Stonehouse	60 0N	1 35W	12
Stones of Stennis	59 0N	3 14W	11
Stoneykirk	54 50N	4 58W	12
Stoneywood	57 11N	2 11W	11
Stongoli	39 19N	17 4E	26
Stonne	49 31N	4 5E	14
‡ Stony Mountains	52 30N	116 30W	39
Stoodley	50 58N	3 31W	10
Stooneyfool	52 32N	7 13W	13
Stoor	57 25N	6 9W	11
Stor, River	56 51N	8 18E	21
Stor, River	54 25N	9 25E	21
Stora	45 52N	10 35E	25
Stora, Gulf of	37 0N	7 0E	36
Stora Umen, Lake	65 5N	16 48E	22
Storafvan, Lake	65 55N	18 20E	22
Storah	36 55N	6 54E	36
Storbacken	66 21N	20 46E	22
Store Castle	58 16N	5 17W	11
Store House	58 26N	4 44W	11
Store Point	58 17N	5 17W	11
Storing, Lake	56 47N	8 32E	21
Storkow	52 15N	13 57E	20
Storm Bay	43 8S	147 40E	53
Stormberg Mountain	31 18S	27 0E	38
Stormberg, River	30 55S	26 25E	38
‡ Stormont	45 7N	75 0W	42
Stornara	41 15N	15 42E	25
Stornoway	58 14N	6 24W	11
Stornoway Loch	58 13N	6 22W	11
Storoen	59 52N	5 58E	22
Storr, Mount	57 33N	6 11W	11
Storring	56 8N	9 58E	21
Storrington	50 55N	0 28W	10
Storsjo	62 46N	13 6E	22
Storsjon, Lake	63 10N	14 14E	22
Storsolt	54 43N	9 32E	21
Storta, La	41 59N	12 24E	25
Stortford, Bishop	51 52N	0 8E	10
Stottern	51 3N	11 4E	17
Stottesden	52 26N	2 27W	10
Stotting Faillet	64 30N	17 30E	22
Stoubye	55 44N	9 48E	21
Stoulton	52 9N	2 9W	10
Stour, River	50 45N	1 48W	10
Stour, River	51 57N	1 14E	10
Stour, River (Kent)	51 18N	1 20E	10
Stourbridge	52 27N	2 8W	10
Stourmouth	51 19N	1 14E	10
Stourport	52 20N	2 16W	10
Stourton	51 6N	2 19W	10
Stouters Gat	51 36N	4 28E	16
Stover	54 7N	9 56E	21
Stow	55 41N	2 51W	12
Stow on the Wold	51 56N	1 44W	10
Stowe	52 2N	1 0W	10
Stower, East	51 0N	2 16W	10
Stower Provost	50 58N	2 17W	10
Stower, West	51 0N	2 18W	10
Stowey, Nether	51 9N	3 8W	10
Stowfont	50 48N	4 12W	10
Stowmarket	52 12N	9 59E	10
Stoystown	40 8N	79 5W	44
Straabe	59 28N	6 34E	22
Strabane	54 50N	7 29W	13
Strachan	57 2N	2 36W	11
Strachan	3 58N	87 59W	44
Strachule	56 27N	5 46W	12
Strachur	56 10N	5 3W	12
Stradaunen	53 52N	22 21E	20
Stradbally	52 8N	7 27W	13
Stradbally	53 4N	7 9W	13
Stradbrook	52 20N	1 16E	10
Stradbrooke, Isle	17 35S	153 25E	52
Stradone	53 50N	7 12W	13
Stragael	55 28N	5 11W	12
Stralton	55 19N	4 31W	12
Strakennort, R.	57 58N	5 6W	11
Straki, Ras	31 9N	33 30N	37
Strakonitz	49 15N	13 56E	19
Stralen	51 27N	6 16E	17
Stralsund	54 16N	13 6E	20
Strana	43 11N	19 35E	27
Stranbye	55 1N	10 49E	21
Strandbuus	55 5N	10 22E	21
Strandore	55 59N	5 29W	12
Strangford	54 21N	5 34W	13
Strangford Harbour	54 29N	5 32W	13
Stranorlar	54 48N	7 46W	13
Stranraer	54 54N	5 1W	12
Stranskeoch	55 20N	4 17W	12
Stranton	54 41N	1 13W	9
Strasbourg	48 38N	7 44E	14
Strasburg	53 15N	19 23E	20
Strasburg	53 26N	13 35E	20
Strasburg	46 52N	14 16E	19
Straskirchen	48 36N	13 26E	18
Strass	46 45N	15 36E	19
Stratford	51 58N	0 56E	10
Stratford	52 12N	1 43W	10
Stratford, Fenny	51 59N	0 44W	10
Stratford, Stoney	52 3N	0 52W	10
Strath	57 14N	5 51W	11
Strath Allan	56 15N	3 54W	12
Strath Bogaisy	58 12N	4 30W	11
Strath Braan	56 30N	3 47W	12
Strath Bran	57 36N	4 33W	11
Strath Brora	58 4N	4 13W	11
Strath Carron	57 52N	4 32W	11
Strath Cartney	56 16N	4 27W	12
Strath Cullenach	57 53N	4 43W	11
Strath Fillan	56 24N	4 35W	12
Strath Ire	56 19N	4 17W	12
‡ Strath More	58 21N	4 42W	11
Strath More	58 21N	3 38W	11
‡ Strath Naver	58 22N	4 13W	11
Strath Spey	57 20N	3 40W	11
Strath Tyrie	58 6N	4 33W	11
Strathaird's Cave	57 12N	6 3W	11
Strathallan Castle	56 19N	3 45W	12
Strathanmelens	58 32N	4 28W	11
Strathavon	55 41N	4 5W	12
Strathbeg	58 29N	4 42W	11
Strathbeg, Loch	57 38N	1 51W	11
Strathblane	55 59N	4 18W	12
Strathburn	56 24N	2 55W	12
Strathcashel	56 7N	4 33W	12
Strathdon	57 9N	3 14W	11
Strathdoveran	57 18N	3 11W	11
Strathern	56 21N	2 49W	12
Strathfieldsay	51 20N	0 59W	10
Strathlachlan	56 7N	5 10W	12
Strathmartin	56 31N	2 59W	12
Strathmiglo	56 17N	3 15W	12
Strathswordle	57 14N	5 48W	11
Strathtyrum	56 21N	2 49W	12
Strathy	58 32N	4 1W	11
Strathy Head	58 34N	4 1W	11
Strathy, Water of	58 32N	4 1W	11
Stratonicea	37 23N	28 5E	56
Stratos	38 40N	21 22E	28
Stratton	50 51N	4 29W	10
Stratton, East	51 9N	1 13W	10
Stratton, St Margaret	51 35N	1 45W	10
Stratton Strawless	52 45N	1 18E	10
Stratus	38 40N	21 22E	28
Straubing	48 50N	12 25E	18
Straughan Point	55 15N	7 49W	13
Strausburgh	52 37N	13 51E	20
Strawberry, River	36 12N	90 59W	44
Streaky Bay	32 48S	134 0E	52
Streamestown	54 6N	8 35W	13
Streamstown	53 26N	7 31W	13
Streamstown	53 31N	10 2W	13
Streatham	51 25N	0 5W	10
Stree	50 17N	4 23E	16
Street	53 41N	7 27W	13
Streevygoondum	8 40N	78 0E	33
Strega	51 20N	13 30E	17
Strehla	51 20N	13 12E	17
Strehlen	50 50N	17 4E	20
Strelitz	50 30N	18 24E	20
‡ Strelitz	53 25N	13 10E	17
‡ Strelitz	53 48N	11 3E	17
Strelitz	51 6N	17 52E	20
Strelitz, New	53 18N	12 57E	17
Strelitz, Old	53 17N	12 58E	17
Streschonetz	48 8N	25 50E	19
Stretford	52 12N	2 49W	10
Stretford	53 26N	2 18W	9
Strethall	52 2N	0 10E	10
Stretham	52 22N	0 13E	10
Stretthorpe	53 37N	1 3W	9
Stretton	53 10N	1 24W	9
Stretton	52 45N	0 37W	10
Stretton	52 2N	1 40W	10
Stretton, Church	52 33N	2 49W	10
Stretton, Little	52 35N	1 1W	10
Strevilleepootoor	9 36N	77 43E	33
Strezova	37 47N	22 1E	28
Stricathrow	56 43N	2 39W	12
Strichen	57 36N	2 7W	11
Strickland	54 21N	2 47W	9
Stridland	50 38N	4 57W	10
Striegen	50 57N	16 24E	20
Striga	42 55N	23 55E	27
Strik-a-poor	27 58N	68 45E	32
Stripa	48 52N	25 34E	19
Stripodoh	13 0N	104 55E	29
Stroan Ferry	55 59N	4 50W	12
Strobitza	37 27N	21 43E	28
Stroe	55 53N	12 9E	21
Stroe	52 56N	4 58E	16
Strebye	55 31N	10 24E	21
Strogonova, Gulf of	43 20N	141 20E	29
Strokestown	53 46N	8 3W	13
Strolnatz, *or* Grotzka	44 39N	20 52E	27
Stroloch	57 16N	2 15W	11
Strom	63 52N	15 42E	22
Stroma, Isle	58 41N	3 8W	11
Stromboli, Isle	38 48N	15 14E	26
Stromburg	51 47N	8 11E	17
Strome, Cape	57 23N	5 33W	11
Strome Castle	57 21N	5 35W	11
Stromness	58 58N	3 28W	11
Stromness	59 23N	2 22W	11
Stromstadt	58 57N	11 8E	22
Stronbeg	56 18N	4 51W	12
Stronchubie	58 7N	4 58W	11
Strongbows Camp	52 9N	6 49W	13
Strongyle	38 50N	15 11E	56
Stronmeld	56 25N	4 57W	12
Stronsa, Isle	59 7N	2 36W	11
Stronsay Firth	59 4N	2 42W	11
Strontian	56 42N	5 39W	12
Strophades, Is.	37 14N	21 1E	28
Stroponces	38 38N	23 55E	28
Stroppen	51 24N	16 54E	20
Stroud	51 45N	2 13W	10
Stroud	51 23N	0 29E	10
Stroud	32 25S	151 58E	52
Strouga	51 49N	26 39E	23
Stroumbi	34 57N	32 22E	30
Strowan	56 44N	3 57W	12
Struhr Roghan	26 18N	66 11E	32
Strule, River	54 50N	7 29W	13
Struma, River	40 59N	23 32E	27
Struy	57 24N	4 39W	11
Struys Bay	34 46S	20 6E	38
Struys Point	34 40S	20 15E	38
Stry	49 16N	23 58E	19
Stry, River	49 25N	24 17E	19
Strymon, R.	41 30N	23 20E	56
Strymonic, G.	40 35N	24 10E	56
Stryn, Isle	54 55N	10 37E	21
Stryszow	49 53N	21 52E	19
Strzelin	54 48N	18 16E	20
Strzelno	52 38N	18 11E	20
Su	29 55N	104 52E	34
Stuart Hills	29 15S	22 20E	38
Stuart, M.	55 28N	3 59W	12
Stubbe	54 34N	9 47E	21
Stubbekioping	54 53N	12 2E	21
Stuben	46 55N	11 12E	19
Stubton	53 2N	0 42W

NAMES.	LAT.	LONG.	NO. OF MAP.
Sutledge	31 23N	79 40E	33
Sutton	53 36N	1 10W	9
Sutton	50 55N	0 36W	10
Sutton	51 12N	1 20E	10
Sutton	51 57N	1 6E	10
Sutton	51 22N	0 12W	10
Sutton	52 41N	2 43W	10
Sutton	52 24N	0 9E	10
Sutton	52 55N	1 38W	9
Sutton	52 7N	0 12W	10
Sutton	53 22N	0 58W	9
Sutton	53 47N	0 17W	9
Sutton	54 4N	1 6W	9
Sutton	54 14N	1 15W	9
Sutton Benger	51 30N	2 4W	10
Sutton (Cheshire)	53 15N	2 8W	9
Sutton Coldfield	52 34N	1 48W	10
Sutton, Great	53 17N	2 55W	9
Sutton, Little	53 17N	2 56W	9
Sutton Mallet	51 7N	2 53W	10
Sutton, St Mary	52 47N	0 9E	10
Sutton (Shropshire)	52 35N	2 24W	10
Sutton (Yorkshire)	53 48N	0 18W	9
Suttorp	53 11N	10 18E	17
Suvalki	54 7N	22 57E	23
Suvero, Cape	39 4N	16 8E	26
Suvers	46 35N	9 22E	15
Suwarroffs Isles	13 0S	163 0W	54
Suwaune, River	29 17N	83 4W	44
Suweideh	32 45N	36 43E	31
Suzennect	48 11N	4 59E	14
Svanecke	55 8N	15 10E	22
Svanholm	55 47N	11 56E	21
Svartla	66 0N	21 12E	22
Sveaborg	60 10N	25 30E	23
‡ Svendborg	55 11N	10 26E	21
Svendborg	55 4N	10 37E	21
Svensmark	54 58N	12 16E	21
Svenstrup	55 2N	9 50E	21
Svenstrup	55 26N	11 37E	21
Svenstrup	55 30N	11 58E	21
Sventsiany	55 13N	26 0E	23
Svijask	55 38N	48 46E	23
Sviatoi, Isle	40 35N	50 18E	23
Sviatoi, Nos	68 10N	39 50E	23
Sviatoi, Nos	68 56N	48 50E	23
Sviliani	44 8N	21 11E	27
Svinninge	55 13N	10 41E	21
Svinoe, Lake	62 4N	38 23E	23
Svislotch	53 20N	28 56E	23
Svistounova	61 51N	45 27E	23
‡ Swabia	48 14N	10 42E	18
Swaffham	52 41N	0 40E	10
Swainsboro	32 40N	82 31W	44
Swale, East	51 21N	0 51E	10
Swale, River	54 5N	1 20W	9
Swale, River	54 23N	1 52W	9
Swallowfield	51 22N	0 56W	10
Swalmen	51 15N	6 2E	16
Swamu Creek	48 23N	96 56W	44
Swan Hill	35 23S	143 25E	52
Swan Isle	44 8N	68 15W	44
Swan Isle	51 44S	61 0W	48
Swan Isle	40 48S	148 10E	53
Swan Isles	17 18N	83 54W	46
Swan Lake	49 38N	72 12W	45
Swan, Little, P., and R.	42 32S	147 58E	53
Swan River	32 0S	115 50E	52
Swan River	31 50S	115 58E	53
Swan River	33 12N	71 52E	33
Swana, Isle	58 45N	3 3W	11
Swanage	50 37N	1 58W	10
Swanbuster	58 55N	3 6W	11
Swanibust	58 30N	6 24W	11
Swanlinbar	54 12N	7 43W	13
Swana	54 38N	9 55E	21
Swansea	51 38N	3 54W	10
Swansea	42 11S	148 8E	53
Swansea Bay	51 33N	3 53W	10
Swant	34 32N	72 3E	33
Swanton Morley	52 45N	0 58E	10
Swarraton	51 7N	1 11W	10
Swatlow	53 31N	0 13W	9
Swaton	52 56N	0 19W	9
Swatragh	54 55N	6 41W	13
Swayfield	52 48N	0 32W	10
Sweat, River	30 21N	85 8W	44
Sweatz	30 54N	92 25W	44
‡ Sweden	63 0N	15 0E	22
Swedesboro	39 41N	75 13W	44
Swein Castle	55 57N	5 38W	12
‡ Swellendam	34 15S	20 20E	38
Swellendam	34 8	20 18E	38
Swentin, River	54 23N	10 4E	21
Swepston	52 40N	1 28W	10
Swiatoi Noss	72 40N	141 0E	29
Swietla	49 43N	15 19E	19
Swienemunde	53 53N	14 10E	20
Swift River	17 52N	77 26W	47
Swift River	18 12N	76 35W	47
Swigteler	52 52N	6 35E	16
Swillington	53 46N	1 25W	9
Swilly, Lough	55 16N	7 35W	13
Swilly, River	54 57N	7 42W	13
Swin, Loch	56 1N	5 37W	12
Swindon	51 33N	1 46W	10
Swinefleet	53 41N	0 49W	9
Swineford	53 56N	8 54W	13
Swineford	52 25N	1 10W	10
Swineshead	52 57N	0 11W	9
Swing Head	52 7N	7 2W	13
Swingfield	51 9N	1 12E	10
Swinna	58 43N	3 4W	11
Swinton	55 43N	2 16W	12
Swinton	54 13N	1 41W	9
Swithland	52 42N	1 11W	10
Switza Cabo	38 31N	21 28E	28
‡ Switzerland	47 0N	8 20E	15
Swordil	58 14N	6 16W	11
Swords	53 27N	6 14W	13
Syagard	35 3N	68 30E	32
Syagros, Prom.	22 30N	60 0E	55
Sybaris	39 44N	16 30E	56
Sybil Head	52 11N	10 31W	13
Syborscross	58 3N	4 5W	11
Sychar	32 15N	35 13E	31
Sychoo	18 15N	109 8E	34
Sydenham, South	50 34N	4 14W	10
Sydney	40 11N	84 16W	44
Sydney	46 4N	60 16W	41
Sydney Harbour (Cape Breton)	46 12N	60 16W	41
Sydney, Isle	4 24S	171 45W	52
Sydney (New South Wales)	33 52S	151 15E	52
‡ Sydney (Nova Scotia)	45 25N	61 50W	41
Sydre	36 28N	32 10E	56
Sye River	25 38N	82 50E	33
Syene	24 4N	32 56E	37
Syene	24 4N	32 56E	56
Syghan	34 54N	68 5E	33
Sykajoki	64 46N	24 50E	23
Syl Faellen	62 56N	12 0E	22
Sylivena	38 3N	22 16E	28
Sylle	62 59N	8 38E	22
Sylt, Isle	54 53N	8 32E	21
‡ Sylva	51 30N	16 0E	55
Sylvinsk	57 21N	59 6E	23
Syme	36 33N	27 48E	56
Syme, G. of	36 37N	27 55E	30
Symi	36 31N	27 55E	30
Symington	55 34N	4 34W	12
Symington	55 36N	3 37W	12
Synabad	30 35N	62 30E	32
Synaus	39 6N	29 5E	56
Synnada	38 50N	30 55E	56
Synnyness	54 50N	4 45W	12
Synnyness, Mull of	54 49N	4 54W	12
Syr Point	57 20N	11 9E	21
Syra	37 25N	24 56E	28
Syra, Isle	37 25N	24 55E	28
Syrabolls	55 48N	6 18W	12
Syracusanus, Port	41 28N	9 12E	56
Syracusæ	37 5N	15 15E	26, 56
Syre	56 20N	4 17W	11
Syresham	52 4N	1 5W	10
‡ Syria	34 0N	36 45E	30
Syriamon	37 44N	22 0E	28
Syrias, Prom.	42 5N	24 56E	56
Syrtis, Major	31 30N	19 0E	56
Syrtis, Minor	54 0N	10 30E	56
Syston	52 42N	1 2W	10
Sysoevo	53 43N	41 26E	23
Sytchet	50 44N	2 4W	10
Syzran	53 9N	48 20E	23
Szack	51 32N	24 1E	23
Szada	47 39N	23 14E	19
Szadeke	30 1N	35 27E	37
Szafford	33 4N	35 36E	30
Szakal	48 11N	19 31E	19
Szaleh	28 43N	34 2E	37
Szalonia, N.	46 49N	21 41E	19
Szamos, River	48 2N	22 22E	13
Szaresia	45 22N	20 48E	19
Szarvas	46 53N	20 34E	19
Szaszvaros	45 51N	23 11E	19
Szatulmik	45 36N	21 57E	19
Szatymatz	46 32N	20 3E	19
Szczurowice	50 19N	25 8E	19
Szeder, Waters of	29 2N	33 30E	37
Szegedin	46 17N	20 9E	19
Szegled	47 10N	19 49E	19
Szek	46 54N	23 48E	19
Szekefalva	46 19N	25 47E	19
Szekeso	46 4N	18 45E	19
Szeleza	45 12N	14 46E	19
Szentes	46 40N	20 17E	19
Szereda, Czik	46 32E	25 37E	19
Szeszuppe, River	55 6N	22 8E	20
Szezuczyn	53 32N	22 22E	23
Szigeth	47 55N	23 51E	19
Szigethvar	46 4N	17 51E	19
Szikszo	48 13N	20 56E	19
Szilbas	45 23N	19 34E	19
Szill	47 31N	17 16E	19
Szinaja	45 20N	25 34E	27
Szinna	48 58N	22 13E	19
Szmaasithelmen	55 3N	21 38E	20
Szobrancz	48 43N	22 16E	19
Szokefalva	46 19N	24 15E	19
Szolnok	47 13N	20 13E	19
Szomolnok	48 40N	20 44E	19
Szrem	52 6N	17 3E	20
Szroda	52 14N	17 15E	20
Sztapar	45 39N	19 16E	19
Szu-chin	24 18N	106 35E	34
Szu-choo	27 13N	108 38E	34
‡ Szuchuan	30 0N	105 0E	34
Szucsan	49 3N	18 56E	19
Szu-nau	27 58N	108 18E	34
Szu-ngen	23 25N	108 15E	34
Szurdot	47 48N	24 1E	19
Szurte	48 27N	22 19E	19
‡ Szurul	45 37N	24 22E	19
Szuszko	48 28N	22 59E	19

T

Ta, Esqa. de	33 35S	64 38W	50
Taai	13 53N	120 56E	35
Taanach	32 32N	35 14E	31
Taanuk	32 32N	35 14E	31
Taarchanpett	17 44N	78 20N	33
Taarlo	53 2N	6 37E	16
Taars	54 50N	11 38E	21
Taasinge, Isle	55 0N	10 34E	21
Tabacal	22 44S	62 51W	50
Tabahuetto	25 50N	106 22E	46
Tabala	19 45N	42 5E	29
Tabalak	65 0N	136 50E	29
Taballar, Point	2 10N	117 35E	35
Tabarca, *or* Plana Isle	38 9N	0 30W	24
‡ Tabasco	18 0N	93 0W	46
Tabasco	18 28N	92 48W	46
Tabasintack, River	47 22N	64 58W	46
Tabatinga	4 32S	70 16W	49
Tabelbat	29 40N	2 48W	36
Tabernas	39 4N	0 19W	24
Tabernas	37 3N	2 25W	24
Tabir, River	1 10S	103 20E	35
Tabita	37 24N	14 7E	26
Tablas, Isle	12 18N	122 5E	35
Table, Bay	33 50S	18 26E	38
Table, Cape	30 9S	178 8W	56
Table, Cape	41 2S	145 50E	53
Table, Mt.	42 15S	147 16E	53
Table Mountain (Good Hope)	34 0S	18 24E	38
Tableland	30 12S	146 0E	52
Tableau, Le	48 17N	70 23W	41
Taboca, River	11 30S	48 50S	51
Taboleiro	11 13S	42 28W	51
Tabon	2 48S	119 0E	35
Tabor	49 25N	14 40E	19
Tabor, Mt.	32 42N	35 25E	31
Tabouk	27 59N	35 28E	37
Tabra	10 5N	6 50E	36
Tabra	10 4N	5 35E	36
Tabraca	36 55N	8 46E	56
Tabreez	38 2N	46 25E	32
Tacai	64 20N	116 56E	21
Tacamocha	7 32N	75 16W	49
Tacani Ville	31 5N	97 7W	46
Tacanova Isle	16 30S	178 0E	1
Tacape	33 52N	10 6E	56
Tachan Gaul, L.	58 23N	3 21W	11
Tacher	58 22N	3 25W	11
Tachkesini	42 53N	23 46E	27
Tachkinovo	59 32N	52 38E	23
Tachla	53 48N	48 20E	23
Ta-choung-ho	27 30N	101 50E	34
Tacila	33 30N	73 5E	55
Tacipu	9 33S	37 47W	51
Tackley	51 52N	1 19W	10
Tacna	18 5S	70 1W	50
Taco Point	20 41N	74 45W	47
Tacoara, River	7 0S	63 5W	51
Tacoary, River	18 42S	57 35W	51
Tacoary, River	29 54S	51 48W	51
Tacola	8 10N	98 20E	55
Tacuhy, River	4 40S	70 35W	49
Tacumshin, Lake	52 10N	6 27W	13
Tadcaster	53 53N	1 15W	9
Tadera	26 35N	8 26E	36
Taderwan	28 55N	53 15E	32
Tadmor	34 20N	38 13E	56
Tadon, Lake	52 58N	9 1W	13
Tadousac	48 7N	69 39W	41
Tadrigg	55 27N	2 56W	12
Tae Treme	46 36N	7 6E	15
Tænariun, Prom.	36 21N	22 28E	28
Tae-ping	28 26N	121 20E	34
Tae-shan, Isle	30 18N	122 10E	34
Tae-shan	36 15N	118 20E	34
Taewan, Isle	23 40N	121 0E	34
Tae-wan	23 12N	120 20E	34
Tafalamah	34 4N	9 55E	36
Tafeelalat	19 35N	1 50E	36
Taff, River	51 29N	3 10W	10
Taffaiva	42 29N	1 37W	24
Taffers	46 49N	7 13E	15
Tafi	26 25S	65 34W	50
‡ Tafilelt	32 10N	4 30W	36
Tafilelt, *or* Gungo River	31 0N	4 40W	36
Tafyle	30 30N	35 42E	37
Tagaa, River	35 10N	69 44E	32
Tagaba	31 31N	34 43E	31
Tagadempt	35 23N	0 46E	36
Taganrog	47 8N	38 42E	23
Tagara	20 0N	75 30E	55
Tagasca	35 19N	4 59E	36
Tagerschen	47 22N	9 9E	15
Taggamadert	28 40N	6 38W	36
Taghar	34 37N	77 30E	33
Taghmon	52 18N	6 39W	13
Taghoon	32 0N	51 45E	32
Tagliamento, R.	45 38N	13 4E	25
Tagloc Bay	6 0N	125 45E	35
Tagoat	52 14N	6 23W	13
Tagolanda Isle	2 18N	125 18E	35
Tagomago Isle	39 2N	1 49E	24
Tagon	60 22N	1 16W	12
Tagua	19 0N	26 0E	36
Tagualo	1 4S	79 0W	49
Tagus, River	36 45N	9 30W	24
Tahapanes	30 53N	32 6E	37
Tahi, Point	51 55S	171 25E	53
Tahmah	29 41N	31 16E	37
Tahmalt	27 47N	11 28E	36
Tahmassie, Village of. *See* Ruins of Babylon			30
Tahpanes, *or* Hanes	30 54N	32 10E	53
Tahta	26 44N	31 35E	37
Tai	32 34N	119 35E	34
Tai, Lake	31 10N	119 30E	34
Tai, River	95 15N	46 10E	32
Taiba	35 5N	38 53E	30
Tai-choo	39 5N	112 52E	34
Tai-choo	37 9N	119 44E	34
Tai-hou	31 30N	120 0E	34
Taillemoutier	49 92N	1 45E	14
Tailles	50 12N	5 42E	16
Tain	57 49N	4 2W	11
Tai-ngan	36 10N	117 10E	34
Tainova	43 10N	21 58E	27
Taipale	62 37N	29 15E	23
Tai-Ping	32 8N	108 0E	34
Tai-Ping	22 30N	107 30E	34
Taipingfoo	31 33N	118 4E	34
Tai-tcheou	28 46N	120 33E	34
Taitchoofoo	29 20N	121 35E	29
Taitsville	31 4N	87 50W	44
Taiyibeh, El	31 57N	35 17E	31
Tai-yuen	37 59N	112 30E	34
Tajahy, River	27 10S	48 26W	51
Tajardi	41 12N	25 14E	27
Tajuna, River	40 8N	3 35W	24
Tak	32 10N	70 43E	32
Tak	36 9N	82 54E	33
Takali	12 10N	30 30E	36
Takeley	51 52N	0 13E	10
Taki	45 0N	99 5E	29
Takieeva	54 51N	56 54E	23
Takina	34 17N	68 45E	29
Takumbrit	35 15N	1 28W	36
Ta-koo	39 5N	117 48E	34
Takung, Po. *See* Singapore			33
Tala	26 12S	64 20W	50
Tala, River	26 3S	65 0W	50
Talabo, Cape	0 40S	123 52E	35
Talagai Ternovsk	45 21N	46 56E	23
Talak	19 53N	94 2E	35
Talakoomakskoi	65 30N	125 35E	29
Talalaevka	50 54N	32 0E	23
Talamone	42 33N	11 8E	25
Talan, River	56 30N	45 58E	32
Talant	47 21N	5 2E	14
Talanti	38 39N	23 12E	28
Talanti, Channel of	38 45N	23 10E	28
Talava, River	41 43N	8 48E	25
Talavera	39 59N	4 47W	24
Talavera de Puna	39 58N	67 16W	50
Talavera la Real	38 52N	6 39W	24
Talavera Vieja	39 44N	5 23W	24
Talawa	6 34N	81 30E	33
Talbot	32 39N	84 33W	44
Talbot Mount	53 32N	8 14W	13
Talbot, Port	42 42N	81 26W	42
Talca	35 7S	70 55W	50
Talcahuano	36 45S	72 55W	50
Talcha	44 25N	100 30E	29
Talee	29 44N	68 10E	32
Talgarth	52 0N	3 13W	10
Tal Kana	35 48N	14 28E	18
Tali	25 47N	100 41E	34
Tali Well	25 35N	11 25E	36
Taliates	44 28N	22 10E	56
Talifoo	26 0N	99 45E	29
Talikhan	36 42N	69 25E	32
Talisker	57 19N	6 26W	11
Talitas, Lake	37 35S	57 16W	50
Talkhoon	32 17N	51 42E	32
Talkin	54 55N	2 42W	9
Talla	55 29N	3 36W	12
Talladale	57 41N	5 29W	11
Talladegee Fort	33 30N	85 50W	44
Tallahassee	30 23N	84 16W	44
Tallara	42 43N	8 48W	24
Talley	51 59N	3 59W	10
Tallidiac	43 56N	28 37E	27
Tallington	52 41N	0 23W	10
Tallonstown	53 56N	6 33W	13
Tallow	52 5N	7 59W	13
Tallow Bridge	52 6N	7 58W	13
Tallowatte	7 25N	81 58E	33
Tallowkowra	16 0N	74 34E	33
Tallye	48 13N	1 14W	14
Tally Hooma, R.	31 50N	89 25W	44
Talmalassus	39 30N	40 27E	56
Talmars	45 40N	24 11E	19
Talmas	50 1N	2 21E	14
Talmaz, Cape	35 58N	14 16E	26
Talneir	21 14N	74 58E	33
Ta-lou-che	23 40N	120 40E	34
Taloniki	40 30N	22 53E	27
Talooby	32 32S	150 7E	52
Taloom	20 10N	87 30W	47
Taloor	4 50N	126 30E	35
Taloryl	51 45N	50 19E	23
Talpia	43 30N	91 15E	29
Talung	7 26N	100 25E	35
Talvig	70 0N	22 52E	22
Talybont	52 28N	4 0W	10
Tamach	57 18N	4 45W	11
Tamaki, River	36 55S	174 55E	53
Tamalameque	8 55N	73 55W	49
Tamames	40 43N	6 4W	24
Taman, *or* Timoutarakan	45 0N	36 31E	23
Tamandua	20 16S	54 28W	51
Tamandua	19 58S	46 26W	51
Ta-maou-shan	29 54N	122 4E	34
Tamapaya, River	16 25S	67 50W	49
Tamapayta	18 36S	62 6W	49
Tamar	31 7N	35 6E	31
Tamar, River	41 28S	147 4E	53
Tamasi	46 39N	18 17E	19
‡ Tamaulipas	25 0N	98 20W	46
Tamavaram	17 4N	82 26E	33
Tambach	50 48N	10 38E	17
Tambakia, Po. *See* Singapore			33
Tambelan Isles	0 55N	107 40E	35
Tambercherry	11 23N	76 0E	56
Tambo	1 23S	78 15W	49
Tambo	2 34N	76 21W	49
Tambo	32 44S	63 4W	50
Tambo	3 40S	73 10W	49
Tambo	0 58S	78 54W	49
Tambo	17 12S	71 20W	49
Tambo	16 35S	71 32W	49
Tambo, Mt.	36 57S	147 35E	52
Tambobamba	13 56S	71 55W	49
Tambour	39 0N	22 0E	28
‡ Tambov	53 12N	40 52E	23
Tambov	52 44N	41 40E	23
Tambuwang, R. *See* Singapore			33
Tamega, River	41 8N	8 4W	24
Tamer, River	50 28N	4 12W	10
Tamerfors	61 29N	23 40E	23
Tamerton Foliot	50 26N	4 8W	10
Tamisgua	21 16N	97 21W	46
Tamiang, Cape	4 30N	98 12E	35
Tamieh	29 32N	31 0E	37
Ta-ming	36 20N	115 22E	34
Taminga, R. ver	3 45S	63 7W	49
Tamisque	28 57S	63 45W	50
Tamitch	42 44N	41 14E	23
Tamlaght	54 55N	6 36W	13
§ Tammahas	26 25S	26 0E	38
Tammarnah	33 0N	6 20E	36
Tamnyrankin	54 56N	6 42W	13
Tamoor, Lake	29 30N	51 47E	32
Tampa, *or* Espiritu Santo, Bay of	27 56N	82 43W	44
Tampenus, R. *See* Singapore			33
Tampico	21 55N	97 51W	46
Tampico Bar	22 14N	97 40W	46
Tampico Fort	22 14N	97 40W	46
Tamput Tuan	2 15N	97 23E	35
Tamquan, River	14 26N	109 5E	35
Tamurejo	38 41N	4 55W	24
Tamworth	52 38N	1 41W	10
Tamworth	52 20N	1 44W	10
Tamworth	31 8S	151 2E	52
Tamyras, R.	33 41N	35 28E	31
Tan	49 31N	12 25E	18
Tana	70 31N	28 12E	22
Tana	19 35S	70 21W	50
Tana Fiord	70 41N	28 0E	22
Tana, Loch	55 37N	5 19W	12
Tana, River	70 33N	28 12E	22
Tanag, Isle	51 50N	177 50W	29
Tanagra	38 18N	23 33E	28
Tanai	40 26N	33 35E	30
Tanais	47 3N	39 10E	56
Tanakeken, Isle	5 38S	119 10E	35
Tanalyksk	51 46N	58 34E	23
Tanamo, Porto	20 45N	75 20W	47
Tanareivo	18 0S	46 50E	36
‡ Tanasserim	10 0N	99 20E	29
Tancha, Porta, *or* Sable Point	25 7N	81 11W	44
Tancitaro	19 15N	102 3W	46
Tancos	39 29N	8 24W	24
Tandag	8 35N	125 50E	35
Tandeh	26 34N	82 36E	33
Tanderagee	54 21N	6 24W	13
Tandil, River	37 15S	59 0W	50
Tanera, Great	58 4N	5 21W	11
Tanera, Little	58 4N	5 23W	11
Taneramore	58 4N	5 20W	11
Taneti	4 30S	119 46E	35
Tanfield	54 54N	1 43W	9
Tangahoi	39 45S	147 15E	53
Tangalia	13 20N	17 10E	36
Tangalle	6 2N	81 10E	33
Tangan	40 38N	35 31E	30
Tang-gar	30 0N	100 6E	34
Tangepour	25 45N	88 5E	33
Tangermunde	52 32N	12 1E	20
Tangier	35 49N	5 55W	36
Tangley	51 16N	1 31W	10
Tang-soa	23 42S	117 30E	34
Tanguhar, Inlet	31 58S	152 35E	52
Taniff, Loch	57 39N	5 35W	11
Tanis	31 0N	31 50E	56
Tanis	30 56N	31 51E	37
Tanitic Mouth	31 3N	32 20E	56
Tanjore	10 47N	79 12E	24
Tanker-sang	29 40N	99 40E	29
Tankersley	53 29N	1 29W	9
Tan-kiang	33 27N	110 30E	34
Tanley	57 13N	2 44W	11
Tanna	50 28N	11 53E	17
Tanna	19 12N	73 0E	33
Tanna Isle	19 46S	169 30E	54
Tannachy	58 2N	4 9W	11
Tannadice	56 43N	2 51W	12
Tanninge	46 9N	6 32E	25
Tannoch	26 50N	89 39E	32
Tanoe	38 37S	71 50W	50
Tanoor	10 58N	75 56E	33
Tanoot Mellen	26 58N	11 46E	44
Tanqua, River	32 8S	19 45E	38
Tanschanli	39 29N	29 37E	30
Tanstall	54 9N	2 36W	9
Tanta	30 50N	31 3E	37
Tantalen, Isle of	7 50N	100 45E	35
Tantallan Castle	56 3N	2 38W	12
Tantama	9 35S	76 4W	49
Tantamene	19 50S	48 30E	36
Tanum	58 42N	11 21E	22
Tanwick	60 31N	1 32W	12
Tao	25 44N	112 0E	34
Tao-choo-ting	34 33N	103 20E	34
Tao-ho	35 48N	103 40E	34
Taoke	29 15N	50 40E	56
Taormina	37 48N	15 17E	26
Taos	37 7N	105 8W	43
Tapacari	18 21S	67 37W	50
Tapacures, River	15 40S	65 34W	49
Tapajos, *or* Toyapos River	2 10S	54 30W	51
Tapalang	2 48S	119 12E	35
Tapaquilcha	21 52S	68 12W	50
Tapara, River	36 28S	174 20E	53
Taparunos	24 16S	59 22W	50
Tapatahi	38 7S	178 25E	53
Tapatakase	29 43N	92 14E	33
Tape	36 43N	53 37E	56
Tapelezan	48 33N	18 8E	19
Tapera	32 42S	52 40W	51
Tapera	18 54S	42 12W	51
Tapera	16 11S	42 12W	51
Tapera, R.	5 25S	70 26W	49
Taperas, R.	17 0S	59 40W	49
Taphis	23 40N	32 53E	56
Taphis, Contra	23 42N	32 57E	56
Taphrace	39 28N	38 11E	56
Taphrura	34 46N	10 40E	56
Tapia	7 0N	64 5W	49
Tapia	26 42S	65 22W	50
Tapiau	54 39N	21 2E	20
Tapiche, River	5 35S	73 45W	49
Tapio Szele	47 19N	19 51E	19
Tapira, Mount	1 15N	62 30W	49
Tapolera	47 57N	51 50E	23
Tapoleza	46 54N	17 29E	19
Taposiris	30 56N	29 31E	56
Tappanooly	1 45N	98 52E	35
Tappuah	32 15N	35 29E	31
Taprobana	8 0N	81 0E	55
Taptee, River	21 10N	72 42E	33
Tapty	24 18S	54 25W	51
Tapty, River	21 5N	72 45E	33
Taquary, River	24 45S	54 37W	51
Taquen	37 48S	71 40W	50
Tar, Bridge	54 53N	4 3W	12
Tar, River	35 39N	77 19W	44
Tara	56 15N	74 20E	29
Tarabenorum Vicus	42 12N	8 45E	56
Tarabuco	19 47S	65 30W	50
Taracavatu	8 57S	38 25W	51
Tarachtcha	49 31N	30 32E	23
Taraghyoumtso, Lake	32 20N	84 45E	33
Taraguay	8 15N	76 6W	49
Tarah	53 35N	6 34W	13
Tarah	15 23N	101 13E	35
Taraira, Rio	0 20S	70 30W	49
Tarakania	44 29N	46 34E	23
Taraksa	53 14N	42 0E	23
‡ Taranaki	39 10S	174 12E	53
Taranaki	39 12S	175 45E	53
Tarancon	40 7N	2 59W	24
Tarancuena	41 16N	2 57W	24
Taranga	35 57S	174 42E	53
Taransay, Isle	57 53N	6 56W	11
Taransay, Sound of	57 49N	7 3W	11
Taranto	40 22N	17 20E	26
Tarapaca	20 15S	70 10W	50
Tarapia	41 7N	29 3E	27
‡ Tararua	40 40S	176 10E	53
Taras, Water	55 10N	2 56W	12
Tarascon	43 47N	4 38E	14
Tarascon	43 51N	1 36E	14
Tarasovka	62 46N	41 36E	23
Tarasp	46 46N	10 16E	15
Tarastan	56 43N	6 32W	12
Taravilla	40 45N	1 53W	24
Tara-wera	38 14

Names.	Lat.	Long.	No. of Map.
Tchoukouv	45 26N	32 41E	23
Tchoulkovo	62 12N	92 35E	29
Tchoulque	46 30N	127 3E	29
Tchoumay	52 2N	56 46E	23
Tchouna, River	58 20N	95 20E	29
Tchourinskoi	61 30N	125 30E	29
Tchousovsk	58 14N	57 9E	23
Tchow-mardz, L.	32 35N	92 10E	33
§ Tchuktchi	67 0N	171 0E	29
Tchumitch	43 57N	20 46E	27
Tchu-tcheou	28 20N	119 35E	34
Tchysova, River	58 8N	56 12E	23
Tcin-yuen	23 47N	113 0E	34
Tcitcicar-Hotun	47 30N	124 35E	29
Te Umukoura, River	39 40S	175 30N	53
Te Wai-pounamu	45 5S	170 9E	53
Teachus, Loch	56 40N	5 53W	12
Tea-houra, *or* Portland I.	39 24S	177 57E	53
Tealby	53 24N	0 16W	9
Tean, Upper	52 57N	1 59W	9
Teang	57 7N	5 47W	11
Teano	41 17N	14 0E	25
Teanum	41 20N	14 0E	56
Teanum Apulum	41 48N	15 15E	56
Te-apa	38 56S	175 42E	53
Teary	24 46N	78 56E	33
Teatsa	41 2N	37 30E	30
Teawa	14 30N	34 50E	36
Te-awa-iti	41 14S	174 20E	53
Tebay	54 26N	2 37W	9
Tebbiee	30 11N	73 16E	33
Tebury	51 37N	2 17W	10
Tebuuk	28 5N	36 6E	29
Techein	44 39N	18 8E	27
Techo, River	29 10N	90 37W	44
Te-choo	37 30N	116 20E	34
Tecklenburg	52 13N	7 45E	17
Tecolotlan	20 10N	103 40W	46
Tecoman	18 55N	104 5W	46
Tecumseh	42 5N	84 5W	44
Tedavnet	54 17N	7 21W	13
Tedla	32 42N	5 41W	36
Tedow, Point	41 18S	172 10E	53
Teehur	23 3N	71 16E	33
Teelin Bay	54 37N	8 40W	13
Teemboo	10 10N	10 20W	36
Teenthal	46 54N	8 34E	15
Teera	33 39N	71 20E	33
Teeree	29 46N	66 43E	32
Teeree	32 28N	65 42E	32
Tees, River	54 35N	1 12W	9
Teesgaom	19 13N	75 11E	33
Teestrup	55 20N	11 52E	21
Teeth, The Two	40 23S	176 44E	53
Teez, *or* Tize	25 26N	60 38E	32
Tefatene	31 0N	9 52W	36
Tefalene, Cape	31 3N	9 55W	36
Teffe, *or* Taky of Acuna, River	3 38S	65 0W	49
Teffuh	31 33N	35 4E	31
Tegaga	29 5N	68 45E	32
Tegaika	51 24N	41 41E	23
Tegal	6 56S	109 9E	35
Tegea	37 27N	22 25E	28
Tegelen	51 20N	6 9E	16
Tegerhy	24 0N	14 45E	36
Tegern	47 46N	11 46E	18
Tegrewell	31 13N	9 44W	36
Tegua, Ao. de	32 37S	63 15W	50
Tegualema	35 15S	72 10W	50
Tegucigalpa	14 11N	87 2W	47
Tegueco	26 32N	109 43W	46
Teguisate	14 26N	91 48W	46
Tegulet	9 35N	39 15E	36
Teheketil, R.	41 55N	41 44E	30
Teheran	35 40N	51 22E	32
Teherchenbeh, C.	41 23N	36 50E	30
Teheroot	29 28N	57 36E	32
Tehi-ngan	28 37N	107 55E	34
Tehisheghi-Dagh	39 40N	38 45E	30
Tehol	41 8N	117 50E	34
Tehorak, R.	40 55N	41 25E	30
Tehoria	37 28N	33 38E	30
Tehuacan	18 27N	97 15W	46
Tehuantepec	16 13N	94 56W	46
Tehur	30 27N	73 58E	33
Tehyantepec, Bay of	15 30N	94 30W	46
Teifi, River	52 6N	4 37W	10
Teignmouth	50 34N	3 28W	10
Teihuen	38 30N	128 50E	29
Teining	49 12N	11 28E	18
Teinitz	49 33N	12 58E	19
Teipan	17 25N	100 42W	46
Teirieh	30 39N	30 49E	37
Teiss, River	45 10N	20 21E	19
Teith, River	56 8N	3 56W	12
Teitlieh	27 19N	30 56E	37
Teix	47 38N	2 40W	14
Teixido	43 42N	7 58W	24
Tejada, Sra.	36 57N	4 7W	24
Tejam	42 50N	132 25E	29
Tejemoute	34 25N	2 48E	36
Tejend, River	36 6N	60 38E	32
‡ Tejuas	34 45N	113 0W	36
Tekax	20 9N	89 0W	47
Teke	46 58N	24 22E	19
Tekebu	40 41N	22 48E	27
Tekeri, Lake	32 0N	89 40W	26
Te-kin	23 12N	111 40E	34
Tekla, Fort	38 50N	20 45E	28
Tekmao	9 10N	105 26E	35
Tekoah	31 39N	35 13E	31
Tekouka-kora, Point	41 7S	176 10E	53
Tekua	31 39N	35 13E	31
Tekutch	45 42N	27 23E	27
Tekutz	44 21N	24 56E	27
Tel Basher	37 21N	37 50E	30
Tel Embayooth	35 54N	37 9E	30
Tel Mellah	35 17N	36 45E	30
Telav	41 56N	45 46E	23
Telchaak	21 22N	89 6W	46
Telchanka	51 53N	43 30E	23
Teleboas, R.	38 48N	41 40E	56
Teleghino	62 6N	39 41E	23
Telek, Tis	46 27N	20 1E	19
Teles	47 27N	20 18E	19
Telese	41 14N	14 30E	25
Telessad	36 33N	2 17E	36
Teletbrus, M.	38 51N	23 7E	28
Teletskoe Lake	51 40N	67 10E	29
Telgt	51 59N	7 45E	17
Telibon	7 15N	99 32E	35
Tell Arad	31 20N	35 8E	31
Tell Athrib	30 29N	31 8E	37
Teli Basta	30 35N	31 25E	37
Tell el-Kady	33 15N	35 37E	31
Tell el-Kebir	30 29N	31 41E	37
Tell Fakhous	30 45N	31 38E	37
Tell Hôm	32 56N	35 35E	31
Teli, Jeb	34 40N	3 55E	36
Tellestie	45 2N	23 4E	27
Telliaguess	29 0N	9 48E	36
Tellicherry	11 50N	75 32E	33
Tellico	35 29N	84 19W	44
Tellin	50 5N	5 9E	16
Tellingsted	54 16N	9 17E	21
Tells Chap	46 56N	6 38E	15
Telmissu	36 35N	29 5E	56
Telovo	40 55N	21 57E	27
Telsch	55 56N	22 6E	23
Telscombe	50 49N	0 1W	10
Temadraati	26 47N	5 1E	36
Temala Fl. et Pr.	15 55N	94 30E	55
Temascaltepec	19 0N	100 4W	46
Temb, River	14 10S	40 55E	36
Tembin	26 30S	31 40E	38
Temby R.	26 3S	32 30E	38
Temblador, River	9 20N	62 27W	49
Tembleque	39 40N	3 33W	24
Teme, R.	52 23N	3 7W	10
Teme, R.	52 19N	2 30W	10
Temegua	35 14N	23 44E	27
Temenos	35 14N	25 9E	27
Temerin	45 29N	19 57E	19
Temes, River	44 48N	20 44E	19
Temesa	39 9N	16 10E	56
Temessuin	34 8N	3 26W	36
Temeswar	45 45N	21 20E	23
Temijbir	45 13N	40 32E	23
Temiscamingue Lake	47 30N	79 16W	42
§ Temiscamings	47 29N	80 0W	44
Temiscouata, Lake	47 43N	68 50W	41
Temmerup	55 59N	11 55E	21
Temnikov	54 52N	43 0E	23
Temnus	38 32N	27 4E	56
Temoel, Cape	0 3S	119 26E	35
Temou, R.	37 50S	176 26E	53
‡ Tempe	39 52N	22 32E	27
Tempe, V. of	39 45N	22 25E	56
Tempelburgh	53 35N	16 13E	20
Tempio	40 52N	9 6E	26
Temple	31 33N	7 38W	36
Temple	50 31N	4 39W	10
Temple	37 45N	23 31E	28
Temple	55 48N	3 6W	12
Temple Bay	52 15N	55 50W	39
Temple Carn	54 35N	7 51W	13
Temple House	54 7N	8 32W	13
Temple Martin	52 39N	7 11W	13
Temple Sowerby	54 38N	2 37W	9
Temple Town	53 59N	6 9W	13
Templebreedy	51 48N	8 14W	13
Templederry	52 47N	8 2W	13
Templeisky	51 58N	8 18W	13
Templemichael	51 47N	8 34W	13
Templemore	52 47N	7 48W	13
Templeton	43 36N	72 6W	44
Templeton	50 55N	3 33W	10
Templetuohy	52 46N	7 42W	13
Templin	53 7N	13 16E	20
Temploux	50 29N	4 42E	16
Tempo	54 22N	7 28W	13
Tempsford	52 10N	0 19W	10
Tempyra	41 6N	25 53E	56
Temsah, Meiet. et	32 17N	34 52E	31
Temseh, Lake	30 33N	32 16E	37
‡ Temsena	33 30N	7 15W	36
Tenasep, Gebel	28 27N	32 30E	37
Tenasserim	12 3N	99 10E	35
Tenbury	52 19N	2 36W	10
Tenby	51 41N	4 40W	10
Tenda, Col de	44 10N	7 40E	25
Tendos	39 48N	26 5E	30
Tendra, Isle	46 12N	31 48E	17
Tendre, M.	46 37N	6 17E	15
Tenedos, Isle	39 50N	26 0E	56
Tenene	27 4S	63 54W	50
Tenerife (Colombia)	9 51N	74 50W	49
Teneriffe, Isle	28 20N	17 0W	36
Ten Gacem	26 9N	11 17E	36
Ten Mile Creek	34 2N	88 37W	44
Ten Yaken	30 9N	8 15E	36
Teng	32 48N	112 8E	34
Tengan	31 16N	113 30E	35
Teng-choo	37 43N	120 55E	34
Tengri Nor	31 8N	90 20E	33
Tenih il Tyre	35 20N	35 28E	30
Teniss Lake	53 25N	73 20E	29
Tenke	46 48N	21 56E	19
Tenna, River	43 16N	13 47W	25
‡ Tennessee	36 0N	86 0W	44
Tennessee, River	37 4N	88 33W	44
Tannez	36 27N	1 14E	36
Tennis	31 10N	32 11E	37
Tenos	37 31N	25 14E	28
Tenos	37 35N	25 10E	28
Tenos, Isle	37 40N	25 14E	56
Tenpisque, River	10 42N	85 38W	46
Tensift, *or* Morocco River	32 5N	9 15W	36
Tensted	51 10N	10 52E	17
Tent Melloulan	29 46N	11 0W	36
Tenterden	51 4N	0 40E	10
Tenthussa	36 18N	27 40E	56
Tentigny	49 43N	5 27E	16
Tentschbrod	49 37N	15 35E	19
Tentsmoor Pt.	56 26N	2 48W	12
Tentyra	26 7N	32 40E	56
Tenwyler	47 30N	7 34E	15
Teone-roa, *or* Poverty B.	38 45S	178 7E	53
Teos	38 10N	26 50E	56
Tepasto	68 4N	24 55E	23
Tepeaca	18 45N	97 45W	46
Tepeh	44 15N	25 21E	19
Tepeleni	40 18N	15 58E	27
Tepic	21 40N	104 42W	46
Tepishka Neuva	5 30S	74 29W	49
Tepoa	30 27N	112 56W	46
Teposcolula	17 18N	97 50W	46
Teposlitlan	19 36N	104 5W	46
Tequieri, River	12 46S	68 25W	49
Tequila	21 3N	103 16W	46
Ter, River	42 4N	3 11E	24
Ter Heide	51 38N	4 47E	16
Ter Schelling Isle	53 25N	5 20E	16
Tera, River	41 54N	5 46W	24
Tera-kako Penina	39 12S	178 0E	53
Teramo	42 41N	13 47E	25
Teran	43 11N	4 6W	24
Terane	30 27N	30 52E	37
Terawera, Lake	38 13S	176 33E	53
Terawera, River	38 6S	177 4E	53
Tera-witi, Cape	41 19S	174 40E	53
Teray	36 15S	66 31W	50
Terbleit	50 51N	5 45E	16
Terceira, Isle	38 50N	28 0W	2
Tercero, River	32 25S	61 0W	50
Terebes	48 35N	21 45E	19
Teredon	30 22N	47 32E	56
Tereen	34 28N	69 35E	33
Teregovaer	45 16N	22 18E	19
Terek, River	43 45N	47 50E	23
Tereki	55 43N	32 4E	23
Terena	38 38N	7 16W	24
Terenuthis	30 30N	30 49E	56
Tereny	48 10N	18 53E	19
Terera d' Oliveira	40 53N	8 38W	24
Teresa	39 9N	1 13W	24
Teresa Ft.	33 49S	53 18W	51
Teresen	10 2N	62 25W	49
Teressa	8 12N	93 30E	35
Terfoni	22 0N	34 0E	36
Tergeste	45 39N	13 45E	56
Tergovist	44 54N	25 32E	27
Terhan	33 43N	47 16E	32
Terhappel	53 1N	5 46E	16
Terinæus, G.	38 58N	16 0E	56
Terjan, Plain of	39 45N	40 45E	30
Terlich, Loch	56 56N	4 1W	11
Termes, Les	44 59N	3 0E	14
Termini	37 58N	13 43E	26
Terminos, Lake	18 30N	91 30W	46
Termo, River	40 17N	8 24E	26
Termoli	42 1N	15 0E	25
Termoneeny	54 49N	6 37W	13
Termonfeekin	53 46N	6 15W	13
Termon-maguirk	54 36N	7 3W	13
Ternate	56 37N	5 43W	12
Ternenia Bay	49 10N	143 40E	29
Terneuse	51 20N	3 50E	16
Terni	42 34N	12 36E	25
Ternofuk	42 18N	23 1E	27
Ternos	38 37N	22 10E	28
Ternova	43 57N	23 52E	27
Terodant	30 18N	8 45W	36
Terpaling	28 53N	89 16E	33
‡ Terra di Bari	40 58N	16 49E	26
‡ Terra di Lavora	41 16N	13 58E	25
‡ Terra di Otranto	40 20N	17 30E	26
Terra Nova	37 3N	14 14E	26
Terra Nova	40 55N	9 29E	26
Terracina	41 18N	13 14E	25
Terralba	39 42N	8 38E	56
Terrana, S. Maria de	37 5N	14 28E	26
Terraneh	30 27N	30 49E	37
Terraughty	55 4N	3 42W	12
Terrebois, St, Andre	47 40N	69 39W	41
‡ Terrebonne	45 50N	74 0W	42
Terregles	55 5N	3 42W	12
Terrentevo	54 34N	41 22E	23
Terrible, Mont.	47 21N	7 5E	15
Terricciola	43 33N	10 40E	25
Terrida	25 29N	29 35E	37
Terrington	54 8N	0 58W	9
Terruon	25 15N	80 56E	33
Terruwanna	17 48N	82 49E	33
Terseník	43 43N	25 49E	27
Tersh, Mt.	42 22N	46 10E	23
Terskoi, Mountains	66 18N	38 0E	23
Terskov	59 50N	49 12E	23
Terstack	57 46N	4 32W	11
Teruel	40 25N	1 7W	24
Terwalde	52 17N	6 5E	16
Teschen	49 44N	18 39E	19
Teschendorf	53 37N	16 5E	20
Teschendorf	53 23N	13 13E	17
Tesquera	3 27S	60 14W	49
Tessara	53 33N	8 14W	13
‡ Tessin	46 12N	8 46E	15
Testigos, Isles	11 22N	63 16W	49
Tetala	17 54N	99 57W	46
Tête	15 45S	31 5E	36
Tête de Mort	43 22N	90 26W	44
Tetlouchi	54 50N	48 56E	23
Tetney	53 30N	0 2W	9
Tetraphythe	39 42N	21 10E	56
Tetrisias Prom.	43 23E	28 30W	56
Tetrova	36 44N	30 31E	30
Tetsin	29 33N	92 5E	33
Tetsworth	51 43N	1 1W	10
Tettenhall	52 36N	2 10W	10
Tettovo	41 47N	21 24E	27
Tettovo, River	41 52N	21 39E	27
Tetuan	35 35N	5 21W	36
Teuchern	51 7N	12 1E	20
Teuchira	32 32N	20 30E	56
Teufelen	47 23N	9 23E	15
Teuffelen	47 4N	7 12E	15
Teulada	38 57N	8 36E	26
Teulada, Cape	38 52N	8 43E	26
Teuschnitz	50 20N	11 22E	17
Teusing	50 4N	12 59E	19
Tevego	22 54S	57 47W	51
Teverone, River	41 55N	12 28E	25
Teviot, River	55 29N	2 38W	12
Tevrert	34 15N	2 33W	36
Tewairau	36 0S	174 0E	53
Tewara Cape, *or* Bream Head	35 49S	174 37E	53
Tewkesbury	51 59N	2 9W	10
Texa, Isle	55 39N	6 9W	12
Texaman	24 51N	104 41W	46
‡ Texas	31 0N	97 30W	43
Texel, Isle	53 5N	4 47E	16
Texupan	19 11N	103 27W	35
Tey, Great	51 54N	0 43E	10
Teyn	49 14N	14 25E	19
Teyoa	6 0N	164 0E	1
Teza	34 6N	3 47W	36
Tezcuco	19 30N	98 50W	46
Tezerga	33 27N	2 47W	36
Tezwa	14 0N	34 56E	36
Tha	20 5N	98 50E	35
Thabkirch	46 37N	9 15E	15
Thabrasta	31 25N	26 50E	56
Thabridis	19 56N	9 5E	55
Thagora	4 45N	103 50E	55
Thala, M.	9 0N	14 0E	55
Thalaban	36 27N	40 28E	30
Thalheim	47 26N	8 4E	15
Thalith, Wady	32 41N	36 3E	31
Thaly, Eth	32 43N	36 34E	31
Thamara	31 7N	35 6E	31
Thame	51 45N	0 58W	10
Thames, River	51 30N	0 40E	10
Thames, River (Upper Canada)	42 20N	82 32W	42
Thamiathis	31 25N	31 45E	56
Thamisa Canal. *See* Ruins of Babylon			38
Thamna	31 54N	35 1E	31
Thamsbruck	51 12N	10 36E	20
Thana	37 26N	22 23E	28
Thanah	24 6N	77 45E	33
Thanet, Isle	51 22N	1 19E	10
Thankerton	55 37N	3 39W	12
Thann	47 48N	7 7E	14
Thann	50 37N	10 2E	17
Thanna	33 33N	74 30E	33
Thanna	30 35N	77 55E	33
Thaplam	48 0N	10 4E	18
Thapsacus	35 54N	38 53E	56
Thapsacus	35 18N	40 10E	56
Thapsus	35 38N	11 0E	56
Thasarte	33 58N	9 30E	56
Thaso, Isle	40 40N	24 40E	27
Thasos	40 45N	24 43E	56
Thatcham	51 23N	1 15W	10
Thaubate	22 50S	45 22W	51
Thaumaco	30 8N	22 22E	27
Thaungdul	24 0N	94 30E	35
Thaxted	51 57N	0 19E	10
Thayngen	47 45N	8 42E	15
The Pirate Coast	25 0N	55 15E	32
Thearne	53 49N	0 21W	9
Thebae	25 40N	32 38E	56
Thebae	39 22N	22 50E	56
‡ Thebaid, Desert of	25 0N	33 38E	37
‡ Thebais	26 30N	31 40E	56
‡ Thebes	25 48N	32 42E	37
Thebes	38 18N	23 19E	28
‡ Thebes	38 20N	33 18E	28
Thebes, Ruins of (Egypt)	25 42N	32 40E	37
Thebes, Sepulchres of Kings of	25 44N	32 38E	37
Thebez	32 23N	35 21E	31
Thebo	21 53N	97 58E	35
Thebunte	32 3N	15 25E	56
Theddingworth	52 28N	1 0W	10
Theddlethorpe	53 23N	0 11E	9
Theddlethorpe, Water	53 22N	0 12E	9
Theen	19 30N	99 3E	29
Theinno	22 30N	98 25E	35
Theium	39 32N	21 25E	56
Theleba	43 3N	47 40E	56
Thelpusa	37 42N	21 53E	28
Thelwell	53 23N	2 32W	9
Thenae	34 40N	10 35E	56
Thenkashee	8 52N	77 21E	33
Thenon	45 8N	1 1E	14
Theodoropolis	41 11N	32 52E	56
Theodosia	45 5N	35 10E	56
Theodosia, Tr,	37 57N	15 58E	26
Theodosiopolis	39 59N	41 38E	56
Theodosiopolis	36 35N	40 10E	56
Theon Soteron, *or* Suchae	19 5N	37 20E	55
Thera	36 23N	25 30E	28
Thera, Isle	36 25N	25 25E	56
Theranda	42 2N	20 55E	56
Therapia. *See* the Bosphorus			27
Therasia, Isle	36 24N	25 21E	28
Theresianopel	46 6N	19 41E	19
Therma	38 40N	22 33E	28
Thermæ	37 30N	13 5E	56
Thermaic, Gulf	40 0N	22 55E	56
Thermalitza	41 11N	26 22E	27
Thermeh, Cape	41 13N	37 0E	30
Thermesi	37 24N	23 19E	28
Thermodon, R.	41 15N	37 2E	56
Thermopetras	36 49N	24 34E	28
Thermopylæ	38 49N	22 33E	56
‡ Thessalia	39 25N	22 10E	27, 56
Thessalonica	40 41N	22 55E	56
Thessyris, R.	43 27N	39 38E	56
Thetford	52 27N	0 44E	10
Thetford	52 23N	0 17E	10
Theu-prosopon Prom	34 19N	35 40E	56
Theux	50 33N	5 45E	16
Thevdon Bois	51 40N	0 7E	10
Thibault	45 33N	5 47E	25
Teibie	48 56N	4 16E	14
Thiel	51 54N	5 26E	16
Thielt	54 0N	3 48E	16
Thiengen	47 38N	8 17E	18
Thierachern	46 46N	7 34E	15
Thierache Forest	50 1N	4 24E	16
Thiers	45 50N	3 31E	14
Thigniea	36 15N	9 25E	56
Thil, Le Chat	47 32N	5 12E	14
Thilliers	49 15N	1 35E	14
Thimbleby	54 20N	1 20W	9
Thimbleby	53 12N	0 9W	9
Thimonepsis	29 7N	31 10E	56
Thingau	47 46N	10 25E	18
Thionville	49 21N	6 10E	14
Thiranoh	29 0N	74 28E	33
Thirkleby, Great	54 12N	1 16W	9
Thirlestane Castle	55 43N	2 44W	12
Thirlstane	55 25N	3 11W	12
Thirlstone	55 46N	2 41W	12
Thirlwall	55 0N	2 32W	9
Thirsk	54 14N	1 21W	9
Thirston	55 17N	1 42W	9
Thirteen Islands, The	7 40N	146 30E	29
Thirwan, R.	34 45N	45 40E	32
This	26 21N	31 48E	56
Thistle Isles	35 0S	136 8E	52
Thiva	38 18N	23 19E	28
Thiviers	45 25N	0 54E	14
Thixendale	54 4N	0 42W	9
Thmuis	31 0N	31 27E	56
Thmuis	24 43N	32 57E	56
Thoana	30 48N	35 40E	31, 56
Thogara	36 10N	104 0E	55
Thola, R.	40 0N	99 20E	29
Tholang	25 18N	94 10E	35
‡ Tholen	51 32N	4 6E	16
Tholen	51 31N	1 13E	16
Tholey	49 34N	6 59E	18
Thomar	39 33N	8 26W	24
Thomar	0 26S	64 22W	49
Thomas, Isle	24 50N	81 57W	44
Thomaschovatz	45 16N	20 44E	19
Thomastown	52 31N	7 8W	13
Thomastown	32 50N	84 30W	44
Thomasville	30 59N	84 4W	44
Thompson's Harbour	60 14N	78 20W	40
Thomshill	57 38N	3 19W	11
Thomson, R.	37 30S	147 50E	52
Thone	45 51N	6 18E	18
Thonon	46 23N	6 21E	25
Thopethoray	10 22N	79 52E	33
Thorda	46 35N	23 44E	19
Thoresby, North	53 28N	0 4W	9
Thoresby, South	53 17N	0 7E	9
Thorganby	53 28N	0 11W	9
Thoricus	37 43N	24 3E	28
Thorigny	49 2N	1 0W	14
Thormanby	54 10N	1 14W	9
Thorn	51 8N	5 51E	16
Thorn	53 2N	18 34E	20
Thornaby	54 33N	1 18W	9
Thornbury	51 37N	2 32W	10
Thorndon	52 18N	1 8E	10
Thorndon Hall	51 34N	0 18E	10
Thorne	53 37N	0 58W	9
Thorner	53 51N	1 25W	9
Thorney	52 38N	0 6W	10
Thorneyburn	55 11N	2 21W	9
Thornham	52 58N	0 35E	9
Thornham	52 35N	2 9W	9
Thornhill	55 14N	3 47W	12
Thornhill	56 11N	4 7W	12
Thornton	40 11N	86 31W	44
Thornton	43 56N	71 43W	44
Thornton	53 11N	0 8W	9
Thornton	55 46N	4 16W	12
Thornton	53 52N	3 1W	9
Thornton	54 14N	0 44W	9
Thornton in' Lonsdale	54 9N	2 29W	9
Thornton le Fen	53 4N	0 8W	9
Thornton le Street	54 16N	1 22W	9
Thornton, Loch	55 57N	2 24W	12
Thornton's Gap	38 38N	78 13W	44
Thorout	51 4N	3 5E	16
Thorpe	51 24N	0 31W	10
Thorpe	51 51N	1 8E	10
Thorpe	52 6N	1 14W	10
Thorpe	52 14N	1 11E	10
Thorpe	53 8N	0 15E	9
Thorpe	52 11N	1 35E	10
Thorpe Arch	53 55N	1 20W	9
Thorpe Langton	52 31N	0 53W	10
Thorpe Market	52 53N	1 21E	9
Thorpe on the Hill	53 10N	0 40W	9
Thorrington	51 50N	1 2E	10
Thospites, Lacus	38 20N	41 30E	56
Thouars	46 59N	0 13W	14
Thouin, Bay	42 12S	148 25E	53
Thouin, Cape	20 35S	118 0E	52
Thoumate	24 33N	95 16E	35
Thoum	31 30N	31 40E	56
Thousand Isles, Lake of the	44 20N	76 14W	42
‡ Thracia	42 0N	25 30E	56
Thrapston	52 24N	0 32W	10
Thraxton	51 12N	1 35W	10
Three Castle Head	51 29N	9 50W	13
Three Hummock, Isle	40 32S	145 5E	53
Three Isles	9 40N	137 30E	29
Three Kings Isle	34 5S	172 30E	53
Three Points, (Cape Gold Coast)	5 0N	2 0W	36
Three Rivers	46 23N	72 27W	42
‡ Three Rivers, District of	46 25N	72 30W	42
Threlkeld	54 37N	3 3W	9
Threshfield	54 3N	2 0W	9
Threxton	52 35N	0 46E	10
Thrimby	54 34N	2 43W	9
Thrimster	58 21N	3 7W	11
Throckington	55 0N	2 4W	9
Throckmorton	52 10N	2 1W	10
Throni	34 5S	33 50E	56
Thronium	38 46N	22 43E	28
Throwleigh	50 42N	3 52W	10
Throxenby	54 18N	0 27W	9
Thrtgiguchy	30 50N	53 24E	32
Thubber	31 58N	73 20E	33
Thueys	44 40N	4 12E	14
Thule	60 10N	1 20W	55
Thum	50 40N	12 53E	17
Thun	46 46N	7 38E	15
Thun, Isle	55 57N	10 26E	21
Thun, Lake	46 42N	7 44E	15
Thundebug, Gl.	27 10N	32 44E	37
Thunder Bay	44 58N	83 40W	44
Thunder Bay (Lake Superior)	48 22N	89 20W	44
Thunder River	45 2N	83 40W	44
Thundergav	55 39N	5 22W	12
Thunesur	29 57N	76 48E	33
Thur, River	47 36N	8 34E	15
Thura	58 29N	3 14W	11
Thuran	53 26N	20 12E	20
Thurangi	39 39S	175 18E	53
Thurgarton	52 53N	1 15E	9
Thurgarton	53 2N	0 58W	9
‡ Thurgau	47 33N	9 4E	15
Thurii	39 42N	16 23E	56
Thurl Lough	53 25N	8 51W	13
Thurlby	52 45N	0 21W	10
Thurles	52 40N	7 48W	13
Thurlestone	53 32N	1 41W	9
Thurlow, Great	52 8N	0 28E	10
Thurloxton	51 4N	3 6W

Names.	Lat.	Long.	No. of Map.
Toconao	23 13S	69 34W	50
Tocuvo	11 0N	68 20W	49
Tocuyo	9 15N	69 48W	49
Tocuyo	10 0N	65 26W	49
Tocuyo, River	51 0N	68 20W	49
Tod, Head	56 53N	2 12W	11
Tod, Point	54 37N	1 5W	9
Toda	26 56N	76 50E	33
Todal	63 10N	8 32E	22
Todaro	36 56N	14 37E	26
Toddington	51 57N	0 31W	10
Toddington	52 0N	1 56W	10
Toddy Glass	57 46N	6 46W	11
Todi	42 48N	12 24E	25
Todmorden	53 43N	2 8W	9
Todos os Santos, Bay	12 50S	38 30W	51
Todos Santos	23 28N	110 11E	46
Todos Santos, Bay	31 47N	116 25W	46
Todos los Sanctos, Isle	30 50N	139 40E	29
Todos Santos, L.	41 27S	72 40W	50
Todston	55 3N	4 10W	12
Todtenau	51 5N	8 35E	17
Toenmalle	6 35N	91 54E	33
Tœnarium Prom.	36 25N	22 27E	28
Toeplitz	50 37N	13 48E	19
Toft	53 16N	2 21W	9
Toft	52 12N	0 1W	10
Tofts, Water	52 32N	0 42E	10
Togher	53 3N	6 14W	13
Togher	53 51N	6 17W	13
Togoraria	34 10N	1 18E	44
Togouskino	52 23N	47 19E	23
Togstone	55 19N	1 36W	9
Toipahua	27 13N	107 58W	46
Toira	5 20S	35 25W	51
Tojo	21 45S	65 30W	50
Tokam	55 29N	6 20W	12
Tokang. *See* Singapore			33
Tokay	48 7N	21 24E	19
Tokkerup	54 43N	11 44E	21
Tokomarou	38 10S	178 24E	53
Toko-toko	36 12S	174 13E	53
Tokuruk	31 7N	67 21E	33
Tola Cachy	24 43S	66 12W	50
Tola, Desert of	15 20N	108 0E	29
Tolapampa	20 10S	66 40W	50
Tolapampa, R.	20 30S	65 45W	50
Tolbazy	54 7N	55 58E	23
Tolcos	39 25N	23 0E	56
Toldochouil	57 12N	3 11W	11
Toldos	35 15S	69 0W	50
Toledo	19 23S	68 35W	50
Toledo	39 56N	4 0W	24
‡ Toledo	39 39N	4 10W	24
Toledo, Lake	47 45N	68 45W	41
Tolentino	43 13N	13 18E	25
Toleshunt, Major	51 44N	0 45E	10
Toletum	40 0N	4 0W	55
Tolgen	62 21N	11 56E	22
Tolhuis	52 34N	6 10E	16
Tolima	2 54N	76 33W	49
Tolima Volcano	4 45N	75 32E	49
Toljapoor	18 0N	76 6E	33
Tolkemit	54 30N	19 32E	20
Tolland	51 5N	3 17W	10
Tollcross	55 51N	4 12W	12
Tollerton	54 5N	1 13W	9
Tollesbury	51 46N	0 49E	10
Tollie	57 45N	5 35W	11
Tolm	46 23N	12 54E	25
Tolmachan	57 56N	6 49W	11
Tolna	46 25N	18 49E	19
Tolo Bay	2 15S	122 0E	35
Tolofin	57 18N	2 56W	11
Tologa, Bay	38 24S	178 21E	53
Tolohoei	47 35N	114 45E	29
Tolombron	26 2S	67 1W	50
Toloor, Isle	4 35N	125 35E	29
Tolophon	38 21N	22 16E	28
Tolosa	39 28N	7 39W	24
Tolosa	43 7N	2 3W	24
Tolosa	43 40N	1 20E	55
Tolox	36 44N	4 57W	24
Tolpiji	45 48N	27 27E	27
Tolsager	55 49N	11 32E	21
Tolsta	58 13N	6 48W	11
Tolsta	58 28N	6 16W	11
Tolsta Head	58 27N	6 15W	11
Tolstrup	56 22N	9 26E	21
Tolten, River	39 6S	73 35W	50
Toltneglatou	38 20N	3 40W	11
Tolu	9 31N	75 14W	49
Toluco	19 16N	99 25W	46
Tolve	40 41N	15 58E	26
Tolzt	47 44N	11 37E	18
Tomachrochri	57 16N	3 43W	11
Tomahawk, Lake	45 25N	89 47W	44
Tomaho Mount	3 20S	125 35E	35
Tomakovka	47 48N	34 41E	23
Tomantoul	57 14N	3 25W	11
Tomaszaw	50 25N	23 31E	23
Tomatlan	19 56N	105 22W	47
Tomaya	8 8S	74 13W	49
Tomb, Isle	26 22N	55 25E	32
Tomb, River	2 30N	68 0W	49
Tomballier, Bay	29 20N	90 10W	44
Tomballier, Isle	29 5N	90 31W	44
Tombean	56 19N	3 53W	12
Tombeckbee, River	31 8N	88 6W	44
Tombo	12 38S	73 50W	49
Tomboro Volc.	8 23S	118 0E	35
Tombreak	57 27N	3 20W	11
Tombreck	56 32N	4 13W	12
Tomculans	56 46N	3 36W	11
Tomdrup	56 49N	9 16E	21
Tomdu	57 34N	3 39W	11
Tomé Isle	48 51N	3 25W	14
Tomgrany	52 54N	8 32W	13
Tomi	44 7N	28 36E	56
Tomiline	57 20N	3 56W	11
Tomina	19 20S	63 43W	50
Tominack	57 18N	3 54W	11
Tomini	0 10S	121 15E	35
Tomini Gulf	0 30S	122 0E	35
Tomintoakie	57 27N	3 26W	11
Tomkinsville	36 39N	85 34W	44
Tomlinan	57 15N	3 20W	11
Tomo	2 27N	68 3W	49
Tomo, River	5 20N	69 8W	49
Tomont Hill	55 23N	3 38W	12
Tomsk	56 40N	85 0E	29
Tona	44 17N	27 26E	27
Tonal	46 16N	10 31E	25
Tonala	16 5N	94 11W	46
Toncado	41 31N	2 13E	24
Toncos	48 33N	134 50E	29
Tonder	54 57N	8 52E	21
Tondey	9 42N	79 0E	33
Tondja, River	41 40N	26 33E	27
Tondon Cajou	49 40N	136 0E	29
Tong	39 51N	116 40E	34
Tong	32 8N	120 22E	34
Tong	52 56N	2 18W	10
Tong Ting Lake	29 0N	112 10E	29
Tongariro	39 7S	175 40E	56
Tongataboo Isle	21 0S	175 0W	54
Tong-chang	36 24N	116 15E	34
Tong-chin	27 40N	108 55E	34
Tong-chuen	26 22N	103 22E	34
Tongelie, R.	57 54N	6 56W	11
Tongeren	52 22N	5 52E	16
Tongkiang	23 5N	113 30E	34
Tong-lan	24 24N	107 3E	34
Tongo	18 56N	96 30E	35
Tongoy	30 13S	71 25W	50
Tong-pin	36 5N	116 30E	34
Tongres	50 48N	5 26E	16
Tongtcheou	32 5N	119 0E	34
Tongtcheouen	26 30N	103 44E	34
Tongting, Lake	29 8N	112 20E	34
Tong-ting-hou	29 10N	112 20E	34
Tongue	58 27N	14 4W	11
Tongue, House	58 27N	4 27W	11
Tongue, Kyle of	58 39N	4 24W	11
Tongueland	58 52N	4 3W	12
Tongun	57 0N	3 39W	11
Tongusdale	56 59N	7 31W	11
Tonici	0 0	42 20E	55
Tonin, Cape	46 50N	144 0E	29
Tonk	26 8N	75 44E	33
Tonka	60 10N	93 45E	29
Tonkurwar	25 44N	74 40E	33
Tonnara	40 2N	9 9E	26
Tonneins	44 24N	0 18E	14
Tonnérre	47 50N	3 59E	14
Tonnin	53 56N	14 36E	20
Tonningen	54 21N	9 1E	21
‡ Tonquin	21 30N	105 40E	29
Tonquin, Gulf of	20 0N	108 0E	29
Tonsberg	59 18N	10 23E	22
Tonset	52 13N	10 40E	22
Tonzus, Fl.	42 33N	26 0E	56
Toojk	32 16N	62 5E	32
Toolbrunup	34 22S	118 2E	53
Toolumba	30 26N	72 30E	33
Toome	54 46N	5 28W	13
Toomeoor	13 18N	77 5E	33
Toomevara	52 51N	8 1W	13
Toomp	26 10N	62 1E	33
Toon	34 9N	58 40E	32
Toongabudra, R.	16 0N	78 10E	33
Toong-koo	39 0N	117 44E	34
Toor	53 24N	7 6W	13
Tooravakaira	13 5N	76 42E	33
Toorbur	35 22N	60 23E	32
Toorbut Hyderee	35 35N	59 28E	32
‡ Toorkmania	38 40N	60 30E	32
Toorkubar	27 7N	66 32E	30
‡ Toorsheez	35 15N	58 30E	32
Toorsheez	35 18N	58 50E	32
Tooting	51 25N	0 10W	10
Toozli	35 43N	48 13E	32
Topanorim, River	3 29N	55 26W	51
Topash	39 5N	36 4W	30
Topaufaiva	46 22N	23 10E	19
Topayes	25 18S	59 8W	50
Topayor, Rio	5 0S	55 40W	51
Toperna Fuosich	56 51N	4 22W	11
Tophel	30 56N	35 45E	31
Topi-topi	39 51S	175 8E	53
Toplitza	42 56N	21 23E	27
Topness	59 18N	2 24W	11
Topo, Lake	66 49N	32 10E	23
Topocalma, Port	33 56S	71 38W	50
Topolias, Lake	38 27N	23 5E	28
Topolo, *or* Turn-again, Cape	40 30S	176 43E	53
Topolya	45 50N	19 43E	19
Topool, Isle	5 35N	120 50E	35
Topooer	8 20N	81 27E	33
Toppingen	53 4N	10 7E	17
Toppesfield	51 59N	0 30E	10
Toprak Kaleh	39 38N	52 51E	30
Topsail Inlet, New	34 15N	77 47W	44
Topsail Inlet, Old	34 36N	77 9W	44
Topsham	50 42N	3 26W	10
Tor	42 27N	0 40E	24
Tor	28 10N	33 35E	37
Tor, Bay	35 8S	117 43E	53
Tor, Castle	56 52N	5 6W	11
Tor, Fl	28 13N	33 39E	37
Tor Head	55 11N	6 4W	13
Tor Mohams	50 29N	3 30W	10
Tor More	55 16N	8 9W	13
Tor, Mountains of	28 26N	33 35E	37
Tora, Point	34 12S	71 50W	50
Toranbeg	56 22N	6 6W	12
Toraoor	9 45N	76 20E	33
Torbane	57 11N	3 25W	11
Torbay	50 26N	3 29W	10
Torbay (Nova Scotia)	45 12N	61 18W	41
Torbel	46 12N	7 50E	15
Torcisi	37 27N	14 44E	26
Torcas	46 50N	21 0E	19
Torcy, Grand	49 49N	1 11E	14
Tord, Kirch	55 2N	9 17E	21
Tordendorf	53 48N	12 35E	17
Tordera	41 45N	2 45E	24
Tordesillas	41 31N	5 2W	24
Tordillo, Lake	36 28S	57 25W	50
Toree	23 40N	84 48E	33
Toreech, R.	4 35N	40 38E	36
Torefors	65 56N	22 40E	22
Torello	44 58N	7 39E	25
Torenuwaddy	22 4N	78 28E	33
Torere	37 46S	177 50E	53
Torestorp	57 27N	12 8E	22
Torga	51 15N	14 53E	20
Torgau	51 33N	13 1E	20
Torget, Isle	65 30N	11 52E	22
Torgoyle, Bridge and Inn	57 12N	4 50W	11
Torgulhan	56 53N	4 36E	11
Tori	1 27N	44 29E	37
Torinbreach	57 9N	3 19W	11
Toriscell Castle	55 35N	5 35W	12
Torjok	57 2N	34 52E	23
Tork	57 19N	4 9W	11
Torkan	45 35N	34 50E	23
Torkard	53 2N	1 10W	9
Torksey	53 17N	0 45W	9
Torma	58 43N	26 45E	23
Tormaid Loch	58 31N	3 41W	11
Tormaleo	43 3N	6 53W	24
Tormasle	55 46N	6 31W	12
Tormekovi	57 50N	79 0E	29
Tormes, River	41 23N	6 27W	24
Tormildonach	57 31N	3 28W	11
Tormium	10 15N	78 48E	33
Tormore	55 32N	5 21W	12
Tormore, Isle	54 46N	8 44W	13
Tornau	51 37N	12 37E	20
Tornavacus	40 21N	5 36W	24
Tornaya	46 15N	21 11E	19
‡ Tornea	68 0N	20 30E	22
Tornea	65 50N	24 10E	23
Tornea, Lake	68 19N	18 55E	22
Tornea, O.	66 15N	24 0E	23
Tornea, River	65 54N	24 12E	23
Torneafors Foundery	67 28N	22 45E	22
Tornelia	42 5N	3 11E	24
Tornese, Cape	37 53N	21 8E	28
Tornese, Castle	37 53N	21 9E	28
Torni	46 47N	6 59E	15
Torning	56 17N	9 21E	21
Tornish	58 10N	6 50W	11
Tornos	41 4N	1 22W	24
‡ Toro	41 32N	5 27W	24
Toro	41 31N	5 22E	25
Toro	41 35N	5 28W	24
Toro	4 25N	76 26W	49
Toro, Isle	58 53N	8 22E	26
Toro, Lake	23 32N	65 45W	50
Toroczko	46 27N	23 28E	19
Torok	47 13N	20 30E	19
Torok Becse	45 37N	20 12E	19
Torok K. Kanisa	46 3N	20 10E	19
Toronaic, Gulf	40 0N	23 40E	56
Torone	40 0N	23 55E	56
Toronsay	56 33N	5 57W	12
Toronto	43 41N	79 25W	42
Torop	56 59N	8 30E	21
Toropetz	56 29N	31 37E	23
Toros	43 12N	24 19E	27
Torp	42 36N	16 5E	13
Torpa	57 13N	12 18E	22
Torpe	60 36N	8 57E	22
Torpe	55 1N	12 20E	21
Torphichen	55 56N	3 40W	12
Torquay	50 27N	3 29W	10
Torquemada	42 4N	4 20W	24
Torr	58 32N	2 54W	11
Torr, Lake	53 54N	13 8E	22
Torra	1 10N	44 15E	36
Torra Wady	32 43N	36 3E	31
Torralba	41 33N	2 54W	24
Torrance	53 44N	4 19W	12
Torrans	55 57N	4 13W	12
Torrao	38 20N	8 6W	24
Torrberg	64 12N	19 58E	22
Torre de Roldan	36 51N	1 59W	24
Torre, La	28 34S	62 19W	50
Torre Rossa	35 57N	14 19E	26
Torreblanca	40 15N	0 14E	24
Torrecilla	42 12N	2 36W	24
Torrejoncillo	39 57N	6 18W	24
Torremochal	40 58N	2 33W	24
Torrens, Isle	34 44S	138 34E	52
Torrens, River	34 51S	138 45E	52
Torrens, Lake	28 25S	138 0E	52
Torrenueva	38 43N	3 28W	24
Torres As.	29 28S	49 59W	51
Torres de Orcas	37 1N	5 48W	24
Torres, Isles	13 3S	166 50E	54
Torres, Point	40 51N	8 21E	26
Torres, Strait	10 0S	142 30E	35
Torres Vedras	39 4N	9 14W	24
Torrestro	42 55N	5 58W	24
Torri	43 19N	11 2E	25
Torriao, Mo.	13 46S	62 4W	51
Torridon, Heuse	57 33N	5 32W	11
Torrie	57 8N	2 5W	11
Torrijos	40 1N	4 17W	24
Torrin, Isle	56 15N	6 23W	12
Torrins	57 14N	6 2W	11
Torring	55 52N	9 28E	21
Torrington	50 58N	4 8W	10
Torrington, Little	50 57N	4 7W	10
Torrisall Castle	55 36N	5 31W	12
Torrisdale	58 30N	4 17W	11
Torrisdale, Bay	58 31N	4 16W	11
Torrox	36 45N	3 59W	24
Torrubia	39 56N	2 56W	24
Torry	56 4N	3 32W	12
Torry	56 35N	2 33W	12
Torsas	56 43N	14 26E	22
Torsas	56 23N	15 58E	22
Torsken	69 20N	17 0E	22
Torsonce and Inn	55 42N	2 53W	12
Torsted	55 50N	9 45E	21
Torta	7 35S	42 20W	51
Torthorwald	55 7N	3 32W	12
Tortola	39 55N	2 14W	24
Tortola	18 24N	64 50W	47
Tortoles	41 54N	4 0W	24
Tortoli	39 59N	9 38E	26
Tortosa	44 53N	8 55E	26
Tortosa	40 47N	0 32E	24
Tortosa	34 48N	35 54E	30
Tortuga	9 0N	76 17W	49
Tortuga, Isle	20 5N	72 46W	47
Tortuga, Isle	10 58N	65 22W	49
Tortugas	24 35N	82 50W	47
Torviscan	36 49N	3 19W	24
Torwood	56 4N	3 51W	12
Torwoodlee	55 37N	2 52W	12
Tory Channel	41 15S	173 18E	53
Toryne	39 20N	20 23E	56
Tory, Isle	55 16N	8 11W	13
Toseland	52 16N	0 11W	10
Tosens	47 1N	10 40E	19
Toshaum	26 52N	85 56E	33
Toshig	57 22N	5 45W	11
Toson	40 50N	86 45E	29
Tess	47 29N	8 41E	15
Toss, River	47 33N	8 38E	15
Tossa	41 43N	2 59E	24
Tost	50 27N	18 31E	20
Tostedt	53 17N	9 48E	17
Tostes	49 41N	1 1E	14
Totana	37 48N	1 40W	24
Totara, Bay and Point	43 35S	169 25E	53
Toten	60 37N	10 46E	22
Toth Varard	46 0N	22 14E	19
Totiascrach	57 35N	6 10W	11
Totma	60 7N	42 36E	23
Totness	50 26N	3 40W	10
Toto	40 25N	110 56E	34
Totonacapan	15 22N	91 32W	46
Totora	18 41S	66 1W	50
Totoral	33 45S	69 34W	50
Totrum	57 29N	6 12W	11
Totskaia	52 31N	52 41E	23
Tottæum	40 26N	30 38E	56
Tottenham	51 35N	0 4W	10
Totternhoe	51 52N	0 34W	10
Tottington	53 37N	2 20W	9
Tottington	52 33N	0 49E	10
Tottington, Higher End	53 40N	2 18W	9
Totzallas	47 14N	23 17E	19
Tou	28 58N	105 22E	34
Touch	56 7N	3 57W	12
Tou-chan, L.	35 15N	117 3E	34
Touchy	53 15N	3 29W	12
Toucques	49 23N	0 6E	14
Toucy	47 43N	3 19E	14
Toudgi, Cape	41 7N	40 20E	30
Toudsong	28 15N	90 50E	29
Touer	40 35N	54 40E	29
Tou-fou	28 37N	105 40E	34
Tough Kirktown	57 12N	2 41W	11
Tougosternirskoi	52 30N	55 52E	23
Tougourik	44 30N	112 20E	21
Touhou, *or* Major Isle	37 16S	179 13E	53
Toujinsk	57 25N	48 11E	23
Touk	26 22N	31 51E	37
Toukang basi, Isle	6 0S	4 0E	35
Toukoulan Mountains	63 40N	136 0E	29
Toukoum	56 56N	23 10E	23
Toul	48 40N	5 56E	14
Toula	54 11N	37 27E	23
‡ Toula	53 51N	37 21E	23
Toulgoram	56 4N	6 13W	12
Toulon	43 8N	5 58E	14
Toulouse	43 36N	1 26E	14
Toum	25 36S	25 16E	38
Touma	55 4N	40 11E	23
Toung	34 48N	109 52E	34
Toung-chuan	31 10N	105 1E	34
Toungouska, R.	60 30N	95 50E	29
Toungouska, R.	58 0N	93 40E	29
Toungouska, R.	65 10N	89 50E	29
Toungouskie	65 58N	116 50E	29
Toupalak, River	38 25N	68 30E	32
Tour Ghieul	38 40N	33 30E	30
Tour du Pin, La	45 33N	5 25E	14
Tour, La Blanche	45 22N	0 24E	14
‡ Touraine	47 15N	0 45E	14
Tourdieevsk	59 5N	43 52E	23
Touretsk	62 28N	50 38E	23
Touriers	45 48N	0 8E	14
Touriga, River	64 40N	98 0E	29
Tourkhal	40 20N	36 17E	30
Tourkovigla, C.	37 2N	23 1E	28
Tourlo, C.	37 45N	23 33E	28
Tournay	43 11N	0 15E	14
Tournay	50 36N	3 22E	16
Tourniquet	43 31N	0 19W	14
Tournon	45 3N	4 50E	14
Tournus	46 32N	4 56E	14
Touron	16 0N	108 0E	35
Touron Harbour	16 3N	108 15E	35
Tourouchansk	65 10N	89 5E	29
Tourouvre	48 35N	0 40E	14
Tours	47 24N	0 42E	14
Tourtchosovska	62 56N	30 27E	23
Toury	48 11N	1 56E	14
Toury, River	51 47N	4 22W	10
Tousoun-nor	35 12N	99 4E	34
Tout	34 40N	7 18E	36
Touvang	23 16N	106 20E	35
Touvet	45 22N	5 57E	14
Touw, River	33 54S	21 40W	38
Tou-yuen-foo	26 18N	107 50E	34
Touz Ghieul	38 45N	33 20E	30
Touzla	39 35N	26 10E	30
Touzla, Bay	39 34N	26 8E	30
Toover Berg	33 15S	20 40E	38
Toverberg	30 38S	25 33E	38
Toverfont	30 31S	24 54E	38
Toves	46 15N	23 39E	19
Towaheh	29 44N	32 21E	37
Towan, Head	50 25N	5 5W	10
Towanda	41 44N	76 35W	44
Towar	36 45N	51 0E	32
Toward Castle	55 53N	4 58W	12
Toward Point	55 51N	4 56W	12
Towcester	52 8N	0 59W	10
Tow-chun	26 38N	100 32E	34
Tow-chun	25 47N	107 40E	34
Tovdyoy	31 29S	116 24E	53
Towee	57 11N	2 56W	11
Tower Hill	41 38S	147 56E	53
Towford	55 24N	2 22W	12
To Wherra	46 33S	167 38E	53
Towie	57 29N	2 27W	11
Towiti-rahi, Isle	35 28S	174 43E	53
Tow-Kinn	26 10N	107 30E	34
Town	36 52N	11 54E	26
Townhead	55 16N	3 53W	12
Townhope	52 0N	2 35W	10
Townsend Bay	43 40N	65 55W	41
Townsend, Cape	22 22S	150 48E	52
Townsend, Cape (Lake Michigan)	45 19N	86 46W	44
Towrone	35 41N	57 2E	32
Towton	53 51N	1 16W	9
Towyn	52 35N	4 4W	10
Tozer	33 16N	8 29E	36
Tracadie	45 36N	61 51W	41
Tracadie Lagoon	47 32N	64 57W	41
Tracana	48 30N	33 25E	55
Trachea	36 25N	33 20E	56
Trachea	37 32N	23 7E	28
Trachenburg	51 31N	17 2E	20
Traders Ville	42 30N	90 30W	44
Trading House	41 48N	87 42W	44
Trading Lake	45 10N	79 10W	42
Traebring	56 48N	8 37E	21
Traen, River	48 16N	14 23E	19
Traeth Bach	52 55N	4 5W	9
Trafalgar	43 31N	79 47W	42
Trafalgar, Cape	36 10N	6 1W	24
Trafalgar, Mount	35 38S	147 8E	52
Trafeya	47 27N	15 0E	19
Traffic, Mount	63 30N	130 0W	40
Tragacete	40 21N	1 50W	24
Tragoso	44 13N	9 32E	25
Trahan	36 4N	37 30E	30
Traheryd	56 35N	13 43E	23
Train River	46 28N	87 4W	44
Traintellbeg	58 24N	3 54W	11
Traiskirchen	47 55N	16 18E	19
Traitors Isle	1 30S	137 14E	35
Trajan	42 56N	24 50E	27
Trajanopolis	38 40N	29 58E	56
Trajanopolis	36 19N	32 18E	56
Trajanopolis	41 3N	26 3E	56
Trajan's Bridge	45 40N	22 31E	56
Trakhyli, Cape	37 43N	23 11E	28
Tralee	52 16N	9 44W	13
Tralee Bay	52 16N	9 54W	13
Tralles	37 54N	27 53E	30
Tramelan	47 13N	7 6E	15
Tramore	52 10N	7 9W	13
Tramore Bay	52 8N	7 10W	13
Tramore Bay	53 58N	10 2W	13
Tranbach	47 22N	7 53E	15
Trancoso	40 46N	7 25W	24
Trandberg	66 6N	10 9E	21
Tranemo	57 33N	13 23E	22
Tranen, Isle	66 28N	12 12E	22
Tranent	55 56N	2 56W	12
Trani	41 17N	16 26E	26
Tranquebar	11 5N	79 47E	23
Trankar	32 10N	78 12E	33
Tranorhovia	38 49N	21 46E	28
Trans	48 30N	1 37W	14
Transmit Point	44 14N	85 5W	44
Transmrisca	44 3N	26 42E	56
‡ Transylvania	46 28N	24 18E	19
Trantenan	50 32N	15 54E	19
Trantzhagen	53 31N	10 37E	21
Tranupara	41 25N	22 8E	56
Trapa	49 49N	7 28W	24
Trapani	38 2N	12 32E	26
Trapano, Cape	34 56N	32 13E	30
Trapes	48 45N	1 59E	14
Trapesus	37 32N	21 51E	28
Trapezus	41 1N	39 43E	56
Trapsano	35 16N	25 24E	27
Traquair House	35 35N	3 5W	12
Trarbach	50 1N	7 4E	17
Trasen River	48 22N	15 44E	19
Trasimenus, Lacus	43 10N	12 8E	56
Traste	42 21N	18 41E	27
Trau	43 33N	16 15E	19
Traugh	55 4N	2 47W	9
Traun, Falls of	48 5N	14 0E	19
Traunstein	47 51N	12 35E	18
‡ Travancore	9 0N	77 0E	33
Travasos	41 58N	8 11W	24
Travemunde	53 57N	11 1E	17
Travers	46 56N	6 41E	15
Traverse, Grand, Isles	45 30N	86 30W	44
Traverse Isles	55 0S	27 0W	2
Travozerak	66 45N	30 37E	23
Trawbeaga Bay	55 19N	7 22W	13
Trawden	53 51N	2 7W	9
Trawenagh Bay	54 53N	8 26W	13
Trawnik	44 14N	17 42E	27
Trawsfynydd	52 54N	3 55W	9
‡ Traz os Montes	41 31N	7 10W	24
Tre Isle	12 15N	109 10E	35
Tre Ponti Tower	41 33N	12 59E	25
Tre Santi	41 23N	15 47E	25
Trebbin	52 12N	13 13E	20
Trebia, River	45 3N	9 38E	25
Trebigna	42 43N	20 6E	27
Trebigne	42 43N	18 22E	27
Trebisacche	39 52N	16 27E	26
Trebisonde	41 4N	39 43N	30
Trebnitz	51 18N	17 6E	20
Trebokhi, Port	38 46N	24 38E	28
Trebujena	36 51N	6 9W	24
Trebutchi, Lake	40 55N	19 24E	27
Trecastle	51 57N	3 30W	10
Treddin Channel	53 7N	3 6W	9
Tredington	51 58N	2 8W	10
Treemmen	52 32N	12 46E	20
Treen, River	54 28N	9 8E	21
Trefdraeth	53 13N	4 23W	9
Treffriw	53 10N	3 50W	9
Trefoil, Isle	40 44S	144 49E	53
Tregaron	52 13N	3 54W	10
Tregellae	41 40N	13 30E	56
Treglie Le	40 41N	17 15E	26
Tregoget	32 15N	7 9W	36
Tregony	50 16N	4 55W	10
Tregosse's Islets	17 45S	150 45E	52
Tregulier	48 49N	3 16W	14
Tregynon	52 34N	3 18W	10
Treib	46 56N	8 38E	15
Treig Glen	56 44N	4 49W	12
Treig Loch	56 48N	4 55W	12
Treillieres	47 21N	1 38W	14
Treis	50 11N	7 12E	13
‡ Treisham	48 0N	7 50E	13
‡ Trelawney	18 25N	77 38W	47
Trelich	51 46N	2 43W	10
Trelovouni, M.	37 58N	23 48E	28
Tremadoc	52 56N	4 7W	9
Trembowla	49 19N	25 50E	19
Trementine	47 8N	0 49W	14
Tremezen, Gulf of	35 25N	1 25W	36
Tremiti, Isles	42 7N	15 29E	25
Tremp

Names.	Lat.	Long.	No. of Map.
Tuder	42 50N	12 25E	56
Tudigearrigh	57 39N	6 15W	11
Tudse	55 42N	11 36E	21
Tudual, S. Isles	52 49N	4 26W	10
Tuefel's Bruck, *or* Devil's Bridge	46 39N	8 37E	15
Tuejar	39 50N	1 2W	24
Tuela, River	41 17N	7 22W	24
Tufileh	30 55N	35 45E	31
Tufton	51 12N	1 21W	10
Tugby	52 35N	0 52W	10
Tugeer Mahomed's Ft.	26 12N	64 38E	32
Tuggerah Lakes	33 20S	151 30E	52
Tuggurt	20 30N	5 40E	36
Tuguoy, Bay	59 16N	2 58W	11
Tugurt	32 45N	5 45E	36
Tuil	51 40N	5 13E	16
Tuille, La	45 42N	6 55E	25
Tujent	42 14N	1 30E	24
Tukeea	26 55N	80 15E	33
Tukhte Soliman	31 25N	69 12E	33
Tukht-i-Suleiman	36 40N	47 0E	32
Tukrair	31 42N	34 39E	31
Tula	19 58N	99 17W	46
Tula, River	22 8N	97 57W	46
Tulbagh	33 12S	19 9E	38
Tulcan	0 33N	77 49W	49
Tule	23 3N	105 20W	46
Tulgah	34 24N	4 35E	36
Tull	30 6N	69 10E	33
Tull-i. Kuman	32 24N	63 25E	32
Tulla, Loch	56 32N	4 41W	12
Tullaghan	54 28N	8 20W	13
Tullamore	53 17N	7 26W	13
Tulle	45 16N	1 43E	14
Tulliallan	56 5N	3 41W	12
Tullibardine, Cape	56 18N	3 46W	12
Tullibelton	56 29N	3 33W	12
Tullich	57 5N	3 9W	11
Tullich	56 32N	4 8W	12
Tullich	57 15N	4 2W	11
Tullichroam	56 57N	4 29W	11
Tulligaum	18 37N	73 48E	33
Tullins	45 17N	5 29E	14
Tulloch	58 7N	4 32W	11
Tulloch	57 36N	4 26W	11
Tulloch	56 52N	4 47W	11
Tulloch	57 5N	3 9W	11
Tullochgribon	57 20N	3 44W	11
Tullogh	52 52N	8 45W	13
Tulloghane, Bay	54 4N	9 52W	13
Tulloghmelan	52 18N	7 46W	13
Tullow	52 49N	6 44W	13
Tullowhorn	54 55N	3 35W	12
Tullstorp	55 25N	13 21W	22
Tulluck	14 28N	76 45E	33
Tullybrake	57 16N	2 37W	11
Tullycorbet	54 14N	6 53W	13
Tullygorum	57 18N	3 43W	11
Tullyheron	54 14N	6 27W	13
Tullyhog	54 37N	6 43W	13
Tullynessle	57 16N	2 46W	11
Tullyroan	52 39N	7 25W	13
Tulnee	19 54N	76 34E	33
Tulogee, River	30 10N	84 35W	44
Tulorichan	56 41N	6 29W	12
Tulsk	53 46N	8 13W	13
Tultcha	45 11N	28 54E	27
Tumaco, Isle	1 48N	78 47W	49
Tumogumes	17 6N	121 22E	35
Tumbach	49 42N	11 39E	18
Tumberhully	15 6N	76 10E	33
Tumbez	3 21S	80 1W	49
Tumel, Loch	56 41N	3 54W	12
Tumerao, River. *See* Singapore			33
Tumeremo	7 25N	61 19W	49
Tumerke	13 0N	25 10E	36
Tumiboo	28 9N	68 3E	32
Tumillin	31 46N	7 40W	36
Tumipasa	12 46S	68 0W	49
Tummel Br. Inn	56 42N	4 1W	12
Tummel River	56 41N	4 5W	12
Tummo	24 15N	94 36E	35
Tumour	27 24N	83 24E	33
Tun, Isle	52 7N	6 30W	13
Tuna	25 20N	34 40E	37
Tuna	62 17N	17 4E	22
Tunaig	57 57N	4 48W	11
Tunantins	2 48S	68 0W	49
Tunas	20 40N	76 55W	47
Tunbridge	51 12N	0 15E	10
Tunbridge Wells	51 7N	0 13E	10
Tunes	36 48N	10 5W	56
Tunevina, River	4 52S	58 52W	51
Tungee	34 26N	72 6E	33
Tung-shan-ying, Bay	23 45N	117 40E	34
Tungurgee	16 10N	76 7E	33
§ Tungusi	58 30N	122 0E	29
	68 20N	114 0E	29
	62 30N	108 0E	29
Tung-yai	12 10N	103 5E	35
‡ Tunis	34 0N	9 15E	36
Tunis	36 42N	10 0E	36
Tunis, Gulf of	37 5N	10 25E	36
Tunja	5 28N	73 48W	49
Tunkhan	41 30N	75 56W	44
Tunkovitchi	53 9N	26 52E	23
Tunor	31 48S	151 9E	52
Tunstall	52 8N	1 25E	10
Tunstall	51 19N	0 43E	10
Tunstead	52 46N	1 24E	10
Tunuyan, River	33 42S	67 8W	50
Tunuz	38 57N	36 35E	30
Tuparro, River	5 15N	68 10W	49
Tuphium	25 33N	32 32E	56
Tupilco	18 12N	93 20W	46
Tupinambaramas, Isle	3 10S	57 10W	51
Tupinambaramas, River	2 47S	56 12W	51
Tupiza	21 10S	65 19W	50
Tuppee	33 12N	71 35E	32
Tupsley	52 3N	2 40W	10
Tupungato, M.	33 30S	69 51W	50
Tuque, La	47 19N	73 0W	42
Tur Khormali	35 3N	45 20E	32
Tura, River	57 0N	66 40E	29
Turag	29 46N	31 32E	37
Turanga	38 44S	177 57E	53
Turanna	23 16N	76 5E	33
Turbela	34 57N	65 25E	32
Turbenthal	47 27N	8 49E	15
Turco	20 34S	68 50W	50
Turco, M.	37 35N	25 10E	28
Turee	31 56S	149 51E	52
Turechee	27 15S	23 7E	38
Tur-el, Isle	32 42N	35 25E	31
Turfa, Jeb. el	28 4N	34 5E	37
Turfadown	56 59N	4 24W	11
Turfan	42 40N	83 45E	29
Turff Rivers	57 5N	4 37W	11
Turga	22 30N	84 46E	33
Turgai, River	47 55N	61 30E	29
Turgye	46 59N	17 7E	19
Turiassu, River	1 25S	45 8W	51
Turicuni	47 26N	8 32E	56
Turienzo	42 27N	6 28W	24
Turin	45 4N	7 41E	25
Turin	56 40N	2 42W	12
Turin, River	33 8S	149 50E	52
Turit, Lake	56 26N	3 54W	12
Turk. Br. of	56 14N	4 19W	12
Turka	49 8N	23 3E	19
‡ Turkestan	38 30N	65 0E	29
Turkestan	44 20N	65 40E	29
‡ Turkey in Asia	38 0N	36 0E	29
‡ Turkey in Europe	42 30N	23 0E	27
Turkey, River	42 39N	90 52W	44
Turkey, Town	34 2N	85 57W	44
Turkeysir	21 20N	73 5E	33
‡ Turkomania	40 0N	60 0E	29
Turk's Island Passage	21 30N	70 50W	47
Turk's Isles	21 25N	70 43W	47
Turktoun	52 19N	7 17W	13
Turlagher	52 25N	7 8W	13
Turlough	53 53N	9 9W	13
Turn	50 19N	4 17E	16
Turna	43 48N	24 48E	27
Turnberry Castle	55 20N	4 48W	12
Turneff	17 18N	87 48W	46
Turnerhall	57 24N	2 6W	11
Turners Piddle	50 44N	2 14W	10
Turnhout	51 19N	4 55E	16
Turnova	39 44N	22 22E	27
Turon, Cape	16 0N	108 25E	29
Turr	26 2N	70 5E	33
Turriff	57 32N	2 28W	11
Turrin	53 12N	2 45W	9
Turris Hannibalis	35 30N	11 5E	56
Turris Lebissonis	40 50N	8 20E	56
Turris Stratonis	32 33N	34 55E	31
Turrykaira	13 42N	75 50E	33
Tursi	40 11N	16 18E	26
Turtahli Kieni	37 29N	36 15E	30
Turtle Isles	5 40S	127 30E	35
Turtle, Lakes	46 30N	79 16W	42
Turtle, River	47 24N	94 30W	44
Turtman	46 17N	7 41E	15
Turton	53 37N	2 27W	9
Turturano	40 32N	18 2E	26
Turtukai	44 4N	26 42E	27
Turtzburg Pass	45 27N	25 15E	27
Turuchipa	20 30S	66 40W	50
Turves	43 24N	5 56E	14
Turvey	52 9N	0 37W	10
Turvo, River	11 40S	58 55W	51
Tury	1 12S	44 58W	51
Turyassu, Bay	1 18S	45 8W	51
Tusca, River	36 55N	8 46E	56
Tuscaloosa	33 9N	87 43W	44
‡ Tuscany	43 17N	11 27E	25
Tuscar Rock Light House	52 11N	6 12W	13
Tusculum. *See* Envs. of Rome			25
Tuseil	32 52N	35 57E	31
Tuscutta, Creek	35 20S	147 34E	52
Tushelaw	55 26N	3 9W	12
Tusillo	41 55N	14 34E	25
Tusima	26 32N	126 55E	34
Tusis	46 42N	9 26E	15
Tusket Isles	43 40N	66 5W	41
Tusla, Cape	43 57N	28 45E	27
Tuslund	55 13N	9 6E	21
Tuspan	20 53N	97 14W	46
Tustepec	17 45N	95 53W	46
Tustrup	55 39N	8 36E	21
Tuticorin	8 47N	78 10E	33
Tutoya	2 38S	42 7W	51
Tutt	26 45N	68 5E	32
Tuttlingen	48 0N	8 48E	18
Tutton Ashfield	53 7N	1 15W	9
Tutukaka Harbour	35 35S	174 30E	53
Tuturi, Isle	1 3N	50 0W	51
Tututepeque	16 7N	97 47W	46
Tutz	53 12N	16 9E	20
Tuxford	53 13N	0 55W	9
Tuxtla	18 13N	95 10W	46
Tuxtla Volcano	18 22N	95 0W	35
Tuy	42 3N	8 36W	24
Tuy, River	10 21N	66 3W	49
Tuya, River	36 20S	56 47W	50
Tuyyallen	53 45N	6 25W	13
Tuz Khormali	34 54N	44 35E	30
Tuzla	44 35N	18 35E	27
Tved	56 33N	10 10E	21
Tvede	58 14N	8 6E	22
Tvenstrup	56 0N	10 9E	21
Tver	56 51N	35 43E	23
Tverdosm	49 16N	19 29E	19
Tvilum	56 15N	9 41E	21
Tvregad	55 53N	9 10E	21
Twame	47 6N	7 9E	15
Twan	33 24N	46 24E	30
Tweed, River	55 40N	2 0W	12
Tweed, River (N. S. Wales)	28 5S	153 30E	52
Tweedmouth	55 46N	2 1W	9
Tweedshaws	55 25N	3 31W	12
Tweedsmuir	55 31N	3 27W	12
Twello	52 14N	6 5E	16
Twelve Pins (Galway)	53 30N	9 48W	13
Twemtow	53 13N	2 19W	9
Twickenham	51 26N	0 20W	10
Twill Bay	35 35N	6 23E	36
Twinholm	54 52N	4 5W	12
‡ Twiss	31 17S	115 54E	53
Twistringen	52 47N	8 38E	17
Twiverton	51 22N	2 21W	10
Twizel Castle	55 41N	2 10W	9
Two Islands, The	6 30N	145 20E	29
Two Mile Burros	52 40N	7 42W	13
Two Mile Water	52 57N	6 3W	13
‡ Two Mountains	55 40N	74 20W	42
Two Waters, N. River	39 50N	91 19W	44
Twofold Bay	37 4S	150 5E	52
Twrakina	40 0S	175 8E	53
Twrya	21 21N	81 36E	33
Twycross	52 39N	1 30W	10
Twyford	51 32N	0 17W	10
Twyford	52 40N	0 55W	10
Twyford	51 28N	0 52W	10
Twyzel	53 14N	6 5E	16
Tyana	37 52N	34 40E	56
Tyba	35 56N	2 25E	36
Tydd	52 44E	0 7E	10
Tydor	61 50N	50 3E	23
Tyeberg	55 21N	11 49E	21
Ty-go-shan	29 50N	121 56E	34
Tyh, Jebel	29 10N	33 35E	31
Tylos, Isle	26 0N	50 35E	56
Tynagh	53 10N	8 22W	13
Tynan	54 19N	6 48W	13
Tyndarei Scopuli	31 33N	26 20E	56
Tyndaris	38 5N	15 2E	56
Tyne, River	55 0N	1 25W	9
Tyne, River	56 0N	2 38W	12
Tynemouth	55 1N	1 27W	9
Tyningham	56 0N	2 36W	12
Tynnoe	49 1N	26 45E	23
Tynron	55 14N	3 54W	12
Tyoan	23 0N	120 20E	35
Tyow, Isle	28 15N	121 15E	34
Typinsan, Isle	25 35N	124 55E	35
Ty-poung, Bay	22 40N	114 45E	34
Tyras	46 20N	30 1E	56
Tyre	33 18N	35 42E	31
Tyrel's Pass	53 23N	7 20W	13
Tyria	38 7N	27 44E	30
Tyrie	57 39N	2 8W	11
Tyrnau	48 22N	17 36E	19
‡ Tyrol	46 44N	11 14E	19
‡ Tyrone	54 37N	7 0W	13
Tyrrhenian Sea	40 40N	11 50E	56
Tyrus	33 22N	35 12E	56
Tys Fiord	68 10N	16 0E	22
Ty-sami	22 48N	115 26E	34
Tyadrus	35 20N	10 37E	56
Ty-seak	22 50N	115 50E	34
Tysli	36 47N	22 46E	28
Ty-tao	35 25N	104 0E	34
Tytherley	51 4N	1 36W	10
Tyvera	32 41N	63 34E	32
Tza, River	30 23N	84 44E	33
Tzagliak	41 4N	24 42E	27
Tzapoteca	16 26N	96 20W	46
Tzaritzin	48 41N	44 29E	23
Tzatoe	32 30S	28 5E	38
Tzekinovka	48 7N	28 30E	23
Tzerna, River	41 24N	21 59E	27
Tzimliansk	47 47N	42 12E	23
Tziobas	38 3N	22 13E	38
Tzito Lake	32 48N	90 30E	33
Tzoui, River	45 30N	64 40E	29
Tzum	53 10N	5 35E	16
Tzureshti	45 58N	27 37E	27
Tzutzis	23 52N	32 52E	56

U

Names.	Lat.	Long.	No. of Map.
U Khargeh	25 26N	30 40E	37
Uam Var	56 17N	4 4W	12
Uapes, River	0 3S	67 50W	49
Uarana, River	3 57S	64 25W	49
Uariva, River	0 28S	63 52W	49
Uasituba	3 18S	57 3W	51
Uatahanary, River	1 5S	63 0W	49
Uatuma, River	2 42S	56 52W	51
Uautos, Lake	4 33S	59 57W	49
Ubahi Magdalena Branco, River	14 0S	64 6W	49
Ubahy, Lago de	18 45S	61 30W	50
Ubate	5 14N	74 20W	49
Ubeda	37 56N	3 24W	24
Ubero	11 16N	68 47W	49
Uberstorf	46 52N	7 21E	15
Ubhoo	30 15N	74 15E	33
Ubia, River	2 27N	72 55W	49
Ubin Isles. *See* Singapore			33
Ubrique	36 39N	5 24W	24
Uca	38 25N	48 56E	56
Ucayali, River	4 45S	74 23W	49
Ucayali, River	8 30S	73 20W	49
Uchau	43 44N	4 15E	14
Ucheten	52 11N	5 54E	16
Uchiza	8 36S	75 24W	49
Uchte	52 29N	8 53E	17
Uckermunde	53 40N	13 54E	20
Udaba, River	5 50N	67 40W	49
Udal, Glen	57 26N	5 24W	11
Udbina	44 32N	15 48E	19
Udbye	55 28N	11 9E	21
Udbye	56 35N	10 19E	21
Udde	52 16N	5 48E	16
Uddevalla	58 20N	11 59E	22
Uddington	55 34N	3 49W	12
Uddjaur	66 8N	17 50E	22
Uden	51 40N	5 37E	16
Udenbredt	50 32N	6 22E	24
Udine	46 3N	13 10E	25
Udny	57 20N	2 13W	11
Udon, River	44 56N	45 0E	56
Udrigill	57 54N	5 21W	11
Udvar	69 52N	17 50E	22
Udvarhely	46 19N	25 15E	19
Ueberling	47 47N	9 10E	18
Uebigau	51 36N	13 17E	20
Uenivixi, River	0 18S	65 35W	49
Uetersen	53 42N	9 38E	21
Uffeulme	50 55N	3 20W	10
Uffenheim	49 30N	10 19E	18
Ufrenus, River	36 20N	36 35E	56
Ufton	52 15N	1 27W	10
Ufzan, Bay	25 35N	51 0E	32
Ugborough	50 23N	3 51W	10
Uggelbolle	56 19N	10 24E	21
Uggle Barnby	54 27N	0 38W	9
Ughano, Isle	4 4N	15 14E	19
Ugie, River	57 33N	1 49W	11
Ugra	46 26N	24 16E	19
Ugthorpe	54 30N	0 47W	9
Uha Orientalis	55 45N	52 0E	55
Uhahy Magdalena, *or* S. Miguel, R.	12 47S	64 50W	49
Uhiburlus	38 6N	30 45E	30
Uhist	51 23N	14 31E	20
Uhlingen	47 43N	8 20E	18
Uhnow	50 24N	23 53E	19
Uiden Anwen	49 40N	6 16E	16
Uied Salvator	36 3N	14 7E	26
Uig	57 36N	6 21W	11
Uig	58 8N	7 5W	11
Uig, Bay	58 8N	7 7W	11
Uig, Lake	57 35N	6 22W	11
Uiganskoi	52 20N	119 30E	29
Uisk, Lake	36 24N	5 49W	12
Uist, North	57 37N	7 17W	11
Uist, South	57 16N	7 20W	11
Uitdam	32 27N	5 4E	16
‡ Uitenhage	33 20S	24 30E	38
Uitenhage	33 47S	25 25E	38
Ujest	50 23N	18 22E	20
Ujhely	48 46N	17 49E	19
Ujhely	49 18N	18 43E	19
Ujijar	36 57N	3 3W	24
Ujvaros	47 51N	23 14E	19
Ukhatiga	26 42N	87 0E	33
Ulbe, Isle	44 22N	14 50E	19
Ulberg	56 38N	9 22E	21
Ulbster House	58 20N	3 8W	11
Ulceby	53 14N	0 8E	9
Ulceby	53 37N	0 19W	9
Uldecona	40 37N	0 27E	24
Uldum	55 50N	9 20E	21
Ulea	38 12N	1 26W	24
Ulea, Lake	64 16N	27 15E	23
Uleaborg	65 0N	25 32E	23
Uleh	40 4N	39 11E	30
Ulfors	60 18N	17 25E	22
Ulfshale	55 2N	12 14E	21
Ulgham	55 13N	1 38W	9
Ulia, River	39 15N	9 0E	27
Ulkapil	58 15N	5 2W	11
Ullapool	57 55N	5 10W	11
Ullerslov	55 23N	10 40E	21
Ullerup	57 6N	9 10E	21
Ulleswater	54 34N	2 54W	9
Ulley	53 23N	1 19W	9
Ulm	48 24N	10 0E	18
Ulms	57 24N	6 25W	11
Ulricehamn	57 49N	12 38E	22
Ulrichstein	50 34N	9 14E	17
Ulrome	54 0N	0 14W	9
Ulstrup	55 51N	11 36E	21
Ultuistle	58 8N	3 48W	11
Uluk Tag, Mountains	48 0N	78 0E	29
Ulushlook	37 40N	27 47E	30
Ulva, Isle	56 31N	6 9W	12
Ulverston	54 11N	3 5W	9
Ulysses, Rock	39 34N	19 55E	28
Ulzen	52 55N	10 33E	48
Um el-Jemal	32 19N	36 32E	21
Um Keis	32 41N	35 43E	31
Umahar	31 18N	56 17E	32
Uman	36 50S	70 48W	50
Umarrack	23 3N	33 48E	37
Umbagog	44 45N	70 54W	41
Umballa	30 22N	76 45E	33
Umbawarra	19 33N	79 51E	33
Umber	19 35N	75 50E	33
Umber, River	34 45N	79 25W	44
Umbrail Pass	46 34N	10 15E	15
‡ Umbria	43 20N	12 40E	56
Umbritsir	31 45N	75 3E	33
Umcanas, River	30 10S	30 20E	38
‡ Umea	65 0N	17 0E	22
Umea	63 49N	20 27E	22
Umea, River	63 38N	20 27E	22
Umeniunaiba	33 46N	2 44W	36
Umgenaygamitlc, Lake	46 18N	69 25W	41
Umilhennah	34 13N	5 4E	36
Umreylee	21 40N	71 25E	33
Umritsir	31 38N	74 4E	33
Umstadt	49 51N	8 52E	18
Umtrask	66 7N	15 0E	22
Umuksur	27 54N	35 8E	37
Umur Fakbi	43 16N	27 5E	27
Umvalows, Kraal	28 47S	31 23E	38
Una Fl	28 0N	11 0W	55
Una, River	3 38N	0 3W	49
Unachan	56 52N	5 0W	11
Unare	10 42N	62 50W	49
Unare	10 7N	65 23W	49
Unchales, Fort	30 53S	61 32W	50
Undaroon	31 30N	56 15E	32
Undela	22 56N	83 4E	33
Underbye	55 58N	11 20E	21
Underlaud	57 5N	9 26E	21
Underoot, Isle	10 52N	73 55E	33
Underswik	61 35N	16 18E	22
Underup	55 57N	9 42E	21
Underup	56 4N	12 10E	21
Undervelier	47 18N	7 14E	15
Underwood, Point	41 20S	174 11E	53
Underwoodsville	34 39N	88 12W	44
Undolomba Kraal	26 58S	31 42E	38
Ungara Bay	59 30N	67 0W	39
Ungh, River	48 34N	22 4E	19
Ungha	34 25N	10 12E	36
Unghvar	48 35N	22 20E	19
Unguren	45 13N	26 42E	27
Unie, Isle	44 40N	14 16E	19
Unini	9 30S	73 0W	49
Union	42 33N	73 34W	44
Union	30 50N	79 46W	44
Union, Bay	39 2S	62 13W	50
Union (Ohio)	39 37N	84 59W	44
Union, River	44 40N	68 18W	41
Union (South (Carolina)	34 40N	81 39W	44
Union Town (Virginia)	37 36N	80 33W	44
Union, West	38 52N	83 32W	44
Unirajarvi	67 9N	25 38E	23
Unish	57 35N	6 37W	11
‡ United States (N. America)	38 0N	92 0W	39
Unklar-iskilessi. *See* the Bosphorus			27
Unklesur	21 38N	73 4E	33
Unkolah	14 40N	74 28E	33
Unmak, Isle	53 10N	168 0W	29
Unna	8 43S	35 10W	51
Unna	51 34N	7 39E	17
Unna, River	8 43S	35 9W	51
Unna, River	45 15N	16 58E	27
Unnacz	44 24N	16 20E	27
Unruhsadt	52 3N	15 48E	20
Unsersellen	49 23N	11 41E	18
Unseskes, Lake	46 38N	69 25W	41
Unst, Isle	60 46N	0 55W	12
Unstruth, River	51 10N	11 21E	20
Unt Bruck	48 17N	11 32E	18
Unter Enga din	46 45N	10 13E	15
Unter Franken	49 56N	10 5E	18
Unter Vas	46 55N	9 30E	15
Unterbach	46 15N	7 46E	15
Unterschachen	46 52N	8 46E	15
Unterseen	46 42N	7 51E	15
‡ Unterwalden	46 52N	8 20E	15
Unthank	54 43N	2 51W	9
Untoroae	45 58N	27 29E	27
Untzer	52 52N	8 56E	17
Unvar	55 57N	6 8W	12
Unwur	17 20N	73 18E	33
Uomo Morto Pt.	38 16N	13 7E	26
Upata	7 51N	62 10W	49
Upaven	51 19N	1 48W	10
Uphill	51 19N	2 58W	10
Uplaw	55 46N	4 31W	12
Uploden	51 57N	2 20W	10
Uplyme	50 44N	2 57W	10
Upminster	51 33N	0 14E	10
Upper Barr	55 7N	3 57W	12
Upper Cape	33 15N	90 15W	44
Upper Lake	46 0N	92 0W	44
Upperby	54 43N	2 55W	9
Upperton	57 16N	3 6W	11
Uppingham	52 36N	0 44W	10
Uppington	52 40N	2 34W	10
Upright, Point	45 38S	150 23E	52
Upsa, Lake	49 25N	94 20E	29
‡ Upsala	60 0N	17 36E	22
Upsala	39 54N	17 36E	30
Upsalquitch, R.	47 42N	67 0W	41
Uppsettlington	55 43N	2 8W	12
Upton	52 3N	2 13W	10
Upton	51 34N	1 15W	10
Upton	53 4N	0 54W	9
Upton	53 13N	2 53W	9
Upton	53 23N	3 6W	9
Upton St Leonard's	51 49N	2 12W	10
Upton Scudmore	51 14N	2 12W	10
Upton Warren	52 19N	2 6W	10
Upway	50 40N	2 29W	10
Upwell	52 37N	0 14E	10
Upwood	52 27N	0 10W	10
Ur	30 50N	46 0E	56
Ur	35 27N	43 10E	56
Ur of the Chaldees	37 10N	38 53E	56
Uraba	8 30N	76 42W	49
Uraca	15 35S	73 0W	49
Uracato	24 58S	66 53W	50
Uracata, R.	25 30S	66 50W	50
Urach	48 30N	9 25E	18
Urak River	43 44N	24 41E	27
Ural, River	47 20N	52 0E	29
Ural, *or* Oural Mountains	60 0N	60 0E	23
Urana, Concn. de	7 3N	67 16W	49
Uranienburg	55 50N	12 40E	21
Urarignira River	3 7N	60 38W	49
Urarinas	4 45S	75 25W	49
Uraucu River	1 40S	52 2W	51
Urban De	29 27S	30 40E	38
Urbana	7 25N	65 24W	49
Urbana	40 5N	83 48W	44
Urbaniao	43 39N	12 33E	25
‡ Urbino	43 38N	12 14E	25
‡ Urbino	42 48N	12 44E	25
Urbino	43 44N	12 38E	25
Urbino, Lake	42 48N	12 44E	25
‡ Urboo	25 45N	65 35E	32
Urchay	56 30N	4 40W	12
Urchoe	30 50N	46 0E	56
Urcinium	41 57N	8 45E	56
Urdache	43 15N	1 32W	14
Urdos	42 51N	0 34W	14
Ure, River	54 20N	1 47W	9
Ures, *or* Sonora R.	29 42N	117 20W	46
Urgel	42 20N	1 30E	24
Urgenz, New	42 0N	60 10E	29
Urgenz, Old	42 10N	58 30E	29
Urghenz	41 40N	57 25E	33
Urghesan	32 20N	67 24E	33
Urghundab	33 7N	67 8E	33
Urgil, Loch	58 3N	5 0W	11
Urgund-ab, R.	31 30N	54 30E	32
	31 52N	65 48E	32
Uri	46 45N	8 40E	15
Uria	38 12N	16 8E	56
Urique	28 10N	106 14W	46
Uriquillo	28 28N	106 21W	46
Uritucu, River	7 55N	67 37W	49
Urk, Isle	52 40N	5 35E	16
Urlingford	52 42N	7 34W	13
Urmnia	37 30N	45 20E	32
Urmond	50 59N	5 45E	16
Urnaschen	47 18N	9 16E	15
Urnen	47 7N	9 2E	15
Urnota	27 2N	78 24E	33
Urpanus, River	44 50N	17 13E	56
Urquhart	57 36N	4 21W	11
Urquhart	57 39N	3 14W	11
Urquhart, Cape	57 19N	4 27W	11
Urr	54 57N	3 50W	12
Urr, Loch	55 0N	3 57W	12
Urr, River	54 53N	3 51W	12
Urracas Isle	20 30N	146 30E	29
Urrall	55 0N	4 43W	12
Urrao	6 27N	76 15W	49
Urray	57 32N	4 29W	11
Ursary	58 32N	3 37W	11
Urre Lauquen	37 7S	65 30W	50
Urseemaree	22 42N	82 50E	33
Urszad	46 40N	22 4E	19
Urtu	44 55N	91 15E	29
Uruara, River	1 40S	52 20W	51
Urubamba	12 52S	72 10W	49
Urubamba, River	12 10S	73 27W	49
Urubaxi, River	0 24S	65 22W	49
Urubu	13 13S	43 40W	51
Urubuguara, Lake	1 20S	53 15W	51
Ur

Names.	Lat.	Long.	No. of Map.
Vartholomion	37 51N	21 14E	28
Varus, River	43 50N	7 8E	56
Varzi	44 51N	9 18E	25
Vas Kon	46 31N	22 28E	19
Vasa	63 4N	21 41E	23
Vasaerinach	57 45N	5 5W	11
Vaschely	46 27N	20 26E	19
Vassella	46 12N	12 30E	18
Vashka, River	64 37N	46 15E	31
Vasieda	43 7N	4 24W	17
Vasil	55 56N	46 19E	31
Vasileevo	50 22N	47 40E	23
Vasilevka	50 50N	41 1E	23
Vasilika	38 24N	23 44E	28
Vasilitsi	36 45N	21 56E	28
Vasilkov	50 10N	30 17E	23
Vastul	46 36N	27 40E	27
Vasilikos	42 7N	27 48E	27
Vasse Inlet	33 36S	115 25E	53
Vasse, River	34 10S	115 25E	52
Vassiavethe	8 10N	77 50E	33
Vassy	48 30N	4 52E	14
Vastan	57 3N	7 28W	11
Vasto d'Ammone	42 9N	14 42E	25
Vataka, Bay	36 27N	23 2E	28
Vatan	47 5N	1 49E	14
Vaternish, Point	57 36N	6 39W	11
Vattersay Isle	56 57N	7 33W	12
Vatersay, Sound of	56 57N	7 31W	11
Vathi, Prom.	36 56N	24 42E	28
Vathia	38 24N	23 53E	28
Vathy	38 24N	23 35E	28
Vaticano, Cape	38 38N	15 51E	26
Vatika	36 31N	23 3E	28
Vatry	48 49N	4 16E	14
Vattan, Lake	57 24N	6 30W	11
Vattash	44 23N	25 24E	27
Vattaroos	16 45S	177 40E	52
Vattis	46 55N	9 25E	15
Vattiz	46 43N	9 9E	15
Vatty, Lake	58 5N	5 6W	11
Vaubacourt	49 56N	5 7E	14
Vaubadon	49 13N	0 50W	14
Vauclin	14 35N	60 50W	47
Vaucluse	43 56N	5 9E	14
‡ Vaucluse, Department of	44 2N	5 12E	14
‡ Vaud	46 33N	6 39E	15
‡ Vaudreuil	45 22N	74 15W	42
Vaudreuil	45 26N	74 11E	42
Vaudrey, Mount sous	46 58N	5 38E	14
Vaulion	46 41N	6 23E	15
Vauner	51 47N	3 21W	10
Vaust	57 7N	9 5E	21
Vauvrier	46 20N	6 53E	15
Vazabarris, River	10 55S	36 50W	51
Vchubamba	11 12S	74 43W	49
Vearne	52 9N	2 41W	10
Vecchiol Point	44 25N	12 18E	25
Vechal	41 58N	21 8E	27
Vecht, River	{ 52 39N / 53 39N	6 0W / 5 59E	16
Vechta	52 42N	8 16E	18
Vectis	50 35N	1 20W	55
Veczk	47 7N	23 23E	19
Vedelsborg	55 23N	9 47E	21
Vedensk	61 46N	45 9E	23
Vedensk	57 2N	57 15E	23
Vedinum	46 4N	13 10E	56
Veejyedroog, *or* Gheriah	16 30N	73 25E	33
Veendam	53 4N	6 51E	16
Veenendaal	52 2N	5 32E	16
Veer	51 44N	4 41E	16
Veere	51 32N	3 40E	16
Veerwalla	22 15N	69 5E	33
Vega, La	19 10N	70 40W	47
Vega, La	43 8N	5 53W	24
Vega de Supia	5 28N	75 56W	49
Vega de Tera	41 59N	6 2W	24
Vegaiomoso	42 53N	5 46W	24
Vegenoe, Isle	65 45N	11 50E	22
Vegesack	53 11N	8 40E	18
‡ Veglia, Isle	45 6N	14 40E	19
Vehrab Jagote	25 38N	67 8E	32
Veii. *See* Envs. of Rome			25
Veilbye	55 37N	9 45E	21
‡ Veile	55 44N	9 31E	21
Veile	55 41N	9 31E	21
Veile, Gulf	55 41N	9 44E	21
Veiron, River	46 31N	6 23E	19
Veiros	38 59N	7 20W	24
Veirum	56 27N	8 38E	21
Veiturii	44 28N	8 36E	56
Vejer	36 15N	5 54W	24
Vela, Cape	12 10N	72 10W	49
Vela Isle	22 0N	142 10E	29
Velaine	48 41N	6 4E	14
Velan	45 53N	7 15E	15
Velas, Point	10 25N	85 40W	46
Velazgerd	27 53N	56 45E	32
Velchista	39 10N	21 33E	28
Velden	49 32N	11 26E	18
Veldhoren	51 23N	5 23E	16
Velestina	39 27N	22 51E	27
Veletre	41 43N	12 46E	25
Velez	6 13N	73 48W	49
Velez Blanco	37 40N	2 19W	24
Velez de Benadualla	36 54N	3 33W	24
Velez Malaga	36 43N	4 9W	24
Velez Rubio	37 37N	2 19W	24
Velha Barra	2 40S	41 48W	51
Velha Bay Cabello da	1 35S	44 35W	51
Velhas, River	{ 16 57S / 19 20S	45 12W / 51 46W	51
Velho	37 8N	8 23W	24
Velia	40 10N	15 8E	56
Villezna	49 8N	10 11E	19
Vilij	55 33N	31 12E	23
Velikaia Vas	51 39N	31 19E	23
Velikie Louki	56 17N	30 26E	23
Velikioustioug	60 42N	46 9E	23
Velikosoposhna	66 52N	52 10E	23
Velilla	42 50N	4 36W	24
Velilla	41 24N	0 26W	24
Velillas	42 4N	0 8W	24
Valille	14 33S	71 16W	49
Velinco, River	41 41N	8 52E	25
Velines	44 51N	0 5E	14
Velitrae	41 45N	12 48E	56
Velitræ *See* Envs. of Rome			25
Velitza	38 35N	22 36E	28
Velkermarkt	46 42N	14 37E	19
Vellah	31 5N	66 52E	33
Vellaur, River	11 25N	79 50E	33
Vellen	51 54N	6 59E	17
Velletri. *See* Envs. of Rome			25
Vellev	56 23N	9 51E	21
Vellin	50 4N	5 2E	16
Velling	56 27N	9 47E	21
Vellore	12 54N	79 10E	33
Velomela, M.	37 34N	22 55E	28
Velp	52 1N	5 55E	16
Velpke	52 24N	10 58E	17
Velsique	50 53N	3 45E	16
Velthoens, Isle	6 3S	124 43E	35
Veluchi, Mt.	38 54N	21 50E	28
Velva, River	63 2N	86 0E	23
Vemantray, Isle	60 22N	1 28W	12
Vemdalen	62 27N	13 51E	22
Vemeiro	38 57N	7 42W	24
Vemmeltoste	55 16N	12 12E	21
Ven, Isle	56 34N	8 39E	21
Venaffrum	41 30N	14 0E	56
Venairo	41 30N	14 2E	25
Venasque	42 35N	0 33E	24
Vencaigerry	13 0N	78 32E	33
Venda Nova	41 45N	7 51W	24
‡ Vendée, Department of	46 44N	1 26W	14
Vendel	40 27N	2 25W	24
Venden	57 12N	25 20N	23
Vendeuil	49 42N	3 20E	14
Vendome	47 48N	1 3E	14
Vendrell	41 14N	1 31E	24
‡ Venedi	54 10N	22 30E	55
Veneris, Portus	44 8N	9 48E	25, 56
Veneti	47 40N	3 0W	55
‡ Venetia	45 45N	11 40E	56
Veneto	39 33N	22 59E	27
Venev	54 18N	38 2E	23
Venezuela	8 0N	66 0W	49
Vengaga	36 55N	47 20E	32
Vengel	63 43N	16 18E	22
Venhuisen	53 0N	6 58E	16
Veni, Valley	45 47N	6 55E	15
Venice	45 28N	12 20E	25
Venice, Gulf of	45 15N	12 44E	25
Venkanapalem	14 25N	80 11E	33
Venketapoorum	17 16N	78 18E	33
Venlo	51 25N	6 10E	16
Venloos Bay	7 50N	81 43E	33
Vennacher, Loch	56 13N	4 16W	12
Vennergaard	55 57N	8 21E	21
Venosa	40 47N	15 51E	26
Venta Belgarum	51 0N	1 50W	55
Venta de la Guia	38 59N	6 1W	24
Venta de S. Lucia	41 34N	0 21W	24
Venta Icenorum	52 35N	1 0E	55
Venta la Fuente	41 11N	3 36W	24
Venta Silurum	51 50N	3 10W	55
Ventaillac	44 18N	1 26E	14
Ventes, Grande	49 45N	1 17E	14
Ventico	36 39N	21 55E	28
Ventilegue, Gulf	41 26N	9 4E	25
Ventilla, La	17 32S	68 44W	49
Ventry	52 8N	10 24W	13
Ventry Harbour	52 6N	10 22W	13
Ventuari, River	4 10N	67 40W	49
Venturra, Pta. de bon	31 49N	16 58W	36
Venusia	40 58N	15 55E	56
Venzone	46 18N	13 2E	25
Vera	37 11N	1 57W	24
‡ Vera Cruz	20 0N	97 0W	46
Vera Cruz	19 11N	96 11W	46
Veradachellum	11 32N	79 20W	33
Veraggia	44 21N	8 35E	25
Verajender	12 14N	75 54E	33
Verba	43 9N	18 40E	27
Verbanus, Lake	46 0N	8 30E	56
Verbas, River	45 6N	17 31E	27
Verberie	49 19N	2 46E	14
Verbier	46 6N	7 15E	15
Verbonik	42 15N	23 12E	27
Verbovets	48 42N	27 40E	23
Verbovlianil	44 21N	16 47E	27
Vercellae	45 24N	8 25E	56
Vercelli	45 17N	8 25E	25
‡ Verchers	45 46N	73 15W	42
Verdale Tow	35 49N	14 24E	26
Verde, Cape	14 45N	17 40W	36
Verde, Cape	32 2N	76 9W	47
Verde, Cape, Isles	16 0N	24 0W	2
Verde, River	16 4N	97 50W	46
Verde, River	14 35S	44 50W	51
Verde, River	21 20S	47 45W	51
Verde, River	22 56S	57 32W	50
Verde, River	14 15S	60 30W	49
‡ Verden	53 5N	9 30E	17
Verden	52 55N	9 12E	17
Verdes, Isle	10 15N	119 40E	35
Verdistan	27 48N	51 50E	24
Verdistan, Cape	27 47N	51 50E	32
Verdo, Mont	43 13N	10 42E	25
Verdun	42 39N	0 50W	24
Verdun	49 10N	5 24E	14
‡ Vere	17 50N	77 15W	47
Vereia	55 20N	36 6E	23
Veretia	59 23N	56 45E	23
Verga, Cape	10 50N	14 20W	36
Vergennes	44 9N	73 9W	44
Vergersley	56 29N	10 52E	21
Vergoraz	43 14N	17 22E	19
Verhapysk	61 28N	41 33E	23
Verin	42 4N	7 28W	24
Verk Ozernaia	51 23N	56 42E	23
Verkh Lamov	53 30N	43 24E	23
Verkhovajsk	60 44N	41 53E	23
Verkhovska	58 54N	47 50E	23
Verkn Kurmoiarsk	47 54N	42 48E	23
Verknednieprovsk	48 37N	34 20E	23
Verkokimsk	58 37N	53 21E	23
Verkoutsk	63 32N	45 30E	23
Verlame	50 36N	5 16E	16
Verloore Valley	32 5S	18 40E	35
Vermanton	47 40N	3 46E	14
Vermejo	22 18S	63 18W	50
Vermejo, River	25 0S	61 28W	50
Vermelho, River	14 20S	51 50W	51
Vermilion Bay	29 40N	92 0W	44
Vermilion, Fort	57 55N	116 0W	40
Vermilion River	41 16N	89 1W	44
Vermilion River	47 32N	73 1W	42
‡ Vermont	44 0N	72 40W	44
Vernamo	57 15N	14 1E	22
Vernet Bas, Le	44 17N	6 25E	14
Verneuil	48 41N	0 58E	14
Verneuse	48 55N	0 27E	14
Vernon (Georgia)	32 17N	82 38W	44
Vernon (Indiana)	38 59N	85 35W	44
Vernon, Mount (Illinois)	38 20N	88 43W	44
Vernon (Tennessee)	35 45N	87 29W	44
Vernoux	44 52N	4 38E	14
Verocze	45 53N	17 27E	19
Verona	45 26N	11 1E	25
Verona	45 28N	10 58E	56
Verres	45 42N	7 40E	25
Verrieres	46 54N	6 31E	15
Verrua	45 11N	8 3E	25
Verrykeigan	55 8N	6 30W	13
Versailles	39 9N	85 15W	44
Versailles	48 46N	2 7E	14
Versaravce	21 23N	73 10E	33
Verseignes	48 1N	5 18E	14
Versentino	41 30N	15 45E	25
Versoix	46 17N	6 12E	15
Vert Galant, Le	49 33N	1 12E	14
Vertaizon	45 46N	3 16E	14
Verte Bay	46 0N	64 0W	41
Vertolaye	45 38N	3 41E	14
Vervena	37 21N	22 28E	28
Verviers	50 36N	5 49E	16
Vervins	49 49N	3 55E	14
Veryan	50 12N	4 56W	10
Vesontio	47 15N	6 10E	55
Vesape	36 10N	49 48E	56
Vescia	46 1N	8 57E	15
Vescovato	42 31N	9 22E	25
Vesebye	54 47N	9 32E	21
Vesegonsk	58 39N	37 8E	23
Vesin	50 30N	4 57E	16
Vesle, River	49 21N	3 27E	14
Veslensk	62 39N	50 52E	23
Vesliana	60 16N	53 43E	23
Vésoul	47 37N	6 11E	14
Vessaux	44 38N	4 26E	14
Vest Fiorden	67 56N	13 30E	22
Vestvig	63 52N	10 50E	22
Vesulus, M.	44 38N	7 0E	56
Vesuvius, Mount	40 52N	14 24E	26
Vetcia, River	1 2N	67 56W	49
Veternista	38 58N	21 25E	28
Veternitza	38 22N	22 10E	28
Vetlianskoi	51 8N	54 55E	23
Vetlouga	57 41N	46 0E	23
Vetlouga, River	56 6N	46 35E	23
Vetritz	44 51N	24 2E	27
Vetroz	46 13N	7 18E	15
Vetsehau	51 43N	14 6E	20
Vetulonii	43 0N	10 57E	56
Vetus Achæa	43 45N	38 30E	56
Veue	47 13N	1 54W	14
Veurdre, La	46 45N	3 2E	14
Veuves	47 29N	1 8E	14
Vevay	38 44N	85 15W	44
Vevey	46 27N	6 50E	15
Vex	46 11N	7 25E	15
Vexnis	54 53N	11 40E	21
Veyerslov	56 19N	9 44E	21
Veynes	44 30N	5 50E	14
Veyrier	46 10N	6 11E	15
Vezins	47 7N	0 44W	14
Viadrus Fl.	52 50N	14 20E	55
Viana	42 13N	7 4W	24
Viana	42 26N	2 25W	24
Viana	38 25N	7 53W	24
Vianen	51 59N	5 5E	16
Viar, River	37 33N	5 40W	24
Viareggio	43 51N	10 16E	25
Viarouge	44 12N	2 53E	14
Viatka	58 24N	49 50E	23
Viatka, River	55 29N	50 53E	23
Viatskita	56 8N	51 9E	23
Viazma	55 13N	34 5W	23
Viazniki	56 7N	42 10E	23
Viazovaia	51 45N	41 42E	23
Viborg	60 37N	28 50E	23
Viborg	56 28N	9 23E	21
‡ Viborg	56 26N	9 21E	21
Vibro	56 42N	10 4E	21
Vic, le Fesq	43 52N	4 5E	14
Vic sur Losse	43 46N	0 17E	14
Vicars Ford	29 37S	23 25E	88
Vicchio	43 56N	11 29E	25
Vicencio, Villa	32 22S	68 47W	50
Vicente, Sm.	31 47N	17 4W	36
Vicentia	45 35N	11 33E	56
‡ Vicentino	45 39N	11 30E	25
Vicenza	45 32N	11 33E	25
Vich	41 55N	2 16E	24
Vichada, River	4 58N	68 13W	49
Vichegda, River	61 13N	46 20E	23
Vichegrad	43 48N	19 17E	27
Vichera, River	59 52N	56 15E	23
Vichersk	61 56N	52 28E	23
Vichgorodok	57 0N	28 8E	23
Vichkilsk	57 42N	48 31E	23
Vichnei Volotchok	57 34N	34 32E	23
Vicianum	42 25N	21 10E	56
Vicinium	42 8N	19 0E	56
Viciosas Isles	18 0N	84 27W	46
Vico	41 6N	15 10E	25
Vico	42 13N	8 48E	25
Vico Soprano	46 23N	9 39E	15
Vicolosano	40 47N	4 44W	24
Vicozav (Piauhy)	3 44S	40 28W	51
Victor Harbour	35 28S	138 45E	52
Victor, Queba. de	18 45S	70 30W	50
Victoria	10 14N	67 22W	49
‡ Victoria	31 17S	116 40E	53
Victoria, Ba. do Espirito Sto.	20 20S	40 18W	51
Victoria Headland	66 40N	92 0W	39
Victoria Range	37 20S	142 10E	52
Vicuna, Hunters	25 54S	70 52W	50
Vicuna, Hunters	25 24S	70 38W	50
Vicus Augusti	35 38N	10 16E	56
Vicus Judæorum	20 18N	31 21E	56
Vidal Bank	57 30N	9 0W	8
Vidal, Cape	28 13S	32 34E	38
Vidauban	43 25N	6 28E	14
Vidigueira	38 11N	7 33W	24
Vidio, Cape	43 39N	6 19W	24
Vidlon Voe	60 27N	1 8W	12
Vido	39 38N	19 55E	28
Vidreras	41 50N	2 53E	24
Vidroboujska	57 26N	34 50E	23
Vidry	55 27N	26 23E	23
Vie Skerries	60 24N	1 51W	12
Viechtach	49 24N	12 12E	18
Viechtag	49 2N	12 44E	18
Vieille La, Lake	45 56N	78 18W	46
Vieille Ville, Le	49 34N	4 30E	14
Vieira	39 54N	8 55W	24
Vieja Villa	3 23N	75 25W	49
Viejas, Cast. Guardias	36 41N	2 53W	24
Viejo, Porto	1 4S	80 18W	49
Viejo, River	9 36N	73 59W	49
Viel Salm	50 18N	5 52E	16
Vielk	51 2N	41 50E	23
Vienna	48 12N	16 20E	19
Vienna	45 40N	4 55E	55
Vienne	45 34N	4 53E	14
‡ Vienne, Department of	46 37N	0 30E	14
‡ Vienne, Upper, Department of	45 55N	1 14E	14
‡ Viennois	45 25N	5 20E	14
Viersoe	56 15N	8 13E	21
Vierzon	47 14N	2 2E	14
Viesti	41 54N	16 11E	25
Vieux Boucau	43 47N	1 25W	14
Vieux Cap	19 42N	69 50W	47
Vifvild	56 28N	10 27E	21
Vigaa, Le	43 59N	3 36E	14
Vigan	38 2N	45 52E	32
Viger	60 20N	10 4E	22
Vigevano	45 17N	8 53E	25
Vignacourts Aqueduct	35 51N	14 25E	26
Vignano	44 24N	9 3E	25
Vignola	44 28N	11 0E	25
Vigo	42 13N	8 43W	24
Vigo, Ria	42 15N	8 45W	24
Vigon	60 43N	1 6W	12
Vigten Islands	64 58N	10 50E	22
Vihiers	47 9N	0 35W	14
Viibye	55 31N	10 41E	21
Viig	66 21N	11 58E	22
Vijayapoor	26 52N	87 13E	33
Vilacastin	40 54N	4 32W	24
Vilagos	46 15N	21 44E	19
Vilaine, River	47 30N	2 26N	14
Vilalla	5 39S	77 59W	49
Vilarchao	41 27N	6 50W	24
Vilari	38 4N	23 28E	28
Vilbel	58 12N	8 40E	17
Vilcabamba	12 52S	72 15W	49
Vilcamayu, River	10 0S	72 0W	49
Vilcapucyo	18 55S	67 2W	50
Vildas	43 9N	6 30W	24
Vilen	46 16N	27 43E	27
Vileika	54 33N	26 59E	23
Vilelas	25 52S	60 2W	50
Vilghorsk	60 24N	56 10E	23
Vilia	38 8N	23 21E	28
Viligudin	41 1N	6 24W	24
Vilices	36 41N	22 55E	28
Vilkomir	55 21N	24 45E	23
Villa Aniciorum	32 55N	12 2E	56
Villa Bella	14 58S	60 28W	51
Villa Bella	14 58S	59 42W	49
Villa Blanca	37 19N	7 10W	24
Villa Boa, *or* Goyaz	16 23S	50 30W	51
Villa de Frades	41 55N	5 22W	24
Villa de Rey	39 37N	8 9W	24
Villa de Sta. Cruz	31 41N	16 48W	36
Villo do Bispo	37 5N	8 50W	24
Villa Fallet	44 30N	7 41E	25
Villa Flor	41 23N	7 6W	24
Villa Franca	40 45N	1 14E	24
Villa Franca (Venetia)	45 20N	10 50E	25
Villa Maria	16 0S	57 40W	51
Villa Nova da Rainha	2 30S	55 50W	51
Villa Real	41 26N	7 44W	24
Villa Real	23 40S	57 20W	50
Villa Real (Algazor)	37 9N	7 17W	24
Villa Repentina	32 48N	12 40E	56
Villa Rica	26 0S	56 43W	50
Villa Verde	16 32S	39 26W	51
Villabrazara	42 8N	5 46W	24
Villach	46 37N	13 52E	19
Villach, Upper	46 56N	13 18E	19
Villacidro	39 27N	8 45E	26
Villafermosa	37 41N	8 41W	24
Villaflor	6 0S	35 7W	51
Villafor	42 8N	5 34W	24
Villafranca	43 45N	7 35E	25
Villafranca de los Abujas	37 59N	4 30W	24
Villafranca (Estremadura)	38 33N	6 19W	24
Villafranca (Leon)	43 47N	6 58W	24
Villafranca (Tuscany)	44 19N	9 58E	25
Villafruela	41 57N	3 51W	24
Villagrusa	41 38N	0 56E	24
Villaharta	38 9N	4 55W	24
Villahermosa	17 35N	93 2W	46
Villajoyosa	38 32N	0 13W	24
Villalaco	42 10N	4 16W	24
Villalar	41 34N	5 11W	24
Villalba	43 16N	7 39W	24
Villalpardo	39 23N	1 36W	24
Villamagna	33 10N	11 24E	56
Villamanan	42 27N	5 35W	24
Villamanrique	38 34N	3 6W	24
Villamanrique	37 15N	6 6W	24
Villamejor	39 57N	3 47W	24
Villamiel	40 7N	5 35W	24
Villamorchante	39 32N	0 44W	24
Villamoros	42 25N	5 28W	24
Villanova	40 30N	8 27E	26
Villanova	0 6S	51 22W	51
Villanova	28 18S	48 32W	51
Villanubla	41 43N	4 53W	24
Villanueva	22 27N	102 10W	46
Villanueva	40 8N	5 29W	24
Villanueva	37 37N	5 35W	24
Villanueva del Duque	38 21N	4 50W	24
Villaodrid	43 23N	7 6W	24
Villapadierna	42 37N	5 8W	24
Villapouca	41 38N	7 39W	24
Villapuzzu	39 31N	9 33E	26
Villar	38 56N	1 38W	24
Villar	40 16N	5 57W	24
Villar, El	41 7N	6 13W	24
Villar de Frades	41 42N	6 18W	24
Villar de Ganas	39 48N	2 34W	24
Villarabledo	39 16N	2 41W	24
Villard	45 13N	5 55E	14
Villareal	39 53N	0 7W	24
Villaret, Cape	18 12S	122 16E	52
Villarica	39 13S	72 8W	50
Villarica, Volcano	38 56S	71 4W	50
Villarical	23 45S	52 30W	51
Villarino	42 55N	6 39W	24
Villarino, Fort	38 57S	66 11W	50
Villarios	39 5N	8 33E	26
Villarodrigo	38 31N	2 52W	24
Villarrobexo	42 32N	4 25W	24
Villars	46 32N	7 6E	15
Villars	47 22N	7 4E	15
Villars Bocage	49 5N	0 39W	14
Villarta	39 14N	3 23W	24
Villarta	39 3N	4 38W	24
Villarzel	46 45N	6 55E	15
Villasipliz	42 48N	5 45W	24
Villatoro	40 43N	5 11W	24
Villavanez	41 43N	4 28W	24
Villaviciosa	38 48N	7 15W	24
Villaviciosa	37 57N	5 7W	24
Villcanas	39 37N	3 22W	24
Ville Contal	44 32N	2 32E	14
Ville Dieu	48 50N	1 12W	14
Villeau Bruu, La	46 18N	1 21E	14
Villedieu	46 51N	1 30E	14
Villefaux	47 31N	6 11E	14
Villefort	44 25N	3 56E	14
Villefranche (Eastern Pyrenees)	42 35N	2 20E	14
Villefranche	44 20N	2 2E	14
Villefranche	43 25N	1 42E	14
Villefranche	46 0N	4 44E	14
Villefranche	43 54N	2 19E	14
Villefranche	44 7N	2 43E	14
Villel	40 17N	1 10W	24
Villempui	48 3N	1 30E	14
Villena	38 37N	0 55W	24
Villeneuve	45 53N	2 25E	14
Villeneuve	47 7N	1 34W	14
Villeneuve la Guiard	48 20N	3 3E	14
Villeneuve, l'Archeveque	48 13N	3 35E	14
Villeneuve le Roy	48 4N	3 18E	14
Villeneuve	48 12N	4 53E	14
Villeneuve	47 34N	4 36E	14
Villeneuve	45 40N	7 11E	25
Villeneuve	43 52N	4 47E	14
Villeneuve	44 26N	2 1E	14
Villeneuve (Vaud)	46 24N	6 55E	15
Villeneuve d'Agen	44 24N	0 42E	14
Villeneuve de Bero	44 33N	4 31E	14
Villeneuve de Marsan	43 54N	0 20W	14
Villenoxe	48 35N	3 34E	14
Villers Cotterets	49 14N	3 6E	14
Villers, Grande	49 39N	1 56E	14
Villestrup	56 46N	9 59E	21
Villestre	41 13N	6 33W	24
Villeta	25 46S	57 43W	50
Villierstown	52 5N	7 48W	13
Villimpenta	45 9N	11 0E	25
Villingen	48 2N	8 28E	18
Villmanstrand	61 0N	28 13E	23
Villoslada	41 4N	4 24W	24
Villstrup	55 33N	9 34E	21
Vilmar	50 23N	8 9E	17
Vilna	54 37N	25 22E	23
Viloyo	20 0S	66 5W	50
Vils	47 34N	10 40E	19
Vils Biburg	48 25N	12 12E	18
Vils, River	48 36N	13 8E	18
Vils Sound	56 57N	8 47E	21
Vilseck	49 36N	11 43E	18
Vilshofen	48 36N	13 7E	18
Vilters	47 1N	9 25E	15
Viluti, River	63 40N	126 20E	29
Vilvensk	59 50N	56 17E	23
Vilvestre	41 13N	6 33W	24
Vimeiro	39 9N	9 20W	24
Vimnacium	44 45N	21 17E	55
Vimoutier	48 53N	0 13E	14
Vinaros	40 29N	0 30E	24
Vinay	45 11N	5 24E	14
Vinay Point	10 52N	108 22E	35
Vinceia	44 40N	21 0E	56
Vincennes (Indiana)	38 40N	87 28W	44
Vincenzo, T.	43 7N	10 32E	25
Vinceuille	47 42N	1 54E	14
Vincz	46 25N	23 44E	19
Vinkebek	54 54N	12 10E	21
Vindebye	54 52N	10 46E	21
Vindelicia	48 0N	11 0E	55
Vindenæ	42 30N	21 40E	56
Vindhya Mounts.	22 30N	75 40W	33
Vindicari	36 50N	15 8E	26
Vindili	53 20N	15 0E	55
Vindo	58 1N	16 38E	22
Vindobona	48 13N	16 20E	55
Vindou	57 24N	21 29E	23
Vinegar Hill	52 31N	6 30W	13
Vinganio	38 59N	21 41E	28
Vinge	60 47N	6 14E	22
Vinge	56 31N	9 41E	21
Vingorla	15 45N	73 48E	33
Vinhaes	41 53N	6 57W	24
Vinio K.	40 32N	20 7E	27
Viniolæ	41 10N	9 0E	56
Viniolæ	41 12N	9 40E	56
Vinkovezie	45 13N	18 53E	19
Vinnitsa	49 18N	28 25E	23
Vinon	43 41N	5 51E	14
Vintimiglia	43 45N	7 43E	25
Vinuesa	41 54N	2 41W	24
Vinukonda	16 5N	79 50E	33
Violet Ponds	36 37S	145 15E	52
Vipor Isle	24 48N	81 3W	44

Names.	Lat.	Long.	No. of Map.
Wager, River	65 10N	88 0W	40
Waghen	53 49W	0 19W	9
Wagmore	58 12N	3 44W	11
Wagram	48 19N	16 38E	19
Wah el Bahnasa	28 28N	29 10E	37
‡ Wah el Dakkel	25 35N	29 30E	37
‡ Wah el Kargeh	25 10N	30 40E	37
Wahlen	49 35N	8 50E	18
Wahlen	46 59N	7 21E	15
Wahlsassen	49 59N	12 20E	18
Wahneh	32 13N	69 50E	32
Wahrendorf	51 57N	7 59E	17
Wai Arekeke R.	38 7S	175 5E	53
Waiapow Cape	37 42S	178 40E	53
Waibstadt	49 19N	8 54E	18
Waibeke	36 47S	175 8E	53
Waihou, *or* Thames River	37 30S	175 34E	53
Waikaito	37 12S	174 38E	53
Wai-Kanahi	40 8S	175 11E	53
Wai-Kanahi & R.	40 50S	175 5E	53
Waikato River	37 21S	174 46E	53
‡ Waikato	37 20S	175 3E	53
Wai-kawa	40 37S	175 9E	53
Wai kawan	38 24S	174 52E	53
Wai Ka-ramarama	38 32S	174 42E	53
Wai kohober	39 3S	177 50E	53
Wai Riri	37 24S	175 45E	53
Wai Wangari R.	35 50S	174 20E	53
Waikiou	9 0S	126 30E	35
Waikopuka	40 7S	175 10E	53
Waimate	35 16S	173 46E	53
Waimate	39 34S	174 10E	53
Waimea River	41 17S	173 6E	53
Wainfleet	53 7N	0 13E	9
Waingaroa	37 30S	174 35E	53
Waingaroa R.	37 35S	175 0E	53
Wai-inga	39 20S	176 30E	53
Waiongona R.	38 55S	174 12E	53
Wai-papa	38 7S	175 40E	53
Waipatiki	40 10S	175 11E	53
Wairao R.	41 28S	174 8E	53
Wai-rapapa	41 15S	175 25E	53
Wai rapara, *or* Palleser Bay	41 30S	175 8E	53
Wairoa R.	36 0S	174 0E	53
Wairoa R.	39 4S	177 10E	53
Wairoa R.	36 56S	175 5E	53
Waisenhard	47 55N	11 43E	18
Waitangi R.	35 15S	174 7E	53
Waitara R.	38 58S	174 36E	53
Waitemata Hr.	36 50S	174 42E	53
Waitepori Bay	37 38S	178 28E	53
Wai-te-tuna R.	37 35S	175 8E	53
Waitotara	39 51S	174 42E	53
Wai-tunica	39 0S	177 33E	53
Wai-tute-bori	39 45S	176 35E	53
Waitzen	47 42N	18 50E	19
Waiwakaio R.	38 57S	174 15E	53
Waiwangy, Isle	4 8S	123 5E	35
Wakakahu	38 27S	175 42E	53
Wakatani	37 57S	177 9E	53
Wakefield	53 41N	1 31W	9
Wakefield Mt.	35 35S	138 20E	52
Wakefield R.	34 0S	138 35E	52
Wakering Gt.	51 32N	0 48E	10
Wake's Isle	18 0N	167 0E	54
Waki, River	3 24N	53 40W	51
Wakup	45 5N	17 23E	27
‡ Walachia	44 40N	25 20E	27
Waladia, El	32 50N	8 56W	36
Walchen, Lake	47 37N	11 26E	18
‡ Walchieren	51 31N	3 35E	16
Walchwyl	47 5N	8 31E	15
Walcot	52 50N	1 29E	9
Walcott	53 6N	0 19W	9
Walcourt	50 14N	4 24E	16
Wald	47 16N	8 53E	15
Waldau	51 14N	15 15E	20
‡ Waldeck	51 15N	8 55E	17
Waldeck	51 12N	9 3E	17
Waldegrave Is.	33 35S	134 40E	52
Walden	47 58N	8 11E	18
Waldenburg	47 23N	7 45E	15
Walderstown	53 28N	7 45W	17
Waldheim	51 5N	12 57E	17
Waldkirch	47 38N	9 15E	15
Waldkirk	48 5N	7 59E	18
Waldmunchen	49 19N	12 30E	18
Waldsee	47 59N	9 46E	18
Waldshut	47 38N	8 13E	18
Waldstatt	47 21N	9 16E	15
Walen, El	22 48N	3 40E	36
Walet	16 20N	3 44W	36
Walford	51 53N	2 36W	10
Walford	52 20N	2 53W	10
Walgeer	34 4S	144 30E	52
Walker Bay	34 35S	19 16E	38
Walker Mt.	32 6S	118 25E	53
Walkern	51 55N	0 8W	10
Walker's Isle	40 41S	145 5E	53
Walkersaich	48 15N	12 9E	18
Walkhampton	50 33N	4 2W	10
Walkington	53 49N	0 30W	9
Walkringen	46 53N	7 38E	15
Wall	55 1N	2 7W	9
Walt Facset	45 51N	22 12E	19
Wallace Town	55 18N	4 42W	12
Wallajahabad	12 50N	79 50E	33
Wallakoor	12 17N	79 46E	33
Wallamut	31 2S	150 53E	52
Wallasey	53 26N	3 4W	9
Walle	51 44N	9 36E	17
Wallenfels	50 15N	11 33E	17
Wallensen	52 2N	9 38E	17
Wallenstadt	47 8N	9 17E	15
Wallenstadt, Lake	47 7N	9 10E	15
Wallenzinnen	53 41N	21 58E	20
Walling Fen	53 46N	0 42W	9
Wallingford	51 36N	1 8W	10
Wallis's Isle	13 8S	176 15W	52
Wallis's Islands	11 0N	168 0E	1
Walloostook *or* St John River	45 15N	66 3W	41
Wallis Lake	32 16S	152 28E	52
Wallis Ponds	31 5S	147 52E	52
Wallop Upper	51 9N	1 36W	10
Walls	60 14N	1 33W	12
Walls Kirk	58 46N	3 13W	11
Wallsend	55 0N	1 32W	9
Walltown	55 0N	2 30W	9
Wallwick	55 2N	2 10W	9
Walmer	51 11N	1 23E	10
Walmsley	45 41N	62 48W	41
Walney Isle	54 6N	3 14W	9
Walpertsweiler	47 57N	9 10E	18
Walpole	52 45N	0 12E	10
Wallsall	52 35N	1 57W	10
Walsdorf	54 12N	10 18E	21
Walsham	52 40N	1 29E	10
Walsham	52 19N	0 56E	10
Walsham, North	52 51N	1 23E	10
Walsingham, New	52 54N	0 51E	9
Walsingham Cape	66 37N	60 40W	40
Walsker	58 18N	6 18W	11
Walsnes	60 15N	1 42W	12
Walsoken	52 41N	0 10E	10
Walsrode	52 53N	9 37E	17
Walston	55 41N	3 31W	12
Walterboro	32 54N	80 44W	44
Waltersdorf	51 54N	13 21E	20
Waltershausen	50 55N	10 38E	17
Waltham	53 31N	0 6W	9
Waltham Abbey	51 41N	0 0E	10
Waltham, Bishops	50 57N	1 14W	10
Waltham Cross	51 41N	0 2W	10
Waltham, Lake	51 47N	0 29E	10
Waltham (Leicestershire)	52 50N	0 47W	10
Waltham, Upper	50 55N	0 41W	10
Walton	54 59N	2 45W	9
Walton	52 46N	1 40W	10
Walton	51 22N	0 26W	10
Walton	51 7N	2 45W	10
Walton	42 10N	75 8W	44
Walton Le Dale	53 45N	2 41W	9
Walwa	17 1N	74 18E	33
Wambrook	50 52N	2 1W	10
Wamphray	55 16N	3 21W	12
Wamshau	33 15N	50 25E	32
Wanahglaugen	54 56N	21 47E	20
Wahari	1 50N	54 36W	51
Wanborough	51 32N	1 40W	10
Wanby	57 43N	3 58W	11
Wando River	37 30S	141 20E	52
Wandschow	54 17N	17 27E	20
Wandsworth	51 27N	0 11W	10
Wandwick	58 45N	2 56W	11
Wanga Bazaar	24 32N	69 8E	32
Wangaiho	40 4S	175 6E	53
Wangamuma Harb.	35 26S	174 28E	53
Wanganui, South Harb.	40 36S	172 35E	53
Wanganui R.	40 0S	175 3E	53
Wanga Parawa C.	37 35S	178 28E	53
Wangape R.	35 18S	173 19E	53
Wangari Harb.	35 54S	174 30E	53
Wangaroa Bay and Harb.	35 0S	173 50E	53
Wangaroa R.	38 45S	177 4E	53
Wangaruru Harb.	35 20S	174 22E	53
Wangawehi	39 5S	177 58E	53
Wangen	47 42N	9 51E	18
Wangen	47 14N	7 40E	15
Wangerin	53 35N	15 33E	20
Wangeroog Isle	53 47N	7 55E	17
Wangford	52 21N	1 36E	10
Wangi Wangi Isle	5 28S	123 28E	35
Wan-ho	35 55N	117 32E	34
Wankaneer	22 37N	71 2E	33
‡ Wankeets	25 15S	26 0E	38
Wanlockhead	55 24N	3 49W	12
Wannon River	37 28S	141 22E	52
Wanpumal	31 42N	65 36E	32
Wanroy	51 39N	5 50E	16
Wansbeck River	55 10N	1 30W	9
Wansen	50 51N	17 11E	20
Wansen	58 20N	19 58E	20
Wansford	54 0N	0 21W	9
Wansford	52 36N	0 25W	10
Wansiedel	49 58N	12 0E	18
Wansum	51 33N	6 5E	16
Wantage	51 36N	1 25W	10
Wanzleben	52 3N	11 32E	20
Wapistaniscou, River	41 40N	90 25W	44
Wappenham	52 6N	1 5W	10
Wara	13 10N	24 0E	36
Wara	35 3S	173 9E	53
Waragdin	46 20N	16 22E	19
Warberg	57 9N	12 17E	22
Warboys	52 26N	0 4W	10
Warbstow	50 41N	4 30W	10
Warburton	53 24N	2 26W	9
Warcoing	50 41N	3 20E	16
Warcop	54 32N	2 25W	9
Ward Island	32 45S	134 15E	52
Ward Law	55 31N	4 7W	12
Wardan	30 19N	30 58E	37
Wardhead	56 38N	3 18W	12
Wardingham	51 1N	0 3W	10
Wardington	52 7N	1 17W	10
Ware	51 48N	0 3W	10
Wareboro	31 23N	82 39W	44
Waree	5 35N	5 30E	36
Wareham	50 41N	2 7W	10
‡ Warekawa	37 10S	175 10E	53
Warelow	53 8N	1 53W	9
Warem	50 43N	5 14E	16
Waren	53 29N	12 38E	17
Wareponga	38 0S	178 26E	53
Waret	50 33N	4 52E	16
Warez	50 32N	24 12E	19
Warfield	51 26N	0 43W	10
Wargela	34 5N	10 4E	36
Wari-rua	40 54S	175 2E	53
Wark	55 6N	2 15W	9
Warkworth	55 20N	1 37W	9
Warleggan	50 30N	4 33W	10
Warmington	52 31N	0 25W	10
Warmingham	53 9N	2 26W	9
Warminster	51 12N	2 11W	10
Warnboro Sound	32 15S	115 40E	53
Warnemund	54 5N	12 9E	17
Warneton	50 45N	2 57E	16
Warnford	51 0N	1 6W	10
Warnham	51 5N	0 22W	10
Warning, Mount	28 22S	153 12E	52
Warnstedt	52 47N	8 1E	17
Waratowaha, R.	49 20N	81 35E	42
Waratowaha, L.	48 36N	81 33W	42
Warra	31 42S	150 43E	52
Warragon Mts.	36 55S	148 0E	52
Warran, Wady	32 30N	36 6E	31
Warratra	32 51S	149 38E	52
Warren	51 38N	4 59W	10
Warren	44 5N	69 7W	41
Warren	41 12N	80 58W	44
Warren	41 50N	79 16W	44
Warren Point	54 6N	6 14W	13
Warren River	34 40S	115 53E	53
Warrenford	55 33N	1 46W	9
Warrenton	32 19N	91 0W	44
Warrenton	33 18N	82 41W	44
Warringstown	54 26N	6 17W	13
Warrington	53 23N	2 37W	9
Warrior Pt. Town	33 50N	87 10W	44
Warsaw	52 14N	21 5E	23
Warsborough	53 25N	1 30W	9
Warsop	53 11N	1 8W	9
Warshaw	53 58N	2 38W	9
Warstade	53 41N	9 10E	17
Warta	51 41N	18 45E	23
Wartenberg	51 19N	17 47E	20
Wartenburg	51 49N	15 44E	20
Wartenburgh	53 50N	20 35E	20
Warter	53 57N	0 40W	9
Wartha	50 23N	16 44E	20
Wartha River	52 37N	14 35E	20
Wartle	57 23N	2 28W	11
Warton	53 45N	2 54W	9
Warungul	17 57N	79 27E	33
Warwick	54 54N	2 51W	9
Warwick	52 17N	1 35W	10
‡ Warwickshire	52 20N	1 34W	10
Wasch-bank	30 14S	24 55E	38
Wasen	46 43N	8 35E	15
Wash, The	53 0N	0 20E	10
Washedemoak, R.	45 45N	66 0W	41
Washingbrough	53 12N	0 29W	9
Washington	44 17N	69 16W	41
Washington	33 46N	93 32W	44
Washington	34 40N	88 24W	44
Washington	39 42N	97 12W	43
Washington (Alabama)	32 21N	86 38W	44
Washington (Capital)	38 52N	77 8W	44
Washington (Georgia)	33 39N	82 48W	44
Washington (Kentucky)	38 31N	83 43W	44
Washington (Mississippi)	31 38N	91 22W	44
Washington (N. Carolina)	35 36N	77 54W	44
Washington (Ohio)	39 31N	83 30W	44
Washington (Pennsylvania)	40 9N	80 19W	44
Washington (Tennessee)	35 38N	84 55W	44
Washington, S.	34 40N	77 55W	44
Washitta, River	34 43N	92 55W	44
Washpin	52 46N	7 46W	13
Wasselonne	48 38N	7 29E	14
Wasserburg	48 2N	12 12E	18
Wassonaar	52 9N	4 23E	16
Wast Water	54 27N	3 17W	9
Wasta	28 52N	34 40E	37
Wastara	13 14N	75 46E	33
Wastdale	54 26N	3 20W	9
Wastdale Head	54 29N	3 15W	9
Wastijaur	67 27N	16 36E	22
Waston	39 1N	80 23W	44
Wasungen	50 40N	10 26E	17
Wasutra	52 2N	46 30E	32
Watala	62 24N	30 21E	23
Watchet	51 11N	3 18W	10
Watchie, Lake	29 45N	90 11W	44
Watelo, Key, Isle	5 35S	133 0E	52
Water Millock	54 36N	2 53W	9
Water Sound	58 50N	2 55W	11
Water, Wells of	29 30N	63 59E	32
Waterbeach	52 16N	0 12E	10
Waterfall	53 5N	1 57W	9
Waterfoot	55 28N	3 35W	12
Waterford	44 5N	70 40W	44
Waterford	41 55N	80 4W	44
Waterford	42 49N	72 40W	44
Waterford	52 15N	7 18W	13
Waterford Harbour	52 10N	6 56W	13
‡ Waterford, County	52 13N	7 36W	13
Waterford (Nova Scotia)	45 46N	63 42W	41
Waterford (Upper Canada)	42 59N	80 22W	42
Watergate Bay	50 26N	5 4W	10
Watergrasshill	52 1N	8 19W	13
Waterhouse I.	40 53S	147 42E	53
Wateringe	62 2N	4 16E	16
Waterishmuir	57 20N	2 5W	11
Waterloo	50 43N	4 22E	16
Waterloo	33 19S	115 44E	53
Waterstene	57 27N	6 44W	11
Waterston	56 45N	2 47W	11
Waters Upton	52 46N	2 32W	11
Waterville	51 49N	10 9W	13
Waterville	44 31N	69 43W	44
Watford	51 39N	0 24W	10
Watling's Isle	24 0N	74 33W	47
Watlington	52 41N	0 24E	10
Watschera	42 47N	26 24E	27
Watson, Fort	33 28N	80 26W	44
Watten	58 27N	3 17W	11
Watten Loch	58 26N	3 19W	11
Wattenwyl	46 47N	7 30E	15
Wattlington	51 39N	0 59W	10
Watton	53 56N	0 27W	9
Watton	51 51N	0 8W	10
Watton	52 35N	0 48E	10
Wattwyl	47 18N	9 4E	15
Wauneh	32 30N	69 25E	33
Wavendon	51 1N	0 42W	10
Waveney, River	52 35N	1 38E	10
Waverton	54 50N	3 13W	9
Wavertree	53 23N	2 55W	9
Wavignies	49 33N	2 21E	14
Wavre	50 42N	4 35E	16
Wawa, River	13 34N	83 18W	46
Waxham	52 46N	1 36E	10
Waxway, Isle	3 46S	123 19E	35
Way, Pulo	6 0S	95 22E	35
Wayagamack	47 13N	72 39W	42
Wayagamack Gr. Lake	47 15N	72 45W	42
Waygat Island	70 30N	55 0W	39
Way-mus-kee L.	53 5N	89 30W	39
Wayne Fort	41 0N	85 3W	44
Waynesboro	35 11N	87 58W	44
Waynesboro	35 20N	78 5W	44
Waynesborough (Georgia)	33 2N	81 58W	44
Waynesburgh	39 53N	80 19W	44
Waynesville	35 26N	82 54W	44
Wazeerabad	37 7N	66 50E	27
Wazen	34 36N	5 25W	36
Weaver, River	53 18N	2 44W	9
Weaverton	53 15N	2 34W	9
Webbe River	6 0N	43 0E	36
Webbville	38 0N	85 20W	44
Webuck, Cape	54 40N	57 20W	39
Wed, El	35 0N	2 19W	36
Wed, El	34 5N	6 5E	36
Wedderburn	55 46N	2 19W	12
Wedderburne	58 50N	111 25W	39
Weddle	58 31N	3 28W	11
Weddron	50 7N	5 14W	10
Wedel	53 36N	9 44E	21
Wedelbrok	53 53N	9 50E	21
Wedge Hill	33 30S	135 4E	52
Wedge Mount	42 48S	146 21E	53
Wedmore	51 13N	2 47W	10
Wednesbury	52 33N	2 2W	10
Wednesfield	52 36N	2 5W	10
Weedon Beck	52 13N	1 5W	10
Weedon, Lake	45 47N	71 25W	41
Week	51 23N	2 57W	10
Weekly	52 25N	0 42W	10
Weel	34 50N	58 25E	32
Weem Castle	56 37N	3 24W	12
Weener	53 9N	7 23E	18
Weerdinger	52 49N	6 55E	16
Weert	51 14N	5 43E	16
Weesdale	60 16N	1 18W	12
Weesdale Voe	60 12N	1 20W	12
Weeshana	34 5N	68 53E	32
Weesp	52 19N	5 1E	16
Weeze	51 38N	6 11E	17
Weggis	47 2N	8 25E	15
Wegtad, Jeb.	31 45N	4 10E	36
Wegrow	52 20N	22 1E	23
Wegscheid	48 36N	13 42E	18
Wehlau	54 37N	21 12E	20
Wei	39 50N	114 32E	34
Wei	33 45N	106 6E	34
Weibye	57 24N	9 54E	21
Weida, River	51 12N	17 0E	20
Weiden	49 39N	12 3E	18
Weidenburg	49 57N	11 38E	18
Weighton Market	53 52N	0 40W	9
Wei-hai-wei Harbour	37 30N	122 8E	34
Weihe	51 16N	11 24E	20
Wei-ho	34 30N	109 35E	34
Wei-ho	35 20N	113 35E	34
Wei-ho	35 0N	104 40E	34
Wei-hoei	35 27N	114 14E	34
Weikerdorf	48 29N	16 0E	19
Weikersheim	49 29N	9 53E	18
Weilburg	50 27N	8 15E	17
Weilheim	47 51N	11 7E	18
‡ Weimar	50 55N	11 30E	17
Weimar	50 59N	11 20E	17
Weinheim	49 33N	8 40E	18
Weinsperg	49 9N	9 17E	18
Weir	59 8N	3 0W	11
Weir, Br. of	55 52N	4 35W	12
Weir Sound	59 8N	3 2W	11
Weis Wampach	50 8N	5 58E	16
Weischau	49 17N	17 0E	19
Weischenfeld	49 48N	11 18E	18
‡ Weisen	47 43N	8 0E	18
Weisenst	50 3N	11 51E	17
Weisenburg	50 39N	12 38E	17
Weiskurchen	14 53N	21 30E	19
Weissembourg	49 3N	7 58E	14
Weissenburg	49 1N	10 59E	18
Weissenburg	46 40N	7 29E	15
Weissenburgh	49 2N	7 54E	18
Weissenfells	46 30N	13 36E	19
Weissenfells	51 13N	12 2E	20
Weissensee	51 12N	11 2E	20
Weissenhorn	48 18N	10 10E	18
Weissenstein	47 13N	7 24E	15
Weissenstein	58 50N	25 35E	23
Weisshorn	46 4N	7 43E	15
Weisthugen	47 27N	8 45E	15
Weistrup	55 24N	9 32E	21
Weiterode	50 58N	9 50E	17
Weixelburg	45 59N	14 47E	19
Wekermunde	53 41N	13 55E	17
Welburn	54 7N	0 53W	9
Welbuyloff	55 5N	9 15E	21
Welbvood East	55 31N	4 8W	12
Welby	52 56N	0 32W	9
Welch Hampton	52 54N	2 53W	9
Welch Newton	51 51N	2 45W	10
Welch Pool	52 40N	3 7W	10
Welch Pool (Upper Canada)	44 50N	79 25W	42
Welch Whittle	53 37N	2 41W	9
Welcomb	50 57N	4 31W	10
Weldon, Great	52 31N	0 39W	10
Welford	52 25N	1 3W	10
Welford	51 27N	1 25W	10
Welham	54 8N	0 48W	9
Welliker Aar	8 0N	80 5E	33
Well	51 34N	6 6E	16
Welle	53 18N	9 54E	17
Welles, Isle	9 40S	151 18E	52
Wellesbourn	52 12N	1 36W	10
Wellesley's Islands	16 30S	139 40E	52
Wellingborough	52 18N	0 42W	10
Wellingore	53 6N	0 32W	9
Wellington	50 59N	3 12W	10
Wellington	52 43N	2 30W	10
Wellington	52 7N	2 43W	10
‡ Wellington	32 48S	149 25E	52
Wellington	41 17S	174 47E	53
‡ Wellington	33 11S	116 0E	53
Wellington Mount	42 54S	147 20E	53
Wellington Valley	32 40S	149 10E	52
Wellow	51 19N	2 22W	10
Wells	52 5N	2 19W	10
Wells (Maine)	43 21N	70 36W	44
Wells Mt.	32 36S	116 14E	53
Wells (Norfolk)	52 58N	0 50E	9
Wells (Somerset)	51 13N	2 37W	10
Wellsburg	40 19N	80 40W	44
Welltrees	55 30N	4 11W	12
Wellwick	53 40N	0 4E	9
Welmich	50 10N	7 42E	17
Welna, River	52 38N	16 44E	20
Welney	52 33N	0 14E	10
Wels	48 10N	14 1E	19
Welsbillich	49 55N	6 35E	18
Welschrono	47 16N	7 32E	15
Welsee	54 21N	10 5E	21
Welsem	52 20N	6 4E	16
Weltem	50 52N	5 58E	16
Welton	53 17N	0 29W	9
Welwyn	51 49N	0 13W	10
Wem	52 51N	2 43W	10
Wembury	50 19N	4 3W	10
Wemyss, East	56 10N	3 3W	12
Wemyss, West	56 9N	3 4W	12
Wen-choo	28 4N	120 56E	34
Wendenbuttel	52 21N	10 33E	17
Wendessen	52 9N	10 37E	17
Wendlingen	48 39N	9 25E	18
Wendover	51 45N	0 46W	10
Wendy	52 6N	0 4W	10
Wener, Lake	58 56N	13 10E	22
Wenersberg	58 23N	12 18E	22
‡ Wenersborg	58 0N	12 30E	22
Wenersh	51 11N	0 31W	10
Weng	48 39N	12 6E	18
Wenham	51 59N	1 0E	10
Wenigerode	51 51N	10 52E	15
Weningen	47 30N	8 23E	15
Wenlock, Lit.	52 39N	2 30W	10
Wenlock, Much	52 36N	2 33W	10
Wensum, River	52 45N	1 0W	10
Wente, River	53 39N	1 8W	9
Wentworth	36 19N	79 56W	44
Wenuakura	39 48S	174 32E	53
Weobley	52 9N	2 52W	10
Werahi	34 35S	172 50E	53
Werben	52 52N	11 57E	20
Werben	53 16N	14 56E	20
Werdenberg	47 10N	9 29E	15
Werfen	47 30N	13 11E	18
Weringen	48 33N	10 41E	18
Werl	51 36N	7 56E	17
Werne	51 39N	7 36E	17
Werneuchen	52 40N	13 39E	20
Wernitz, River	48 42N	10 47E	18
Weromba	34 28S	143 33E	52
Werowera	38 46S	178 2E	53
Werra, River	51 38N	9 25E	17
Werran, Isle	57 18N	7 25W	11
Werrington	52 38N	0 15W	10
Werschitz	45 6N	21 25E	19
Wertach, River	48 25N	10 54E	18
Werth	51 50N	6 31E	17
Werwick	50 45N	3 2E	16
Wesel	51 39N	6 36E	17
Wesen	47 8N	9 4E	15
Wesenberg	59 21N	26 22E	22
Wesenburg	53 13N	12 50E	17
Wesendorf	52 38N	10 29E	17
‡ Weser	51 55N	9 33E	17
Weser, River	53 33N	8 32E	17
Weslenbeck	54 59N	12 2E	21
Weslingburen	54 15N	8 59E	21
Wessel, Cape	11 5S	136 20E	52
Wessel's Isle	4 4S	131 50E	52
Wessely	49 11N	14 40E	19
Wessem	51 9N	5 53E	16
Wessetin	49 22N	18 1E	21
West	41 24N	74 0W	44
West Bay	25 10N	64 27E	32
West Banks Cape	37 52S	140 22E	52
West Bourn	50 53N	0 55W	10
West Cape	45 55S	166 9E	53
West C. Howe	35 10S	117 40E	53
West Cape (New Zealand)	46 10S	166 25E	53
West Craigs	55 54N	3 48W	12
West Dean	50 54N	0 47W	10
West Down	51 9N	4 7W	10
West Indies	20 0N	72 0W	47
West Point (Anticosti)	49 45N	64 32W	41
West Sleepers	59 30N	62 0W	39
Westall Point	32 52S	133 57E	52
Westbury	51 29N	2 35W	10
Westbury	51 49N	2 25W	10
Westbury	51 16N	2 11W	10
Westbury (Shropshire)	52 41N	2 55W	10
Westbury (Somerset)	51 16N	2 41W	10
Wester	58 32N	3 20W	11
Wester Horn	65 0N	16 30W	39
Westeras	59 35N	16 28E	22
‡ Westeras	59 50N	16 30E	22
Westerborg	52 50N	6 38E	16
Westerdale	54 27N	0 59W	9
Westerend	53 45N	7 25E	14
Westerend Isle	53 45N	7 31E	17
Westerham	51 15N	0 2E	10
Westerholt	53 35N	7 30E	17
Westerkirk	55 12N	3 5W	12
Western	58 27N	3 8W	11
Western Islands (Georgian Bay)	45 5N	80 24W	42
Western Loch	58 28N	3 8W	11
Western Mts.	41 45S	146 40E	53
Western Port	38 20S	145 18E	52
‡ Western Territory	47 0N	118 0W	39
Westervelde	53 2N	6 27E	16
Westervik	57 46N	16 38E	22
West Fenton	56 2N	2 48W	12
Westfield	50 54N	0 34E	10
Westford	44 32N	73 0W	44
West Hadden	52 20N	1 5W	10
West Harbour	17 46N	77 10W	47
Westheim	48 2N	10 17E	18
Westheim	49 0N	10 41E	18
Westland	53 36N	6 40E	16
Westleigh	51 3N	4 10W	10
Westleton	52 16N	1 34E	10
‡ Westmoreland	41 50S	146 50E	53
‡ Westmoreland	33 53S	149 56E	52
‡ Westmoreland	18 15N	78 8W	47
‡ Westmoreland	54 26N	2 39W	9
‡ Westmoreland (N. Brunswick)	45 57N	64 40W	41
Westness	59 9N	3 6W	11
Weston	52 51N	2 1W	10
Weston	51 21N	2 57W	10
Weston	52 43N	1 8E	10
Weston	52 49N	0 5W	10
Weston	51 54N	2 31W	10
Weston	52 41N	2 17W	10
Weston, Old	52 25N	0 24W	10
Westoning	51 59N	0 30W	10
West, Point	41 0S	144 45E

Name	Lat	Long	No. of Map.
Wineaunton	51 3N	2 24W	10
Winchburgh	55 57N	3 27W	12
Winchcombe	51 57N	1 59W	10
Winchester	51 4N	1 19W	10
Winchester (Indiana)	40 10N	85 2W	44
Winchester (Kentucky)	38 5N	84 7W	44
Winchester (Mississippi)	31 19N	88 52W	44
Winchester (Missouri)	36 41N	89 40W	44
Winchester (Tennessee)	35 12N	86 6W	44
Winchester (Virginia)	39 10N	78 13W	41
Winchfield	51 16N	0 54W	10
Wincle	53 11N	2 3W	9
Windburgh Hill	55 20N	3 39W	12
Windermere	54 21N	2 53W	9
Windermere	41 22N	147 5E	53
Windgap	52 26N	7 22W	13
Windham	41 43N	72 5W	44
Windham Bay	46 13N	60 0W	41
Windigo River	47 47N	73 22W	42
Windisch Felstritz	46 25N	15 34E	19
Windischgarten	47 53N	14 22E	19
Windischgratz	46 30N	15 6E	19
Windle	53 29N	2 43W	9
Windlestone	54 38N	1 35W	9
Windmill Hill. *See* Gibraltar			24
Windsbach	49 12N	10 49E	18
Windsheim	49 32N	10 31E	18
Windsor	51 28N	0 37W	10
Windsor	33 30S	150 49E	52
Windsor (North Carolina)	35 54N	77 54W	44
Windsor (Nova Scotia)	44 56N	64 0W	41
Windsor (Upper Canada)	43 57N	79 0W	42
Windsor (Vermont)	43 26N	72 25W	43
Windsor R.	46 10S	166 30E	53
Windward Islands	13 0N	62 0W	47
Windward Passages, West Indies	19 0N	74 50W	47
Windy Lake	46 27N	69 20W	41
Windyhills	57 37N	2 50W	11
Wineford	51 6N	3 34W	10
Winford	51 22N	2 38W	10
Wing	52 36N	0 40W	10
Wing	51 53N	0 43W	10
Wingenhall	52 43N	0 21E	10
Wingerworth	53 12N	1 25W	9
Wingfield North	53 11N	1 22W	9
Wingfield South	53 5N	1 25W	9
Wingrave	51 51N	0 44W	10
Winholm	55 11N	3 15W	12
Winigen	47 6N	7 41E	15
Winnington	53 15N	2 32W	9
Winnipeg, Lake, Little	52 20N	100 20W	39
Winkbourn	53 6N	0 56W	9
Winkelseth	52 53N	8 32E	18
Winkfield Park	51 26N	0 41W	10
Winkleigh	50 52N	3 51W	10
Winksley	54 9N	1 37W	9
Winkston	55 40N	3 12W	12
Winlaton	54 57N	1 43W	9
Winnebago Lake	44 30N	88 10W	44
Winnenden	48 52N	9 25E	18
Winneperveen	52 42N	6 6E	16
Winnington	51 30N	0 12E	10
Winnipeg, Lake	52 0N	98 5W	40
Winnsboro	34 22N	81 5W	44
Winnweiler	49 33N	7 53E	18
Winsen	53 22N	10 11E	17
Winsham	50 51N	2 53W	10
Winslow	51 56N	0 53W	10
Winson	51 47N	1 51W	10
Winster	54 20N	2 55W	9
Winster	53 9N	1 39W	9
Winsum	53 20N	6 32E	16
Winter Berg Mountain	32 24S	26 30E	38
Winter Bergen	32 5S	23 35E	38
Winter Harbour (Melville Isle)	74 40N	111 0W	40
Winterborne	50 42N	2 31W	10
Winterberg	49 1N	13 45E	19
Winterbourn Monkton	51 28N	1 51W	10
Winterbourn Stoke	51 10N	1 51W	10
Winterbourne	51 7N	1 44W	10
Winteringham	53 42N	0 33W	9
Winteringham	54 10N	0 39W	9
Wintersinge	47 30N	7 48E	15
Winterswyl	51 58N	6 44E	16
Winterthur	47 30N	8 42E	15
Winterton	53 40N	0 35W	9
Winterton	52 43N	1 39E	10
† Winterveld	31 30S	24 0E	38
Winthorpe	53 9N	0 19E	9
Winwick	53 26N	2 36W	9
Winwick	52 27N	0 23W	10
Winyan Bay	33 10N	79 12W	44
Wipper, River	51 2N	6 52E	17
Wipperfurth	51 7N	7 29E	17
Wirthjaur	67 20N	16 36E	22
Wirksworth	53 5N	1 35W	9
Wirmo	60 50N	22 0E	23
Wirsitz	53 11N	17 16E	20
† Wirtemberg	48 35N	9 20E	18
Wirtheim	50 14N	9 20E	17
Wisbaden	50 4N	8 11E	17
Wisbeach	52 41N	0 18E	10
Wisbeach, St Mary's	52 40N	0 6E	10
Wisby	57 40N	18 28E	22
Wischwill	55 5N	22 20E	20
† Wisconsin	45 40N	90 0W	44
Wisconsan River	43 48N	88 48W	44
Wisely	51 19N	0 39W	10
Wisiart Isle	3 6S	152 45E	52
Wishaw Town	55 47N	3 57W	12
Wisi Prom	41 10N	9 30E	56
Wislok, River	50 13N	22 38E	19
Wisloka, River	50 28N	21 36E	19
Wismal	47 37N	16 20E	19
Wismar	53 52N	11 34E	17
Wisowitz	49 12N	17 42E	19
Wisp Hill	55 16N	3 2W	12
Wissek	53 12N	17 5E	20
Wissen	50 52N	7 34E	17
Wistaston	53 5N	2 18W	9
Wiston	51 50N	4 52W	10
Wiston	55 34N	3 40W	12
Wiszkow	52 34N	21 20E	23
Witby	52 17N	0 44W	10
Witchan	52 25N	0 12E	10
Witham	51 48N	0 36E	10
Witham R.	53 9N	0 39W	9
Witham, River	52 57N	0 1E	9
Witharston	52 29N	0 49W	10
Withern	53 19N	0 9E	9
Withern Eau	53 17N	0 6E	9
Withernwick	53 51N	0 11W	9
Withiel	50 26N	4 49W	10
Withington	53 26N	2 12W	9
Withington	51 50N	1 57W	10
Withlocoocky	28 51N	82 25W	44
Withnell	53 42N	2 35W	9
Withy Combe	51 9N	3 22W	10
Withy Combe, in the Moor	50 34N	3 47W	10
Witley	51 8N	0 38W	10
Witley Great	52 16N	2 20W	10
Witney	51 47N	1 30W	10
Witon Cape	40 40S	172 30E	53
Wittelsbach	48 28N	11 10E	18
Witten	52 58N	6 32E	16
Wittenberg	51 51N	12 43E	20
Wittenburgh	53 32N	11 8E	17
Wittering	50 47N	0 53W	10
Wittersham	51 0N	0 43E	10
Wittewierum	53 18N	6 43E	16
Wittingen	52 43N	10 40E	17
Wittlich	50 0N	6 53E	17
Wittmund	53 34N	7 49E	17
Wittnau	47 30N	7 58E	15
Witton W.	54 18N	1 55W	9
Witts de Is.	43 42S	146 25E	53
Wittstock	53 11N	12 23E	20
Witzendorf	52 56N	10 6E	17
Witzenhausen	51 21N	9 51E	17
Witzhaven	53 36N	10 20E	21
Wiurki Cape	35 10S	174 10E	53
Wiveliscombe	51 3N	3 17W	10
Wivelsfield	50 58N	0 7W	10
Wivenhoe	51 51N	0 57E	10
Wiodawa	51 33N	23 9E	19
Woburn	51 59N	0 38W	10
Wodden	55 15N	8 50E	21
Wodnian	49 9N	14 11E	19
Wodzislaw	50 2N	19 58E	23
Woelz	47 14N	14 18E	19
Woerden	52 5N	4 53E	16
Wohlau	51 19N	16 42E	20
Wohlen	47 20N	8 17E	15
Woho	34 30S	149 18E	52
Woiniez	49 57N	20 54E	19
Wojerabad	16 40N	79 41E	33
Woking	51 18N	0 33W	10
Wolbeck	51 54N	7 42E	17
Woldenberg	52 58N	15 40E	20
Woldhan	51 21N	0 28E	10
Wold Newton	54 10N	0 25W	9
Woldorf	53 43N	10 12E	21
Woled Abbusebah	30 0N	9 25W	36
Woled Aisun, Duar of	33 0N	8 43W	35
Wolf Hill	56 55N	2 41W	11
Wolf Rock. *See* Norfolk I.			52
Wolfach	48 18N	8 15E	18
† Wolfenbuttel	52 12N	10 40E	17
Wolfenbuttel	52 10N	10 33E	17
Wolfenschiess	46 53N	8 24E	15
Wolfersdyk	51 31N	3 48E	16
Wolffen	51 44N	12 16E	17
Wolfratshausen	47 53N	11 22E	18
Wolf River	44 48N	88 9W	44
Wolfsberg	46 51N	14 52E	19
Wolfsburgh	52 26N	10 48E	17
Wolfshagen	51 18N	9 10E	17
Wolfshausen	50 43N	8 43E	17
Wolgang S.	47 11N	8 26E	15
Wolgast	54 1N	13 42E	20
Wolka	53 32N	21 50E	20
Wollaston Foreland	71 45N	19 0W	39
Wollaston Lake	57 50N	104 0W	40
Wollaston Land	69 30N	115 0W	40
Wollin	53 52N	14 35E	20
Wollisholten	47 20N	8 31E	15
Wollon Dilly R.	34 42S	149 46E	52
Wollondilly R.	34 10S	150 24E	52
Wollongong Harb.	34 28S	151 0E	52
Wolloston	52 16N	0 41W	10
Wolombi	32 57S	151 10E	52
Wolombi Cape	32 57S	151 10E	52
Wolmar	57 24N	25 28E	23
Wolmirstadt	52 15N	11 41E	20
Wolsgo	64 40N	16 38E	22
Wolsingham	54 43N	1 52W	9
Wolstein	52 5N	16 6E	20
Wolstenholme, C.	62 40N	77 30W	40
Wolstenholme Sd.	76 50N	69 0W	40
Wolthausen	52 41N	9 57E	17
Wolton	51 52N	2 13W	10
Wolton le Soken	51 50N	1 14E	10
Woluwe	50 52N	4 25E	16
Wolverhampton	52 36N	2 6W	10
Wolvertham	50 59N	4 18E	16
Wolves	51 24N	3 8W	10
Wolvey	52 28N	1 23W	10
Wolviston	54 37N	1 19W	9
Womans' Isles	72 55N	55 50W	40
Wombourn	52 32N	2 11W	10
Wombridge	52 42N	2 27W	10
Wommels	53 6N	5 35E	16
Wonastow	51 46N	2 46W	10
Wonck	50 48N	5 34E	16
Wone	21 54N	75 25E	32
Wongan Hills	30 47S	116 30E	53
Wongrowitz	52 49N	17 11E	20
Wonston	51 2N	1 19W	10
Woodbridge	52 6N	1 18E	10
Woodburn	39 49N	75 3W	44
Woodbury	50 41N	3 24W	10
Woodchurch	51 4N	0 46E	10
Woodchurch	53 22N	3 5W	9
Woodeaton	51 48N	1 14W	10
Woodan	55 36N	2 25W	12
Woodend	57 34N	3 27W	11
Woodfield	39 48N	81 11W	44
Woodford	52 23N	0 35W	10
Woodford	53 20N	2 9W	9
Woodford	50 42N	2 19W	10
Woodford	51 36N	0 2E	10
Woodford (Galway)	53 3N	8 24W	13
Woodhead	57 26N	2 21W	11
Woodhead	55 18N	3 25W	12
Woodhorn	55 11N	1 32W	9
Woodhouse	57 26N	2 20W	11
Woodland	54 37N	1 54W	9
Woodland	57 20N	2 41W	11
Woodlandslee	55 40N	3 6W	12
Woodlesford	53 45N	1 28W	9
Woodmansey	53 50N	0 23W	9
Woodrising	52 37N	0 58E	10
Wood's Hill (Patagonia)	49 0S	68 0W	48
Woods, Lake of the	49 10N	94 40W	44
Woodside	57 32N	2 51W	11
Woodside	56 43N	2 37W	12
Woodstock	51 50N	1 22W	10
Woodville	31 10N	91 23W	44
Woodville	37 42N	77 35W	44
Woodwick	59 6N	3 6W	11
Woody Head	37 40S	175 56E	53
Woody Isles	12 47N	83 0E	46
Wookey	51 12N	2 40W	10
Wooldale	53 34N	1 47W	9
Woolendoorpettah	11 43N	79 23E	33
Wooler	55 33N	2 1W	9
Wooley	53 37N	1 31W	9
Woolfardisworthy	50 58N	4 21W	10
† Woolnorth	40 57S	144 55E	53
Woolpit	52 15N	0 53E	10
Woolwich	51 30N	0 5E	10
Wooly	30 17N	50 48E	32
Woony	20 6N	78 58E	33
Wooperton	55 28N	1 56W	9
Woore	52 59N	2 23W	9
Wooton	52 13N	0 54W	10
Wooton	50 44N	1 16W	10
Wooton	51 39N	2 22W	10
Wootton	53 39N	0 21W	9
Wootton	52 5N	0 32W	10
Wooton Mouth	52 48N	0 26E	10
Wooton South	52 47N	0 26E	10
Wootton Saven	52 15N	1 40W	10
Wootton Under Wood	51 49N	1 0W	10
Worb	46 56N	7 31E	15
Worbis	51 26N	10 25E	20
Worcester	33 43S	19 28E	38
† Worcester	33 0S	20 0E	38
Worcester	52 12N	2 13W	10
Worcester	42 16N	71 46W	44
† Worcestershire	52 12N	2 12W	10
Wordingborg	55 0N	11 54E	20
Worgl	47 30N	12 5E	19
Workingham	51 24N	0 51W	10
Workington	54 38N	3 35W	9
Worksop	53 18N	1 6W	9
Workum	52 59N	5 26E	16
Worldham, East	51 7N	0 59W	10
Worle	51 21N	2 55W	10
Worlingham	52 27N	1 36E	10
Wormdit	54 8N	20 9E	20
Wormhont	50 54N	2 27E	14
Worminghurst	50 56N	0 26W	10
Wormley	51 43N	0 3W	10
Worms	49 38N	8 23E	18
Worms Head	51 34N	4 16W	10
Worpleadon	51 16N	0 37W	10
Worstborn	53 47N	2 10W	9
Worstead	52 48N	1 24E	10
Worth	48 36N	12 13E	18
Worth	51 6N	0 9W	10
Worthen	52 38N	2 59W	10
Worthing	50 49N	0 23W	10
Worthington	52 46N	1 23W	10
Wortley	53 30N	1 34W	9
Wortley	53 47N	1 34W	9
Wossegau	54 55N	20 24E	20
Wottersen	53 35N	10 36E	21
Wotton Basset	51 33N	1 54W	10
Wotton North	51 10N	2 37W	10
Woudrichem	51 49N	5 0E	16
Wovdton	52 30N	1 22E	10
Wow	6 55N	2 50E	36
Woxna	61 22N	15 33E	22
Woynilow	49 7N	24 36E	19
Wrabness	51 56N	1 8E	10
Wragby	53 17N	0 20W	9
Wragby	53 39N	1 23W	9
Wrangle	53 3N	0 7E	9
Wrath, Cape	58 38N	5 0W	11
Wratting, West	52 9N	0 22E	10
Wrawby	53 35N	0 28W	9
Wray	54 6N	2 37W	9
Wray, Sound of	57 25N	7 12W	11
Wreay	54 50N	2 54W	9
Wreck River	17 51N	76 54W	47
Wrenbury	53 2N	2 36W	9
Wrentham	52 23N	1 38E	10
Wreschen	52 21N	17 30E	20
Wreston	51 58N	2 10W	12
Wrexham	53 3N	2 59W	9
Wrietzin	52 46N	14 6E	20
Wrighting	53 35N	2 41W	9
Wrights Farm. *See* Norfolk I.			52
Wroot	53 32N	0 56W	9
Wrotham	51 18N	0 18E	10
Wroughton	51 31N	1 49W	10
Wroxall South	51 23N	2 13W	10
Wroxeter	52 40N	2 38W	10
Wroxham	52 42N	1 22E	10
Wrston	53 55N	1 35W	9
Wudd	27 20N	66 41E	33
Wuddaul	21 6N	71 38E	33
Wudwaun	22 38N	71 45E	33
Wukhood	31 27N	70 25E	32
Wular Lake	34 25N	74 58E	33
Wulkfelde	53 44N	10 8E	21
Wultee	18 25N	74 12E	33
Wunime, River	53 10N	8 40E	18
Wundly	20 35N	74 15E	24
Wunpurty	16 20N	78 10E	33
Wuren	47 26N	8 21E	15
Wurewyl	46 53N	7 20E	15
Wurgnom	21 49N	73 54E	33
Wurley Great	51 34N	0 15E	10
Wurm, Lake	47 55N	11 19E	18
Wurmansquick	48 19N	12 40E	18
Wurnaghs	36 48N	66 50E	32
Wurneira	20 11N	74 5E	33
Wurrora	20 14N	79 5E	33
Wursa	20 50N	74 2E	33
Wurzburg	49 45N	9 57E	18
Wurzen	51 20N	12 42E	17
Wushutee Mts.	28 0N	63 0E	32
Wusmanger	29 10N	53 3E	32
Wust	52 32N	12 10E	20
Wusterhausen	52 59N	12 44E	20
Wustrow	52 56N	11 7E	17
Wutach, River	47 36N	8 16E	17
Wutzin	53 22N	18 4E	20
Wuzeerkhan	34 25N	68 13E	32
Wybong	32 4S	150 37E	52
Wycliffe	54 30N	1 38W	9
Wycombe, High	51 38N	0 45W	10
Wycombe, Wt.	51 39N	0 48W	10
Wye	51 11N	0 57E	10
Wye, River	51 38N	2 40W	10
Wyk by Duurstede	51 58N	5 20E	16
Wyke	54 44N	8 40E	21
Wykham	54 14N	0 32W	9
Wyl	47 25N	9 0E	15
Wyla	47 26N	8 48E	15
Wymondham	52 45N	0 44W	10
Wymondham	52 35N	1 6E	10
Wyndham	34 53S	117 59E	53
Wyn-koops Bay	7 15S	106 18E	35
Wynnton	36 21N	77 44W	44
Wyns	53 16N	5 49E	16
Wyoumburg	53 2N	2 25W	9
Wyragur	20 30N	80 5E	33
Wyre Harb	53 55N	3 0W	9
Wyre, River	53 58N	2 43W	9
Wytgaard	63 9N	5 47E	16
Wytham	51 46N	1 19W	10
Wytheburn	54 30N	3 4W	9
Wyvis, Ben	57 41N	4 34W	11

X

Xagua, Port	22 3N	80 33W	47
Xala	18 35N	103 43W	46
Xalapa	19 34N	96 52W	46
Xalapa	20 25N	104 35W	46
Xalayo	19 10N	90 10W	47
Xanten	51 41N	6 26E	17
Xanthus	36 21N	29 23E	30, 56
Xanthus R.	36 16N	29 16E	56
Xativa San Felipe	38 57N	0 38W	24
Xavier, S.	15 58S	62 12W	49
Xeberos	5 20S	76 15W	49
Xenia	39 40N	83 50W	44
Xenil, *or* Jenil River	37 39N	5 11W	24
Xeres	19 10S	56 46W	51
Xeres de la frontera	36 39N	6 6W	24
Xero Nisi	38 0N	24 18E	28
Xeros, G. of	40 35N	26 30E	30
Xertigny	48 3N	6 26E	14
Xexui R.	24 25S	56 45W	50
Xicoco, Isle	33 20N	133 14E	29
Xilo Kastro	38 4N	22 34E	28
Ximari	30 39S	71 33W	50
Ximena	36 28N	5 27W	24
Ximenado	37 45N	1 10W	24
Ximenes	27 48S	64 33W	50
Ximilitepeque	16 15N	98 5W	46
Xinju, River	1 38S	57 50W	50
Xipajapa	1 35S	80 35W	49
Xitiquaro	19 36N	100 6W	46
Xivara, River	0 13S	66 48W	49
Xucar, River	39 8N	0 13W	24
Xuguiriama, R.	6 57S	71 10W	49
Xuruma River	3 13N	60 12W	49

Y

Y, the River	52 22N	5 0E	16
Yabebiri R.	23 55S	58 0W	50
Yabes Jebel	32 28N	35 39E	31
Ya-choo	30 9N	103 0E	34
Yaculmana	27 33S	62 36W	50
Yacuma R.	13 2S	66 0W	49
Yacza	53 25N	123 10E	29
Yafa	32 42N	35 18E	31
Yagan	38 33N	45 38E	37
Yai	18 24N	108 53E	34
Yaik, R., *or* Ural	50 0N	51 30E	23
Yaila	38 52N	33 59E	30
Yair Bridge	55 34N	2 53W	12
Yaitcheou	18 42N	108 35E	35
Yakabotuna	34 42N	67 45E	33
Yakbug	39 10N	67 0E	32
Yakong Tulao	32 35N	80 10E	33
Yakoutsk	62 5N	129 30E	29
Yakumnee	32 42N	88 42W	44
Yallah Hills	17 54N	76 33W	47
Yallah River	17 52N	76 37W	47
Yalle River	6 18N	81 42E	33
Yalo	31 51N	35 2E	31
Yalobach	38 15N	31 20E	30
Ya-long-kiang	29 20N	100 35E	34
Yalong King	26 36N	102 10E	35
Yamaska	46 3N	72 50W	42
† Yamaska	46 5N	72 40W	42
Yambari, River	10 40S	71 53E	49
Yameos	3 45S	75 1W	49
Yamerina Chan	33 10S	146 13E	52
Yamparaes	19 11S	64 0W	50
Yamsk	60 40N	155 10E	29
Yana, River	70 50N	136 30E	29
Yanatilda	12 0S	72 0W	49
Yandaboo	21 25N	95 18E	34
Yaneguedel Wells	30 9N	4 53W	36
Yang	33 10N	107 42E	34
Yang	26 5N	100 9E	34
Yang Kiang	29 26N	104 10E	34
Yang chov	32 32N	119 5E	34
Yange	13 28N	98 33E	35
Yangtse Kiang Koo	31 46N	120 25E	29
Yanis Island	35 19N	26 11E	27
Yanglia-dzian R.	29 28N	91 32E	33
Yang-pi-kiang	25 40N	100 12E	34
Yan-king	40 30N	116 0E	34
Yan-ngan	36 45N	109 20E	34
Yao	25 30N	101 20E	34
Yao	34 50N	108 48E	34
Yao, River	3 48N	67 27W	49
Yaon-gan	25 40N	101 40E	34
Yaoorie	12 0N	5 5E	36
Yao-tcheou	28 58N	116 25E	34
Yap, Isle	10 10N	139 10E	29
Yapa	5 10S	77 38W	49
Yapar	40 35N	85 45E	29
Yapchun	35 34N	77 40E	33
Yar Mount	33 35S	150 14E	52
Yara Yara R.	37 50S	145 4E	52
Yarapason	38 47N	31 30E	30
Yarbasan	40 40N	30 40E	30
Yarborough	53 25N	0 1E	9
Yarcombe	50 53N	3 4W	10
Yardley	52 28N	1 48W	10
Yardley	52 5N	0 53W	10
Yare, River	52 35N	1 38E	10
Yargui	28 46N	92 37E	33
Yarkand	39 0N	77 0E	29
Yarkand, River	40 50N	83 0E	29
Yarkiadzangboo River	33 50N	90 0E	33
Yarknaus	62 20N	27 38E	23
Yarlington	51 3N	2 29W	10
Yarm	54 30N	1 21W	9
Yarmouth (Isle of Wight)	50 43N	1 30W	10
Yarmouth (Norfolk)	52 36N	1 42E	10
Yarmouth (Nova Scotia)	43 50N	66 7W	41
Yarnfield	52 53N	2 11W	9
Yarpole	52 16N	2 46W	10
Yarrow	55 33N	3 3W	12
Yarrow, River	55 32N	2 54W	12
Yartobe	35 9N	78 12E	33
Yary River	0 50S	51 23W	51
Yasin	36 0N	73 30E	33
Yasin River	35 28N	74 5E	33
Yass Plains	34 52S	148 55E	52
Yass River	34 50S	149 0E	52
Yasur	31 42N	34 42E	31
Ya-tcheou	30 8N	103 20E	34
Yately	51 20N	0 49W	10
Yatesbury	51 26N	1 55W	10
Yathkyed, Lake	61 50N	97 20W	40
Yattou	51 58N	2 32W	10
Yatton Keynell	51 28N	2 11W	10
Yauca	15 35S	74 45W	49
Yauca, River	15 36S	74 43W	49
Yaugueda	7 42S	78 53W	49
Yaure	14 43S	71 43W	49
Yaverland	50 41N	1 9W	10
Yavi	22 0S	65 35W	50
Yawry Bay	8 10N	13 10W	36
Yaxhall	52 47N	1 48W	10
Yaxham	52 41N	0 57E	10
Yaxley	52 20N	1 0E	10
Yaxley	52 33N	0 16W	10
Yayood R.	35 51S	149 0E	52
Yazduwah	32 22N	55 32E	32
Yazoo, Lake	32 40N	90 45W	44
Yazoo, River	32 25N	91 3W	44
Yazor	32 7N	2 51W	10
Yba	45 20N	119 58E	34
Yberg	47 2N	8 45E	15
Ybicuy	33 41S	59 19W	50
Ybicuy R.	32 30S	56 0W	50
Ycari	17 12S	65 54W	49
Y-chang	30 50N	111 10E	34
Y-chco	35 0N	118 30E	34
Y-choo	39 25N	115 30E	34
Yealand	54 10N	2 47W	9
Year	38 6N	47 59E	32
Yebenes	39 37N	3 55W	24
Yebna	31 51N	34 46E	31
Yebrud	33 56N	36 41E	31
Yechil Irmak	41 24N	36 34E	30
Yechil Kul, *or* Green Lake	36 10N	83 35E	33
Yecla	38 37N	1 13W	24
Yedur	31 39N	35 6E	31
Yeghen Lake	34 40N	89 24E	33
Yeh	15 12N	98 3E	35
Yekali	17 40N	77 41E	33
Yelames	40 35N	2 48W	24
Yelcundla	17 53N	78 15E	33
Yell, Isle	60 37N	1 6W	12
Yell Sound	60 35N	1 15W	12
Yellangush	38 5N	63 28E	32
Yellarapelvly	10 7N	76 25E	33
Yellow Creek	33 15N	90 15W	44
Yellow Water, River	30 40N	87 0W	44
Yellow River	43 4N	91 2W	44
Yellow Medicine River	44 42N	95 12W	44
Yelvertoft	52 22N	1 7W	10
Yemama	24 0N	47 10E	29
Yembo	24 20N	38 15E	29
Ye meea	25 52N	95 40E	34
Yemunpilly	16 35N	77 46E	33
Yen-choo	29 40N	119 28E	34
Yengikhan	39 50N	41 0E	30
Yeni Liman	39 20N	26 14E	30
Yeniji Kieui	40 15N	28 48E	30
Yeni-kioy. *See* the Bosphorus			27
Yenisei, River	69 30N	88 0E	29
Yeniseisk	58 55N	91 55W	29
Yenning	29 45N	118 7E	34
Yenping	26 40N	118 30E	34
Yentcheou	29 20N	119 0E	34
Yeou-yang	28 48N	108 50E	34
Yeovil	50 57N	2 37W	10
Yerbabuena	29 41S	71 17W	50
Yerbeston	51 45N	4 49W	10
† Yerd	32 10N	55 45E	32
Yeri Mt.	37 48N	20 44E	28
Yermodsong	28 13N	88 15E	33
Yeshwuntgurh	16 38N	73 24E	33
Yetholm	55 33N	2 17W	12
Yetholm Kirk	55 33N	2 17W	12
Yeu, River	13 0N	12 30E	36
Yeven Creek	35 12S	147 50E	52
Yeyrugerri	16 4N	77 26E	33
Yezd	32 11N	56 0E	32
† Yezd	32 10N	56 0E	32
Yezdikhast	31 30N	52 16E	32
Yezdikhust	37 55N	53 52E	32
Yezdikhust	27 25N	53 50E	32
Yffnioc	48 30N	2 41W	14
Yguomandiya	24 2S	56 58W	51
Yic, River	33 20S	56 48W	50
Yic, River	33 10S	56 30W	51
Yija	40 31N	44 43E	23
Yispin Grande R.	30 35S	60 38W	49
Ykima	24 22N	125 10E	34
Ylican	8 20N	124 15E	35
Ylleberg	56 20N	8 49E	21
Ylst	53 1N	5 37E	16
Ymassa, River	4 5S	78 7W	49
Ymonville	48 15N	1 45E	14
Ymuani	6 44N	64 35W	49
Ynahog M.	52 48N	4 45W	10
Yo	21 30N	94 20E	34
Yocallo	19 15S	65 41W	50
Yoce	28 24N	61 50E	32
Yokdj

Names.	Lat.	Long.	No. of Map.
Zebbe, River	30 37s	25 7e	38
Zela	40 15n	36 5e	56
Zelaya	20 42n	100 35w	46
Zele	51 5n	4 1e	16
Zeleia	40 12n	27 30e	56
Zelendin	6 40s	78 27w	49
Zelhem	52 1n	6 23e	16
Zeliten	32 30n	14 25e	36
Zell	50 6n	7 9e	17
Zell	50 39n	10 9e	17
Zell	47 8n	7 55e	15
Zell (Baden)	48 22n	8 7e	18
Zell (Lower Maine)	49 58n	10 40e	18
Zella	28 30n	18 20e	36
Zelline, River	45 49n	12 42e	25
Zelt	47 53n	9 59e	18
Zemena	38 1n	22 37e	28
Zemgan	27 24n	56 22e	32
Zemliansk	51 53n	38 52e	23
Zenabor	45 46n	19 11e	19
Zendarood River	32 18n	53 35e	32
Zeneta	37 59n	0 58w	24
Zenobia	35 39n	39 45e	56
Zeng, *or* Segna	45 1n	14 55e	19
Zenkov	50 12n	34 36e	23
Zennor	50 12n	5 33w	10
Zenta	45 57n	20 7e	19
Zenzen	34 10n	51 15e	32
Zeoke	30 24s	25 20e	38
Zephath, *or* Hormah	30 59n	35 12e	31
Zephathah, Val of	31 39n	34 55e	31
Zephira Cape	41 3n	38 35e	30
Zephyrium	36 50n	34 40e	56
Zephyrium	38 0n	16 5e	56
Zephyrium Prom.	36 16n	33 58e	56
Zephyrium Prom.	32 48n	22 30e	56
Zephyrium Prom.	35 20n	25 42e	56
Zepidotum	21 22n	31 55e	56
Zepila	17 0s	69 44w	49
Zera	35 17n	3 9w	36
Zerafchan River	39 55n	65 40e	32
Zeral	36 3n	53 5e	32
Zerbst	51 57n	12 10e	20
Zer-deni	33 46n	36 20e	24
Zered Brook	31 2n	35 43e	31
Zerellera, la	40 51n	0 4e	24
Zerezal, Porto	43 5n	6 33w	24
Zerf	49 38n	6 43e	18
Zerga Lake	35 26n	37 30e	30
Zeriah	35 21n	5 4e	36
Zer-in	32 34n	35 21e	31
Zerinia	41 14n	26 14e	56
Zerka Nahr	32 34n	34 55e	31
Zerkow	52 5n	17 36e	20
Zernetz	46 42n	10 4e	15
Zernova	41 23n	23 59e	27
Zero Mount	36 51s	142 14e	52
Zerovia	43 36n	23 12e	27
Zerro Pegadeo	38 25n	22 26e	28
Zerro River	37 43n	22 30e	28
Zerzahal	36 31n	1 59e	36
Zesch	46 11n	7 54e	15
Zetcot	50 45n	4 20w	10
Zeteleka	46 26n	25 18e	19
Zettat, Kraal	33 1n	6 56w	36
Zettoun	38 54n	22 26e	28
Zeuenroda	50 39n	11 58e	17
‡ Zeugitana	36 30n	9 40e	56
Zeugma	37 18n	37 51e	56
Zeunga	28 33n	87 30e	33
Zeven	53 18n	9 14e	17
Zevennaar	51 57n	6 5e	16
Zevenbergen	51 39n	4 37e	16
Zeyla	11 15n	43 30e	36
Zgierz	51 54n	19 32e	23
Zhobe River	31 15n	68 55e	32
Ziabad	36 12n	49 8e	32
Ziattzy	57 18n	52 11e	23
Zib ez	33 3n	35 7e	31
Zib Zarram	25 10n	63 18e	32
Zibarasz	49 40n	25 56e	19
Zibru Palanka	43 47n	23 27e	27
Zicavo	41 53n	9 6e	25
Zichidorf	45 12n	21 13e	19
Zicker	53 38n	16 14e	20
Zickhusen	53 45n	11 30e	17
Ziebingen	52 10n	14 48e	20
Ziegenhayn	50 55n	9 14e	17
Ziegenkals	50 20n	17 28e	20
Ziegenruck	50 36n	11 40e	20
Zielentzig	52 22n	15 3e	20
Zierikzee	51 37n	3 55e	16
Zierniki	52 47n	17 30e	20
Ziesar	52 15n	12 22e	20
Ziest	52 6n	5 14e	16
Zieza	38 16n	1 35w	24
Zif	31 31n	35 10e	31
Zifirio, Cape	34 39n	32 28e	30
Zifte	30 42n	31 17e	37
Zihun River	37 0n	66 0e	29
Zilah	47 9n	22 44e	19
Zilah	47 11n	22 56e	19
Zilleh	40 20n	36 3e	30
Zillis	46 38n	9 27e	15
Zimara	38 55n	38 44e	56
Zimbaoe	18 39s	30 45e	36
Zimbas, Fort	15 30s	35 30e	36
Zimerwald	46 52n	7 28e	15
Zimiti	8 2n	74 10w	49
Zimmetshausen	48 18n	10 35e	18
Zimnitsy	54 4n	34 35e	23
Zin, Desert of	30 0n	35 12e	37
Zinal	46 7n	7 38e	15
Zingan	36 49n	48 18e	32
Zingis Prom.	8 0n	49 35e	55
Zingst, Isle	54 21n	12 47e	20
Zinti	21 20s	65 12w	50
Zinzeren	44 36n	23 31e	27
Zinzilinsk	45 41n	47 0e	23
Zipaquira	4 52n	74 10w	49
Ziph	31 31n	35 10e	31
Ziph, Wilderness of	31 30n	35 15e	31
Zircooa, Isle	24 54n	53 17e	32
Zirez	47 15n	17 55e	19
Zirghan	53 24n	55 53e	23
Zirina	36 59n	22 36e	28
Zirke	52 36n	16 1e	20
Zirknitz	45 48n	14 26e	19
Zirl	47 18n	11 18e	19
Zirmie	13 30n	7 25e	36
Zittang	17 42n	96 52e	35
Zittau	50 51n	14 46e	17
Zizers	46 55n	9 32e	15
Zizil Agatch	38 57n	48 39e	23
Zizokhori	38 57n	23 10e	28
Zloczow	49 49n	25 1e	19
Zlota	44 23n	27 23e	27
Zmiev	49 38n	36 25e	23
Zmygrod	49 37n	21 37e	19
Znaim	48 52n	16 1e	19
Zneisten	46 26n	7 49e	15
Znin	52 51n	17 42e	20
Znudacao	4 12n	63 32w	49
Zoan	30 58n	31 48e	31
Zoar	31 17n	35 37e	31
Zoara	32 53n	12 3e	36
Zobern	50 25n	12 4e	17
Zobten	50 55n	16 45e	20
Zocco. *See* Gibraltar			24
Zodocatha	30 50n	35 40e	56
Zoelmonde	51 56n	5 17e	16
Zoest	52 11n	5 19e	16
Zoeterwoude	52 7n	4 31e	16
Zofingen	47 18n	7 56e	15
Zogenweil	47 52n	9 30e	18
Zogho	9 35n	1 40e	36
Zogno	45 47n	9 42e	25
Zogria Isle	39 7n	23 38e	28
Zohab	34 30n	46 4e	32
Zolinus	47 50n	8 35e	18
Zolkiew	50 4n	24 4e	19
Zollenspeiker	53 26n	10 10e	21
Zollos	48 5n	23 1e	19
Zolontzi, Lake	46 40n	68 10e	20
Zolotitsa	64 56n	37 0e	23
Zolotonoba	49 35n	32 19e	23
Zolountinsk	47 50n	46 34e	23
Zondereinde, R.	34 4s	20 12e	38
Zonnebeke	50 52n	2 58e	16
Zooai Lake	8 20n	39 10e	36
Zoodakhara	42 34n	47 14e	23
Zorate, Isle	13 59s	76 25w	49
Zorax	37 0n	23 0e	28
Zorge	51 38n	10 38e	19
Zorita	39 10n	5 40w	24
Zorita	40 45n	0 5w	24
Zorneling	49 2n	11 43e	18
Zotovska	50 3n	42 26e	23
Zottscamp	53 21n	6 17e	16
Zoubtzov	56 14n	34 28e	23
Zoura	57 31n	53 20e	23
Zouranit	28 41n	11 28e	36
Zourhab River	38 0n	67 32e	32
Zouromal	41 15n	42 48e	30
Zout, River	33 5s	23 45e	38
Zoute Kloof	33 22s	20 52e	38
Zouye	90	30 15e	37
Zowan	36 11n	10 8e	36
Zowarin	35 40n	9 14e	36
Zozul, Jeb.	32 25n	1 30e	36
Zsambok	47 31n	19 42e	19
Zsarnovia	48 29n	18 40e	19
Zscho	50 44n	12 59e	17
Zsolna	49 12n	18 41e	19
Zubbo	28 25n	29 12e	37
Zubingen	48 56n	10 20e	18
Zuchan	53 17n	15 14e	20
Zucheno	19 2n	90 5w	47
Zuela	26 10n	15 48e	36
Zuera	41 56n	0 47w	24
Zufre	37 53n	6 17w	24
‡ Zug	47 8n	8 31e	15
Zug	47 9n	8 31e	15
Zug der Russen	46 55n	8 45e	15
Zug, Lake	47 6n	8 30e	15
Zuid Laren	53 5n	6 42e	16
Zuiddorp	51 14n	3 55e	16
Zuider Zee	52 33n	5 30e	16
Zuidwolde	52 40n	6 26e	16
Zuilichem	51 48n	5 8e	16
Zujar, River	38 51n	5 45w	24
Zukau	54 22n	18 23e	20
Zuklu	37 15n	42 35e	30
Zuluctzin	49 50n	20 52e	19
Zula Lagua	44 57n	15 3e	19
Zula-basi Isle	2 20s	125 57e	35
Zulakah Wady	28 58n	34 14e	31
Zula-mangola, Isle	1 50s	125 30e	35
Zulch	50 45n	6 36e	17
Zulia, *or* Sulia R.	9 13n	72 8w	49
Zullichau	52 4n	15 37e	20
Zulnree	28 45n	66 32e	33
Zulz	50 25n	17 42e	20
Zuman Shah	30 49n	70 44e	33
Zumaya	43 17n	2 16e	24
Zumba	16 32s	26 55e	36
Zumuti	46 0n	7 46e	15
Zunae	2 17s	76 35w	49
Zunguldai R.	41 30n	31 49e	30
Zurlia	31 50n	68 20e	33
Zuri, Isle	43 40n	15 40e	19
‡ Zurich	47 26n	8 39e	15
Zurich	47 22n	8 32e	15
Zurich, Lake	47 16n	8 43e	15
Zurka Main, W.	31 38n	35 45e	31
Zurka River	32 16n	35 38e	31
Zurrah Lake	31 30n	61 30e	32
Zurriek	35 48n	14 29e	26
Zuruck	33 10n	59 8e	32
Zusam, River	48 41n	10 47e	18
Zusmarshausen	48 23n	10 36e	18
Zutphen	52 8n	6 11e	16
Zuurbrak	33 57s	20 30e	38
Zuure Bergen	33 10s	25 40e	38
Zuure Bergen	32 40s	19 35e	38
Zuure Berg	31 22s	26 15e	38
Zuwerah ez	31 12n	35 24e	31
Zuyt Coote	51 4n	2 29e	14
Zuz	46 36n	9 58e	15
Zvenigorod	55 44n	36 38e	23
Zvenigorodka	49 7n	30 57e	23
Zvornik	44 28n	19 13e	27
Zwage, la P.	34 17n	75 50e	33
Zwartdoon, River	30 50s	18 0e	38
‡ Zwarte Ruggens	33 0s	25 0e	38
Zwarte Shis	52 39n	6 4e	16
Zwartklip, *or* Oorlog's Kloof, R.	31 33s	18 50e	38
‡ Zwartland	33 15s	18 25e	38
Zwartlinjes River	29 56n	17 10e	38
Zwarte River & Valley	34 2s	22 43e	38
Zweel	52 50n	6 45e	12
Zweihausen	52 22n	8 31e	17
Zwettel	48 38n	15 14e	19
Zweybrucken, *or* Deux Ponts	49 15n	7 23e	18
Zweyzimmen	46 33n	7 22e	15
Zwichenahn	53 10n	8 4e	17
Zwickau	50 44n	12 30e	17
Zwiel	48 58n	13 6e	18
Zwinder	52 43n	6 40e	16
Zwingenberg	49 26n	9 2e	18
Zwittau	49 44n	16 29e	19
Zwittau, River	48 53n	16 54e	19
Zwolle	52 31n	6 4e	16
Zwyndrecht	51 50n	4 41e	16
Zydaczow	49 22n	24 11e	19
Zydowo	52 32n	16 41e	20
Zygovista	37 34n	22 6e	28
Zygrae	31 35n	25 47e	56
Zywiec	49 40n	19 8e	19

APPENDIX.

T. S. designates Townships in Canada. U. S. United States, North America. Austr. Australasia. ‡ Prefixed to a name signifies a Country, Province, District, &c. § Prefixed to a name signifies a Tribe, People, &c.

Names.	Lat.	Long.	No. of Map.
A			
Aa R.	46 53n	8 21e	15
Aach	47 51n	8 51e	18
Aachen	50 46n	6 4e	17
Aakuma R.	25 0s	18 24e	38
Aar Glac. Unter	46 40n	8 15e	15
Aarösund	55 15n	9 40e	17
Ababdeh Beduins	25 0n	34 10e	37
Ababies	23 37s	16 35e	38
Abachouap	23 10s	16 38e	38
Abai River	12 0n	35 0e	36
Abanhuas, *or* Red Bank	23 0s	14 49e	38
Abbach	48 56n	12 2e	18
Abberille, U. S.	31 30n	85 20w	44
‡ Abbitibbe	49 30n	77 0w	42
‡ Abbitibbe	50 0n	76 0w	40
Abdah	31 0n	46 48e	30
Abdalla Ibn	31 40n	47 19e	30
Abel Tasman R.	11 30s	137 30e	52
Abenberg	49 14n	10 57e	18
Abercromby, T. S.	46 0n	74 9w	42
Aberdeen I.	68 30n	93 10w	40
‡ Aberdeen	25 50s	149 0e	52
Aber See	47 45n	13 25e	18
Abert L.	42 30n	129 40w	45
Abfalterbach	46 46n	12 30e	18
‡ Abinger	37 30s	140 0e	52
‡ Abinger	45 0n	77 15w	42
Abington	55 34n	3 49w	12
Abington	42 6n	70 55w	41
Ablah	22 10n	43 40e	29
Ablorialik B.	59 40n	65 40w	40
Aboh	5 45n	7 55e	36
Abott	45 6n	69 29w	41
Abou Arish	16 30n	43 0e	36
Abraham Pt.	65 10n	64 0w	40
Absberg	49 9n	10 52e	18
Absecum	39 25n	74 20w	44
Abtenau	47 35n	13 20e	18
Abtey Thal	46 37n	11 53e	18
Abu Cuba	31 8n	46 6e	30
Abu Fadal	32 3n	44 57e	30
Abu Saide	35 50n	39 35e	30
Abu Serai	35 9n	40 27e	30
Abu Sof	31 5n	46 23e	30
Abundance Mt.	26 30s	148 50e	52
Abureish	34 47n	43 36e	30
‡ Acadie	45 10n	73 25w	46
Accomac	37 45n	75 35w	44
Ach	48 9n	12 50e	18
Achæ a Vetus	43 45n	38 30e	56
Achen R.	47 46n	12 28e	18
Achen See	47 28n	11 43e	18
Achenthal	47 32n	11 42e	18
Achingall	58 24n	3 15w	11
Achter Wr.	54 0n	13 58e	17
Ackland B.	75 0n	98 50w	40
Aculagack L.	58 40n	155 0w	40
Acton	43 32n	70 57w	41
Acton Ho.	53 14n	114 20w	40
Acworth C.	72 40n	104 0w	40
Adama Jikera	9 30n	12 10e	36
‡ Adamawa	9 0n	13 0e	36
Adamello, Mt.	46 10n	10 30e	18
Adams	43 50n	76 5w	42
Adams Bay	12 5s	131 5e	52
Adams, N.	42 46n	73 10w	42
Adamsthal	49 19n	16 41e	18,36
Adawa	22 20n	48 56e	29
Adda	5 30n	1 15e	36
Addeir	30 50n	47 32e	30
‡ Addington	44 30n	77 0w	42
‡ Addison	44 0n	73 10w	42
Addison	44 35n	67 47w	41
Addison	42 11n	77 24w	42
Addo, Dr.	33 35s	25 44e	38
Adelaer C.	61 45n	42 5w	40
Adelaide	43 15s	147 5e	53
‡ Adelaide	35 0s	138 40e	52
Adelaide Peninsula	68 0n	98 0w	40
Adelaide River	12 0s	131 20e	52
Adelebsen	51 35n	9 43e	17
Adelia Land	66 0s	140 0e	12
Adelnau	51 34n	17 42e	17
Adelsberg	45 46n	14 13e	18
Aden, Gulf of	14 0n	50 0e	36
Adenau	50 22n	6 55e	17
Adersbach	50 38n	16 4e	17
Adheri	9 59n	43 0e	36
Adjala, T. S.	44 6n	80 0w	42
Admiralty I.	69 30n	101 40w	40
Admiralty Inlet	73 40n	83 20w	40
Admiralty Inlet	47 50n	122 30w	39
Admont	47 34n	14 27e	18
Adowa	14 35n	39 3e	36
Adrian	41 52n	84 10w	44
Adrians F.	30 34s	19 44e	38
Advocate Harb.	45 17n	64 50w	41
Ae R.	46 58n	8 21e	17
Aeggishhorn	46 28n	8 5e	15
Æröeskjobing	54 53n	10 24e	17
Afade	12 20n	14 50e	36
Affers Thal	46 41n	11 40e	18
Afienz	47 38n	15 13e	18
‡ Afontaine	46 20n	79 15w	42
Agger R.	50 53n	7 13e	17
Aggersö I.	55 13n	11 10e	17
Agnes Monument	70 40n	68 5w	40
Agomska I.	53 0n	81 40w	40
Agordo	46 17n	12 2e	18
Agulhas, C. L.	34 53s	20 0e	38
Agusta Emerita	38 55n	6 20w	55
Aharatret Wady	24 15n	34 44e	37
Ahimate	40 20s	175 30e	53
Ahlbeck See	53 39n	14 12e	17
Ahlden	52 46n	9 32e	17
Ahmar River	8 20n	8 0w	26
Ahmedabad	30 22n	71 42e	33
Ahr R.	50 30n	7 0e	17
Ahren Thal	47 0n	11 57e	18
Ahrweiler	50 32n	7 5e	17
Ahuries F.	28 35s	18 24e	38
Aibek	36 2n	68 30e	33
Aichach	48 27n	11 9e	18
Aichstetten	47 54n	10 3e	18
Aidenbach	48 34n	13 4e	18
Aigen	48 39n	13 57e	18
Aindling	48 30n	10 57e	18
Ainsalah	27 10n	2 3e	36
‡ Airy	45 30n	78 10w	42
Airy C.	74 58n	96 40w	40
Aisch R.	49 42n	10 50e	18
Aislingen	48 30n	10 26e	18
Aitrach R.	48 50n	12 32e	18
Ajelah	23 10n	53 44e	29
Ajeri	34 52n	42 56e	30
Akaloa	43 40s	173 3e	53
Akaroa	43 48s	172 57e	53
Aken	51 57n	12 2e	17
Akiba	31 0n	43 40e	29
Akitio	40 35s	176 34e	53
Akpatok I.	60 0n	67 40w	40
‡ Akpoto	7 30n	11 35e	36
Akron	41 0n	81 40w	44
Aksoobi	35 43n	39 53e	30
Akun	54 20n	165 50w	40
Akutan	54 15n	166 20w	40
Akyab	20 3n	93 10e	35
Akpatok I.	60 0n	67 40w	40
‡ Akpoto	7 30n	11 35e	36
Akron	41 0n	81 40w	44
Aksoobi	35 43n	39 53e	30
Akun	54 20n	165 50w	40
Akutan	54 15n	166 20w	40
Akyab	20 3n	93 10e	35
Al Antakiyah	31 59n	45 2e	30
Al Arkah	31 6n	46 17e	30
Al Asaniyah	31 6n	46 15e	30
Al Barbuyah	31 29n	45 23e	44
Al Bostan	31 45n	47 10e	30
Al Hasaniyah	32 44n	44 15e	30
Al Kayem	34 20n	41 10e	30
Al Khudhr	31 19n	45 37e	30
Al Khudhr Bandirdish	31 15n	45 44e	30
Al Kut	31 2n	46 29e	30
Ala	27 0n	38 10e	29
Ala	45 45n	10 59e	18
Aland R.	52 58n	11 36e	17
Alantika Mt.	9 0n	12 30e	36
Alapaha	30 58n	83 7w	44
Alat	32 26n	44 44e	30
Albany	44 17n	70 48w	41
‡ Albany	42 30n	74 10w	42
‡ Albany	33 20s	26 30e	38
Albany Ft.	52 12n	82 5w	40
Albany L.	10 45s	142 39e	52
Albany R.	52 15n	82 30w	40
Albany, U. S.	36 40n	84 42w	44
Albany, U. S.	31 35n	84 20w	44
Albatross Rock	27 0s	15 10e	38
Albeck	48 28n	10 2e	18
‡ Albemarle	44 50n	81 10w	42
Albemarle, U. S.	35 15n	80 15w	30
Albersdorf	54 8n	9 17e	17
Albersweiler	49 13n	8 30e	18
‡ Albert	48 17n	69 55w	41
‡ Albert	46 12n	82 20w	42
‡ Albert	31 0s	142 40e	52
‡ Albert	34 15s	140 0e	52
‡ Albert	31 0s	27 0e	38
‡ Albert Land	76 40n	140 0w	40
Albert Fort	33 25s	27 8e	38
Albert Lake	35 25s	139 45e	52
Albert Lake	35 36s	139 20e	52
Albert Port	43 36s	172 50e	53
Albert Port	43 56n	81 50w	42
Albert R.	17 40s	140 0e	52
Albertland Settlement	36 20s	174 30e	53
Alberton	38 33s	146 46e	52
Albeuve	46 32n	7 4e	15
Albion	41 53n	80 26w	42
Albion	43 31n	76 8w	42
Albion In.	47 14s	167 40e	53
Albion I.			52
Albion, Township	43 55n	79 52w	42
Albona	45 6n	14 7e	18
Albreda	13 30n	16 0w	36
Albula Pass	46 35n	9 50e	15
Alburg	44 58n	73 20w	42
Albury	36 0s	147 0e	52
Aldboro, T. S.	42 37n	81 46w	42
Aldenhoven	50 53n	6 16e	17
Aldfield, T. S.	45 40n	76 10w	42
Aldrich C	76 12n	104 30w	40
Aleis	13 30n	32 25e	36
Aletsch Glac. Great	46 25n	8 3e	17
Aleutian Is.	52 0n	175 0w	40
Alexander	45 5n	67 31w	41
Alexander C.	76 18n	95 8w	40
Alexander C.	68 47n	107 0w	40
Alexander Mt.	37 3s	144 15e	52
Alexander Fd.	59 0n	168 38w	40
Alexander Inlet	69 15n	69 0w	40
‡ Alexandra Land	16 0s	133 0e	52
Alexandria, U. S.	38 45n	77 10w	44
Alexandrina Lake	35 25s	139 10e	52
Alfred	43 27n	70 50w	41
Algoa Bay	34 0s	26 0e	38
Ali Tehelibi	38 6n	21 25e	37
Alice	32 47s	26 51e	38
‡ Alice	45 45n	77 15w	42
Aliquas Kloof	33 55s	21 43e	38
Alison In.	75 0n	99 1w	40
Aliwal	30 35s	26 43e	38
Aliwal	30 58n	75 40e	33
Allard Pt.	71 50n	83 20w	40
Allegham	40 31n	80 0w	42
‡ Allegany	42 15n	78 0w	42
‡ Alleghany	40 20n	80 0w	42
Alleghany River	41 0n	79 40w	44
Allen	40 40n	75 25w	44
Allendorf	50 41n	8 50e	17
Allendorf	51 15n	9 59e	17
Allensbach	47 43n	9 3e	18
Allenstown	43 10n	71 29w	41
‡ Allgau	47 28n	10 15e	18
Alliance	41 1n	81 11w	42
Alligator River, South	12 30s	132 10e	52
Allison Bay	74 45n	59 0w	40
Allstedt	51 24n		17
Alm R.	47 44n	13 7e	18
Alm See	47 45n	13 57e	18
Alme R.	51 36n	8 35e	17
Almerode, Gr.	51 15n	9 46e	17
Almirante	30 58n	86 37w	44
Alnwick	32 13s	27 9e	38
Alore, Ruins of	27 40n	68 55e	33
Alp See	47 35n	10 10e	18
Alpen	51 35n	6 29e	17
Alpirspach	48 20n	8 23e	18
Alps, Southern	44 0s	170 0e	53
Alrewas	52 44n	1 45w	10
Alsener Sound	55 0n	9 43e	17
Alsenz	49 42n	7 48e	18
Alsleben	51 42n	11 40e	17
Alsleben	51 59n	11 14e	17
Alster R.	53 39n	10 4e	17
Alt Döbern	51 40n	14 1e	17
Altdorf	49 28n	11 21e	18
Altdorf	47 48n	9 37e	18
Alte Land	53 31n	9 45e	17
Alte Oder R.	52 40n	14 11e	17
Altefahr	54 21n	13 9e	17
Altena	51 18n	7 40e	17
Altenahr	50 31n	6 58e	17
Altenau	51 48n	10 25e	17
Altenbruch	53 49n	8 45e	17
Altenburg	48 39n	15 35e	18
Altenesch	53 7n	8 36e	17
Altenhof	54 26n	9 53e	17
Altenkirchen	54 39n	13 19e	17
Altenmarkt	47 44n	14 38e	18
Altenmarkt	47 23n	13 24e	18
Altenmarkt	48 2n	16 0e	18
Altenmarkt	45 29n	15 5e	18
Altenmarkt	48 0n	12 32e	18
Altensteig	48 42n	15 20e	18
Altenwied	50 30n	7 27e	17
Althausen	47 56n	9 32e	18
Altheim	48 15n	13 13e	18
Altheim	48 36n	12 12e	18
Altheim	49 30n	9 27e	18
Althofen	46 52n	14 28e	18
Altmannstein	48 53n	11 38e	18
Altomünster	48 24n	11 14e	18
Alton, T. S.	46 54n	72 14w	42
Altoona	40 33n	78 24w	42
Altsattel	49 30n	14 10e	18
Altstadt	50 7n	16 54e	17
Altusreid	47 48n	10 11e	18
Alverdissen	52 2n	9 6e	17
Alzei	49 45n	8 6e	18
Alzenau	50 5n	9 5e	17
‡ Amaponda	31 0s	29 0e	38
‡ Amara	1 20n	36 0e	36
Amaraglik Fd	61 0n	51 0w	40
Amaranth, T. S.	44 0n	80 25w	42
Amatckoola R.	29 0s	31 8e	38
Amatola Ms.	32 34s	27 20e	38
Amboloila Mt.	1 15s	38 20e	36
Ambriz River	7 14s	13 0e	36
Ambrym Isle	16 10s	158 30e	54
Amelia	37 15n	78 10w	44
American River	38 35n	121 50w	43
Americus	32 0n	84 25w	44
Amherst, T. S.	46 10n	74 48w	42
Amherst, U. S.	42 55n	71 35w	44
Amherst, U. S.	37 25n	79 15w	44
Amherst, I.	69 45n	84 0w	40
Amherstburg	42 6n	83 10w	42
‡ Ameron	41 30n	78 10w	42
Amolanguna R.	30 11s	30 20e	38
Amöneburg	50 47n	8 54e	17
Amorbach	49 38n	9 13e	18
Amrum I.	54 40n	8 20e	17
Amse	28 15s	19 4e	38
Amse R.	28 45s	19 33e	38
Amsteg	46 46n	8 39e	15
Amstetten	48 7n	14 51e	18
Amt	16 30n	47 30e	29
Amtitz	51 53n	14 50e	17
Amuri Bluff	42 37s	173 30e	53
Anahuac	29 40n	94 40w	43
Anak	34 26n	41 59e	30
Ancud	41 53s	72 55w	50
Andacoyo	30 10s	70 50w	50
Anderdon, T. S.	42 10n	83 5w	42
Anderson	40 5n	85 52w	44
Anderson B.	68 47n	101 40w	40
Anderson's Inlet	38 37s	145 50e	52
‡ Andoma	5 0n	18 0e	36
Andover	44 36n	70 48w	41
Andover	41 43n	72 23w	42
Andrew	42 8n	90 40w	44
Androscoggin R.	44 20n	70 0w	44
Androscogin R.	44 45n	71 10w	41
Andurramba R.	26 53s	152 20e	52
Aneib	28 50s	17 0e	38
Aneretok Fd.	61 30n	42 20w	40
Aneyhez	26 30n	44 0e	36
Aneyzeh	26 30n	43 30e	29
Angel R.	49

Names.	Lat.	Long.	No. of Map.
Aub	49 32N	16 3E	18
Auburn	25 45s	150 40E	52
Auburn	40 37N	76 9W	42
Auburn	41 20N	85 8W	44
Auburn	44 4N	70 21W	41
Auchnacarry	56 57N	5 2W	11
‡ Auckland	37 30s	175 30E	53
‡ Auckland	36 40s	149 40E	52
Audorf	47 40N	12 9E	18
Aue R.	52 30N	10 2E	17
Auerbach	49 41N	11 37E	18
Auersperg	45 53N	14 37E	18
Augusta	38 48N	83 58W	44
Augusta	41 26N	85 27W	44
Augustenburg	54 57N	9 50E	17
Augustus Mt.	24 25s	117 10E	52
Augustwalde	53 3N	15 35E	17
Auheim	50 6N	8 57E	17
Auhlowa R.	49 39N	12 52E	18
Aukland, T. S.	45 15N	71 20W	41
Aukotowa I.	29 24s	16 48E	38
Aukotowa Kr.	29 22s	16 50E	38
Aulezavik I.	59 45N	64 40W	40
Aultnagalagach	58 3N	4 56W	11
Aultsigh	57 13N	4 32W	11
Auma	50 42N	11 54E	17
‡ Aumond	46 30N	75 45W	42
Auntnp Mt.	23 15s	17 38E	38
Aupa	50 47N	15 45E	17
Aurach	49 15N	10 24E	18
Auras	51 15N	16 51E	17
Aurolzmünster	48 15N	13 25E	18
Auronzo	46 33N	12 28E	18
Aurora	44 51N	68 26W	41
Auscha	50 35N	14 21E	17
Auspitz	48 57N	16 44E	18
Aussee	47 37N	13 47E	18
Aussee	49 46N	17 1E	18
Austin	30 20N	97 48W	43
Austin Channel	75 30N	103 0W	40
Austin Lake	27 40s	118 25E	52
‡ Australia North	20 0s	140 0E	52
Australia del Espiritu Santo Isle	15 0s	166 59E	54
Australind	33 12s	115 40E	52
Autha	23 50N	48 33E	29
Auwal	50 5N	14 44E	17
Avelan Ghieul	36 36N	30 0E	30
Avinoff C.	59 43N	164 0W	40
Avisio R.	46 15N	11 20E	18
Avon R.	37 56s	147 20E	52
Avon Wr.	36 40s	142 42E	52
Awanga	39 43s	176 58E	53
Awapuni	39 40s	176 55E	53
Awarua *or* Wakatip River	44 19s	168 12E	53
Awatere River	41 52s	174 2E	53
‡ Awelimmiden	19 0N	0 0	36
Axam	47 14N	11 16E	18
Axe L.	51 40N	121 30W	39
Axim	5 5N	2 25W	36
Ayen Bajas. *See* Singapore			33

B

Names.	Lat.	Long.	No. of Map.
Ba Mt.	10 30N	13 50E	36
Baagö I.	55 19N	9 47E	17
Baalath	33 58N	36 1E	31
Baals R.	64 20N	52 0W	40
Babbage B.	71 30N	94 0W	40
Babbage R.	69 15N	138 50W	40
Babber Island	8 10s	129 45E	52
Babians Kr.	32 35s	24 53E	38
Babine Ft. and L.	55 40N	125 45W	40
Babylon Mt.	34 20s	19 30E	38
Bacharach	50 3N	7 45E	17
Bacher Gb.	46 29N	15 20E	18
Back C.	70 12N	116 5W	40
Back River	66 45N	95 40W	40
Backhouse R.	69 35N	140 40W	38
Backofen	50 29N	14 59E	17
Backs Inlet	67 50N	116 0W	40
Backstairs Pass	35 45s	138 20E	52
Baconsburg	41 27N	80 33W	42
Bad	54 9N	11 50E	17
Baddock Sound. *See* Singapore			33
Baden	48 1N	16 14E	18
Bael L.	35 52s	143 28E	52
Baer Sd	63 0N	51 30W	40
Baffin I.	65 40N	84 0W	40
Bagar	24 35N	67 50E	33
‡ Bagirmi	11 0N	16 50E	36
Bagobone R.	25 19s	28 6E	38
Bagolino	45 50N	10 28E	18
Bahakr	32 54N	44 10E	30
Bahar el Ghazelle	15 0N	20 0E	36
Bahiouda, Desert of	16 0N	31 0E	36
Bahlingen	48 17N	8 51E	18
Bahr Kulla, *or* River Tcadda	6 30N	16 0E	36
Bahrdorf	52 23N	10 59E	17
Bahrein Is.	26 0N	55 35E	29
Bahr el Abiad	12 0N	32 0E	36
Bahr el Adda	8 30N	25 0E	36
Bahr el Gazal	9 30N	28 30E	36
Bahrenburg	52 36N	8 48E	17
Bährn	49 48N	17 27E	18
Baideah, Plain of	29 44N	32 20E	37
Baierbach	47 42N	15 52E	18
Baierbach	48 21N	13 45E	18
Baiersdorf	49 39N	11 1E	18
Baillie Hamilton Id.	75 55N	96 20W	40
Baillie Is	70 30N	127 55W	40
‡ Bairischer Wald	49 0N	12 55E	18
Bakaa Mts	23 20s	28 0E	38
‡ Bakalolo	16 20s	26 0E	36
§ Bakara	8 0N	27 0E	36
Bakendorf	53 30N	11 14E	17
Baker I.	75 0N	97 45W	40
Baker L.	64 0N	98 0W	40
Baker Mt.	48 40N	121 45W	39
Bakersfield	44 50N	72 54W	42
Bakkah	35 0N	42 50E	30
Bakko	6 20N	33 22E	36
Bakura	12 30N	5 48E	36
Bakwrutse	21 30s	26 50E	36
Balaken Mati. *See* Singapore			33
Bald Hd.	43 40N	69 58W	41
Baldo Mt.	45 43N	10 50E	18
‡ Baldwin	46 20N	81 54W	42
‡ Baldwin	46 20N	79 3W	42
Balfour Creek	18 50s	138 30E	52
Ballenberg	49 23N	9 33E	18
Balis	36 1N	38 10E	30
Ballarat	37 30s	144 0E	52
Ballandool R.	29 0s	147 40E	52
Ballonne R	28 15s	148 40E	52
Ballston	43 2N	73 50W	44
Ballum	55 5N	8 39E	17
Balota R	32 21s	28 30E	38
Bamahiyah	32 5N	44 52E	36
§ Bamangwato	23 25s	27 30E	38
§ Bambarra	13 0N	5 0W	36
Bambouk	18 30N	9 25W	36
Bampton Isles	18 15s	158 50E	54
Banana	24 15s	149 50E	52
‡ Banda	3 0N	23 0E	36
Bandarra	30 5s	151 0E	52
Bander	24 15N	67 38E	33
‡ Bandon	45 20N	77 45W	42
Bangs	6 40N	36 25E	36
Bangbay	4 0N	17 0E	36
Bang-bay	8 5N	16 0E	36
Bangor	44 50N	74 28W	42
Banks Hills	27 0s	17 20E	38
Banks I.	53 20N	130 0W	39
Banks's, Sir J. Id.	34 30s	136 16E	52
Banks Strait	74 30N	116 0W	40
Banza Congo	5 30s	15 25E	36
Banzkow	53 31N	11 30E	17
§ Baquaina	24 30s	26 0E	38
‡ Baradine	30 10s	148 50E	52
Baramala	34 18N	74 40E	33
Baranov I	56 45N	135 0W	40
Baranow	51 15N	18 0E	17
§ Barapoutsas	27 25s	30 30E	38
Barau	49 6N	14 4E	18
‡ Barbs	10 0N	3 0E	36
Barbers C.	35 28s	144 34E	52
Barbours V.	38 25N	82 13W	44
Barby	51 58N	11 52E	17
Barclay Sd.	48 50N	125 0W	39
Barcov R.	27 40s	141 30E	52
Barder	1 41N	42 0E	36
Bardowieck	53 18N	10 23E	17
Bargum	54 43N	8 56E	17
‡ Bari	4 0N	31 20E	36
Bari	13 30N	18 0E	36
Baring B.	75 40N	92 0W	40
Baring C.	70 5N	117 24W	40
Baring Ch.	73 45N	99 0W	40
Baring I.	76 40N	70 0W	40
Baring I.	76 0N	98 30W	40
Baringa L.	1 0N	34 30E	36
Barkly Plains	19 15s	138 0E	52
Barkua River	16 0N	24 0E	36
Barlee Range	23 50s	116 20E	52
Barlow Inlet	74 50N	93 40W	40
Barlow Range	75 45N	106 15W	40
Barlt	54 1N	9 3E	17
Barmalang Puerto. *See* Singapore			33
Barmen	51 16N	7 10E	17
Barnstaple	51 3N	4 4W	17
Barnstable	41 45N	70 20W	41
Barnstable Har.	41 43N	70 16W	41
Barnstead	44 20N	71 20W	41
Barnston, T. S	45 5N	71 50W	41
Barntrup	51 59N	9 5E	17
§ Barolongs	25 50s	26 0E	38
Barram Point	4 45N	113 58E	35
Barre	44 13N	72 34W	42
Barren Is.	58 54N	151 30W	40
Barrie, T. S.	44 49N	77 10W	42
Barrington	43 12N	71 6W	41
Barrow C.	68 0N	111 18W	40
Barrow In.	68 0N	96 30W	40
Barrow I.	76 45N	100 0W	40
Barrow Mt.	23 10s	15 57E	38
Barrow R.	67 22N	81 50W	40
Barrulo	3 20N	113 20E	35
Barry I.	67 25N	109 0W	40
Barryton	31 55N	88 21W	44
Barsö I.	55 7N	9 32E	17
Bartenstein	49 21N	9 53E	18
Barter Is.	70 5N	144 0W	40
Barth	54 22N	12 46E	17
Bartin	54 16N	16 56E	17
Barton	42 2N	76 36W	42
Bartsch R.	51 37N	16 28E	17
Baruth	51 14N	14 36E	17
Bärwalde	53 45N	16 21E	17
Bärwalde	52 47N	14 30E	17
Barwell Isle	12 15s	168 45E	54
Bascanhegun L.	45 30N	67 55W	41
Bashee R.	32 10s	28 46E	38
Basil Hall B.	68 14N	115 0W	40
Basinka R.	33 19s	19 22E	38
‡ Baskatong	46 47N	75 45W	42
‡ Baskatong L.	46 45N	75 25W	42
‡ Bass	38 20s	146 0E	52
Bassabies	23 5s	18 21E	38
Bassam	5 10N	3 58W	36
Bassum	52 51N	8 42E	17
§ Bassutos	29 30s	26 25E	38
§ Bastards	29 20s	27 0E	38
Bastrop	30 10N	97 28W	43
Batang Luper R.	1 30N	111 5E	35
§ Bataung	29 5s	27 0E	38
Batavana	20 20s	24 0E	36
Batavia, U. S.	39 5N	84 0W	44
§ Batclapees	26 50s	25 0E	38
Bath, U. S.	35 25N	76 50W	44
Bath, U. S.	44 15N	71 45W	44
Bathurst	13 20N	16 32W	36
Bathurst Bay	14 25s	144 10E	52
Bathurst Tn.	43 25s	146 10E	53
Bathurst, T. S.	44 52N	76 28W	42
‡ Bati	5 30N	10 30E	36
Batjelau	49 19N	15 22E	18
Battenberg	51 2N	8 40E	17
Battle, R.	52 46N	108 40W	40
Battly, B.	73 18N	91 20W	40
‡ Bauchi	10 0N	9 50E	36
Bauen	46 58N	8 24E	15
Bauers B.	53 35N	9 45E	17
Baunach	49 59N	10 50E	17
Bautsch	49 47N	17 37E	18
Bautzen	50 26N	15 10E	17
‡ Bavaria, Lower	48 40N	12 40E	18
‡ Bavaria, Upper	48 0N	12 0E	18
Bavianns R.	32 37s	25 37E	38
Bavians Kl.	33 28s	24 0E	38
‡ Bay	7 50N	15 50E	36
Baya	7 0N	13 58E	36
Bayard	40 47N	81 6W	42
Bayham, T. S.	42 47N	80 50W	42
Bayon La Fourche	29 20N	90 0W	44
Bbagiraibi River	30 7N	78 35E	33
Beach Pt.	66 12N	86 20W	40
Bear I.	73 0N	95 55W	40
Bear N.	54 30N	81 30W	40
Bear River	41 40N	112 22W	45
‡ Beardy Plains	29 30s	151 20E	52
‡ Bearer	40 40N	80 10W	42
‡ Beauce	46 0N	70 40W	41
Beaufort	32 23s	22 48E	38
‡ Beaufort	32 50s	26 30E	38
Beaufort Ft.	32 48s	26 37E	38
Beaufort Is.	69 50N	97 0W	40
‡ Beaufort Land	76 0N	102 0W	40
Beaufort Port	34 25s	20 50E	38
‡ Beauharnois	45 8N	74 0W	42
Beaumont	30 12N	94 0W	43
Beaver	40 40N	80 10W	42
Beaver Har.	50 40N	128 10W	39
Beaver L.	54 40N	102 10W	40
Beaver Mountains	66 0N	149 0W	40
Beaver R.	59 10N	120 10W	40
Beaver R.	55 45N	107 40W	40
‡ Bebgeronne	48 20N	69 35W	41
Bechhofen	49 10N	10 33E	18
Bechin	49 18N	14 28E	18
§ Bechuans	30 40s	25 35E	38
Becker C.	76 17N	97 20W	40
‡ Bedard	48 3N	68 46W	41
Bedde	12 30N	11 10E	36
Beddington	44 50N	68 13W	41
Bederkesa	53 36N	8 50E	17
Bedfont Ho.	57 25N	102 54W	40
‡ Bedford	40 0N	78 30W	42
Bedford	41 26N	81 37W	42
Bedford	33 9s	27 33E	38
Bedford Bay	75 0N	98 20W	40
Bedford, T. S.	44 36N	76 38W	42
Bedstedt	55 4N	9 4E	17
Beecham Wood	32 10s	28 46E	38
Beechy C.	75 5N	113 5W	40
Beechy I.	74 42N	91 50W	40
Beechy Pt.	70 20N	149 30W	40
Beeren, Gr.	52 21N	13 17E	17
Beerfelden	49 33N	8 59E	18
Beersheba	30 18s	26 30E	38
Beftoft	55 11N	9 10E	17
Bega R.	36 33s	150 4E	52
§ Begharmi	12 0N	17 0E	36
Beghula River	69 40N	128 20W	40
Behrendt	54 7N	17 59E	17
Beilngries	49 2N	11 29E	18
Beilstein	50 6N	7 14E	17
Beinune B.	74 50N	80 10W	40
Beit el-Iakih	12 25N	14 15E	36
Beit Saadeh	33 47N	42 46E	30
Bek L.	9 0N	26 0E	36
Beka R.	33 20s	27 21E	38
Belecke	51 29N	8 19E	17
Belair	39 38N	76 20W	44
Belcher C.	71 10N	82 0W	40
Beled Sidi Hassam	6 40N	8 50W	36
Belenia	4 50N	32 25E	36
Belfast	44 23N	69 11W	41
Belgrade	44 22N	70 0W	41
Belik River	35 53N	39 10E	30
‡ Belknap	44 30N	71 30W	41
Bell I.	69 37N	117 5W	40
Bell R.	70 24N	149 25W	40
Bellamie	44 48N	14 24E	18
‡ Bellechase	46 25N	70 20W	41
‡ Bellechase	46 45N	70 35W	41
Belle Vernon	40 58N	83 5W	42
Bellefonte	41 0N	77 47W	44
Bellefonte	34 55N	86 0W	44
Belleisle	52 0N	55 30W	40
Bellenia Mount	4 0N	31 35E	36
Belleview	32 33N	93 42W	44
Belleville	40 38N	82 32W	42
Belleville	43 50N	76 10W	42
Bellevue	41 10N	95 45W	45
Bellevue R.	71 15N	156 0W	40
Bellheim	49 11N	8 15E	18
Bellingen R.	30 14s	151 7E	52
Bellingham Bay	48 50N	122 40W	39
Bellona Island	11 10s	159 50E	54
Bellot Strait	72 0N	94 40W	40
‡ Belmont	40 10N	81 0W	42
Belmont, T. S.	44 30N	77 55W	42
Belvidere	42 12N	88 40W	44
Bemboha R.	36 32s	150 0E	52
Ben Blaven	57 15N	6 9W	11
Ben Garrow	58 8N	5 3W	11
Ben More	58 1N	5 13W	11
Benalla	36 35s	146 5E	52
‡ Benarba	29 20s	149 0E	52
Benatek	50 17N	14 51E	17
Bendemeer	30 40s	151 2E	52
Bendorf	50 26N	7 35E	17
Bendzin	50 18N	19 10E	18
Benekenstein	51 40N	10 40E	17
Benlomond Mt.	30 7s	151 20E	52
Ben Nevis	41 30s	173 5E	53
‡ Beni Murra	19 0N	48 0E	29
Beni Said	30 59N	47 11E	30
‡ Bennington	43 0N	73 10W	42
Bennington	42 50N	73 8W	44
Bennisch	49 58N	17 37E	17
Bensen	50 44N	14 20E	17
Benson Mt.	37 0s	139 47E	52
Bensselaer	40 52N	87 9W	44
‡ Bentinck	28 35s	151 40E	52
Bentinck Arm	52 20N	127 0W	39
Bentinck Island	16 59s	139 29E	52
Bentinck, T. S.	44 12N	81 5W	42
Benton	44 31N	69 39W	41
Benton	38 2N	88 50W	44
Benton	32 55s	90 20W	44
Bentonville	36 20N	94 5W	44
Bents Ft.	38 0N	103 40W	45
Benue R.	8 0N	13 0E	36
Bennwo R.	8 30N	9 0E	36
Beralzon L.	59 16N	97 20W	40
Berat Channel, Sal	0 50s	98 20E	35
Berat Isle, Sai	1 20s	98 50E	35
Beraun	49 59N	14 3E	17
Berbera	10 20N	45 25E	36
Berchtoldsgaden	47 38N	12 59E	18
Berea	41 28N	81 51W	42
Berebies F.	29 10s	17 51E	38
Beree	29 18s	27 12E	38
Berens Kr.	23 55s	23 34E	38
‡ Beresford	46 5N	74 25W	42
‡ Beresford	36 0s	149 10E	52
Beresford Ft.	32 44s	27 22E	38
Beresford Is.	50 45N	128 40W	39
Berg, Great R.	32 47s	18 10E	38
Berga	50 45N	12 10E	17
Bergel	49 26N	10 22E	18
Bergen	52 49N	9 59E	17
Bergen	52 54N	10 56E	17
Bergen	40 57N	74 14W	42
Bergen, N.	41 40N	77 43W	42
§ Bergoe Wady *or* Dar Saley	18 0N	23 0E	36
Bergstadt	49 54N	17 18E	17
Bergstadtl	49 16N	13 25E	18
Bergzahern	49 5N	7 59E	18
Berka	50 48N	11 16E	17
Berkely B.	75 40N	100 0W	40
‡ Berks	40 10N	75 50W	42
‡ Berkshire	42 20N	73 10W	42
Berleburg	51 3N	8 23E	17
Berlinchen	52 59N	15 10E	17
Bernarditz	49 22N	14 20E	18
Berne	53 10N	8 28E	17
Berneck	48 36N	8 37E	18
Bernhardin Pass	46 30N	9 10E	15
Bernier Isle	54 30s	113 5E	52
Bernloch	48 22N	9 20E	18
Bernstadt	51 4N	14 49E	17
Bernstadt	51 6N	17 32E	17
Beroldsheim	49 1N	10 50E	18
Berout Isle, Sai	1 55s	99 10E	35
‡ Berri	4 50N	33 0E	36
‡ Berry	5 0N	33 0E	36
‡ Berthier	46 30N	73 30W	42
Berun	50 4N	19 8E	18
Berun, New	50 3N	19 14E	18
Berwick	41 5N	76 15W	42
Berzeri	13 7N	11 50E	36
Besborough I.	64 0N	161 14W	40
Besca	44 58N	14 46E	18
Besigheim	48 59N	9 8E	18
Betakoula R.	52 35N	126 30W	39
Betchwa R.	49 30N	17 38E	18
Bethany	29 42s	25 45E	38
Bethany	26 39s	17 12E	38
Bethelsdorp	35 52s	25 32E	38
Bethesda	30 20s	27 8E	38
Bethlehem	40 34N	75 19W	42
Bethulie	30 25s	25 48E	38
Betni	25 40s	16 5E	38
‡ Betsiamites	48 55N	68 50W	41
Bettemberg	49 30N	6 7E	18
Betzendorf	52 43N	11 5E	17
Beugen	47 35N	7 48E	18
Beuthen	51 44N	15 49E	17
Bevensen	53 5N	10 32E	17
Bevergern	52 15N	7 33E	17
Beverley Inlet	75 0N	107 25W	40
Beverly	43 22N	79 55W	42
Bevern	51 52N	9 27E	17
Beverstedt	53 27N	8 53E	17
Beverungen	51 39N	9 20E	17
Bexhovede	53 30N	8 42E	17
Bexley, T. S.	44 40N	79 0W	42
Bey Sheher	37 41N	31 55E	30
Bezau	47 22N	9 54E	18
Bezuidinnout	28 30s	29 25E	38
Bhagirathi River	30 7N	78 35E	33
Bhering Strait	66 0N	169 0W	40
Bherings B.	59 35N	139 50W	40
‡ Bhor	7 0N	30 0E	36
Biala	49 46N	19 4E	18
Biala R.	49 50N	19 4E	18
Biarr Omshash	29 59N	84 28E	37
Bibart	49 38N	10 25E	18
Biberbach	48 31N	10 49E	18
Bibra	51 13N	11 35E	17
Bichel	47 44N	11 25E	18
Bickenbach	49 45N	8 37E	18
Bickerton Island	13 39s	136 20E	52
Biddeford	43 27N	70 30W	41
Biddulph, T. S.	43 13N	81 35W	42
Bidduma Is.	13 20N	16 0E	36
Bidschow, Neu	50 15N	15 29E	17
‡ Bidwell	45 50N	82 5W	42
Bidyengogo	34 16s	144 0E	52
Biebrich	50 3N	8 14E	17
Biede, T. S.	48 12N	65 34W	41
Biedenkopf	50 54N	8 30E	17
‡ Biedoom	32 10s	19 35E	38
Biela R.	50 22N	16 36E	17
Bielau	50 40N	16 36E	17
Bielitz	49 46N	19 3E	18
Bieltschitz	49 30N	13 51E	18
Bienenbüttel	53 9N	10 29E	17
Bierawka R.	50 10N	18 40E	18
Biese R.	52 36N	11 29E	17
Biesenthal	52 46N	13 38E	17
Bieskid Mts.	49 30N	18 45E	18
Big Falls, Frazer R.	50 55N	121 50W	39
Big L. Ho.	50 30N	76 40W	40
Big R.	53 45N	78 30W	40
Bila R.	50 35N	13 55E	17
Bilach R.	48 7N	15 32E	18
Biled el Jerred	32 0N	2 30E	36
Bilibung C.	34 57s	144 5E	52
Bilin	50 33N	13 46E	17
Bille R.	53 34N	10 20E	17
Billerbeck	51 59N	7 16E	17
Bimliapatam	17 48N	83 34E	33
Bina R.	48 25N	12 25E	18
Binda	34 28s	149 30E	52
Bingen	48 7N	9 16E	18
Binghampton	48 8N	75 50W	44
Binsdorf	48 18N	8 45E	18
Binzen	47 37N	7 34E	18
Birche's Inlet	42 30s	145 34E	53
Bird C.	72 0N	94 50W	40
Birdstall Ft.	50 20N	101 10W	40
Biriemah	24 30N	55 28E	29
Birkenfeld	50 12N	10 36E	17
‡ Birkenfeld	49 40N	7 10E	18
Birkenwerder	52 43N	13 15E	17
Birkfeld	47 21N	15 41E	18
Birmingham	40 37N	78 7W	42
Birmingham	44 34N	73 34W	42
Birnbach	48 26N	13 5E	18
Birnbaumer Wald	45 52N	14 6E	18
Birnl	18 40N	2 10E	36
Birni	13 10N	12 5E	36
Birribirri	10 45N	10 10E	36
Birs Nimrud	32 23N	44 29E	30
Bischitz	50 20N	14 39E	17
Bischofsheim	50 25N	10 1E	17
Bischofsheim	48 38N	7 56E	18
Bischofshofen	47 25N	13 11E	18
Bischofteinitz	49 32N	12 56E	18
Bisentz	48 58N	17 17E	18
Bismark	52 40N	11 33E	17
Bisowles	32 37N	75 50E	33
Bissengen	48 43N	10 37E	18
Bisson C.	68 50N	67 40W	40
Bisterz	49 15N	16 30E	18
Bisthan	34 57N	40 37E	30
Bistrau	49 36N	16 19E	18
Bistritz	49 23N	17 44E	18
Bistritz	49 31N	16 14E	18
Bitesch, Gr.	49 19N	16 7E	18
Bitter R.	30 34s	17 35E	38
Blaavands Huk *or* The Horn	55 33N	8 5E	17
‡ Black Forest	48 18N	8 6E	18
Black Kei R.	32 0s	27 0E	38
Black L.	59 15N	105 6W	40
Black Morass	26 50s	18 20E	38
Black Rock Hill	32 43s	139 0E	52
Blackstone	42 3N	71 40W	41
Blackwater L.	64 10N	123 0W	40
‡ Blair	45 45N	80 22W	42
‡ Blair	40 20N	78 10W	42
Blairsville	40 27N	79 10W	42
Blanche, Lake	30 45s	139 50E	52
‡ Bland	34 10s	147 45E	52
Blandford, T. S.	46 26N	71 30W	41
Blanitz R.	49 9N	14 10E	18
Blankenese	53 33N	9 49E	17
Blankenheim	50 27N	6 37E	17
Blanshard, T. S.	43 16N	81 20W	42
Blansko	49 23N	16 38E	18
Blassburg	41 42N	77 15W	42
Blatna	49 26N	13 52E	18
Blaubeuren	48 26N	9 46E	18
Blauwekraus	33 8s	22 9E	38
‡ Blazland	33 0s	146 0E	52
Bleau Fleuvel	35 3s	25 19E	38
Bleiberg	46 38N	13 40E	18
Bleiburg	46 35N	14 48E	18
Bleistadt	50 14N	12 34E	17
Bleiswedel	50 36N	14 25E	17
Blenheim, T. S.	43 20N	80 44W	42
Blesen	52 30N	15 25E	17
Blinkwater Ft.	32 23s	26 35E	38
Block Isle	41 10N	71 32W	44
Bloem F.	31 40s	20 28E	38
Bloem Spr.	27 53s	26 53E	38
Bloemfontein	29 14s	25 50E	38
‡ Bloemfontein	29 30s	25 0E	38
Bloems R.	32 48s	20 18E	38
Blomberg	51 56N	9 3E	17
Blonhofen	47 56N	10 44E	18
Blood Settlements	41 30N	79 8W	42
Bloody F.	25 54s	17 11E	38
Bloomfield	44 39N	69 52W	41
Bloomfield	40 21N	82 43W	42
Bloomfield	40 28N	77 20W	44
Bloomfield	37 0N	89 53W	44
Bloomfield, North	40 21N	77 10W	42
Bloomington	41 20N	91 3W	44
Blosburg	41 35N	77 15W	44
Blowitz	49 34N	13 30E	18
Bludenz	47 10N	9 49E	18
Bludowitz	49 45N	18 26E	18
Blue Earth River	39 0N	97 0W	45
Blue-Hill	44 24N	68 49W	41
Blue Krantz R.	28 35s	29 40E	38
Blue Mud Bay	13 10s	135 55E	52
Blue R.	33 27s	25 32E	38
Bluff Harbour	46 36s	168 25E	53
Blumberg	47 50N	8 31E	18
Blumenau	49 28N	17 1E	18
Blumenfeld	47 49N	8 42E	18
Blyden Berg	33 4s	23 13E	38
Blydeverwaght	28 17s	19 40E	38
Blythe B.	44 43N	167 20E	53
Boar Is.	50 0N	60 0W	40
Boarlan Lake	58 3N	4 58W	11
Bober R.	51 30N	15 38E	17
Boberu	10 20N	10 35E	36
Bochum	51 29N	7 11E	17
Bock B.	33 35s	18 23E	38
Bock Pt.	33 34s	18 21E	38
Bockenem	52 0N	10 7E	17
Bode R.	51 54N	11 31E	17
Bodefeld	51 15N	8 24E	17
Boden See *or* L. of Constance	47 35N	9 25E	18
Bodenstadt	49 39N	17 40E	18
Bodenteich	52 50N	10 38E	17
Bodenwerder	51 58N	9 28E	17
Bödigheim	49 27N	9 18E	18
Bodingsville	41 27N	77 11W	42
Bodungen	51 30N	10 27E	17
Bodzanowice	50 55N	18 38E	18
Boebian Is.	29 50N	48 8E	30
Booknas R.	33 44s	26 30E	38
Boom Plaats	30 4s	25 20E	38
Boone I.	53 8N	70 29W	41
Booneville	38 55N	92 28W	44
Booneville	35 8N

NAMES.	LAT.	LONG.	No. of MAP.
‡ Buchanan	46 0N	77 25W	42
Buchbach	48 19N	12 15E	18
Büchen	53 29N	10 37E	17
Buchenberg	47 41N	10 13E	18
Buchenstein	46 29N	11 59E	18
Buchholz	54 1N	12 4E	17
Buchloe	48 3N	10 43E	18
Buchui Mts.	28 46s	16 35E	38
‡ Buck	40 10N	75 0W	42
Bücken	52 47N	9 6E	17
Buckfield	44 14N	70 25W	41
Buckfield	44 11N	70 35W	41
Buckingham, T.S.	45 34N	75 30W	42
‡ Buckland	31 20S	150 20E	52
Buckland Ms.	69 0N	140 0W	40
Buckland River	66 0N	161 0W	40
Bucyrus	40 53N	83 10W	44
Buddawul	30 50N	75 50E	33
Buddoor	30 25N	75 25E	33
Budin	50 24N	14 7E	17
Büdingen	50 17N	9 5E	17
Budwitz	49 3N	15 48E	18
Buenaventura R.	36 46N	121 38W	45
Buffalo F.	33 13s	18 8E	38
Buffalo *or* Konkay R.	33 6s	27 46E	38
Buffalo L.	52 10N	113 40W	39
Buffalo Lake R.	60 50N	115 0W	40
Buffalo R.	33 26s	23 50E	38
Buffaloe L.	52 14N	112 30W	40
Buffaloe L.	56 40N	108 40W	40
Buffel-bout	30 20s	23 2E	38
Buffels Kr.	33 34s	19 46E	38
Buffels River	28 50s	30 45E	38
Buffels R.	33 43s	21 40E	38
Buffels R.	31 35s	25 55E	38
Bughzen, Mts. of	17 30N	8 0E	36
Bugoman	11 35N	17 30E	36
Bühl	48 41N	8 8E	18
Buje	45 24N	13 40E	18
Bu Ji Heirat	31 55N	45 55E	30
Buk	52 20N	16 30E	17
Bukau R.	52 17N	12 20E	17
§ Bukaws	22 0s	27 0E	36
Bukow	52 34N	14 5E	17
Bukum Puerto. *See* Singapore			33
Bulach, Neu	48 40N	8 41E	18
Bülderup	54 57N	9 4E	17
Bull Pt.	34 28s	21 52E	38
Bull R.	32 40s	24 55E	38
Bullen C.	74 20N	85 20W	40
Bullen Pt.	70 8N	145 30W	40
‡ Buller	28 30s	152 40E	52
Buller River	41 46s	171 42E	53
Bulloo, Mt.	28 15s	143 0E	52
Bull's Mouth Pass	23 57s	16 44E	38
‡ Bulwer	26 30s	150 0E	52
Bumba	10 8N	104 0E	35
Bunces Cape	27 0s	149 25E	52
Bünde	52 12N	8 33E	17
Bune	13 30N	10 18E	36
Bungeworgora	26 30s	149 30E	52
Bunny C.	75 5N	95 15W	40
Buntingville	31 36s	29 10E	38
Bünzen	54 5E	9 50E	17
Bunzlau	51 15N	15 37E	17
Bunzlau, Alt	50 12N	14 41E	17
Burda	11 50N	17 50E	36
Burdeken River	19 45s	146 0E	52
Burders Plain	30 23s	24 0W	46
Buree	33 15s	148 50E	52
Burella River	35 18s	144 48E	38
Buren	51 33N	8 31E	17
Burford, T. S.	43 10N	80 39W	42
Burgau	47 9N	16 3E	18
Burgel	50 57N	11 45E	17
Burggrosdorf	47 37N	10 19E	18
Burghaun	50 42N	9 43E	17
Burghausen	48 10N	12 49E	18
Burgheim	48 42N	11 1E	18
Burghersdorp	31 2s	26 23W	40
Burgsinn	50 9N	9 37E	17
Burgstall	52 24N	11 41E	17
Burgstedt	50 54N	12 48E	17
Burgsteinfurt	52 7N	7 19E	17
Burke	44 52N	74 14W	42
Burke Creek	25 40s	139 50E	52
Burke R.	22 45s	140 0E	52
‡ Burke's Land	21 0s	140 0E	52
Burkhardsdorf	50 39N	12 55E	17
Burkhardswalde	51 5N	13 25E	17
Burkheim	48 7N	7 35E	18
Burleigh, T. S.	44 39N	78 5E	38
Burnet I.	43 49N	69 23W	41
Burnet In.	74 27N	87 0E	52
Burnet R.	60 30N	125 20W	40
‡ Burnett	26 20s	151 50E	52
‡ Burnett	29 20s	150 35E	52
Burnett, C.	66 20N	58 40W	40
Burnett Pt.	76 14N	105 40W	40
Burnett R.	24 50s	152 10E	52
Burney C.	73 9N	76 46W	40
Burney I.	67 35N	176 0W	40
Burnham	44 40N	69 34W	41
Burns	42 27N	77 55W	42
Burnt Coal I.	44 7N	68 35W	41
Burr Mt.	37 37s	140 25E	52
Burra Creek	33 28s	138 15E	52
‡ Burra	45 37N	77 40W	42
Burscheid	51 5E	7 6E	17
Burstadt	49 37N	8 28E	18
Burt, Mt.	22 40s	117 25E	52
Burtenbach	48 21N	10 26E	18
Burtscheid	50 45N	6 5E	17
Burwell Port	42 42N	80 50W	42
Bury, T. S.	45 38N	71 25W	41
Busau	49 41N	16 55E	18
Bushad	30 6N	48 20E	30
Bushkill	41 11N	74 58W	42
Bushman Cave	75 10N	111 45W	40
Bushman I.	71 30N	65 40W	40
Bushman's R.	33 44s	26 33E	38
Bushman's R.	31 27s	21 3E	38
Bushypark	34 0s	25 26E	38
Busiar	53 49N	16 6E	17
Buso	10 35N	16 5E	36
Busseen	31 39N	74 33E	33
Bustard Bay	24 5s	151 55E	52
Bute Can.	50 30N	124 58W	39
Butin	33 17N	43 40E	30
‡ Butler	40 50N	79 50W	42
Butschowitz	49 9N	17 0E	18
Butte River	39 15N	122 0W	44
Buttelstedt	51 5N	11 20E	17
Butterworth	32 19s	28 22E	38
Bütthard	49 34N	9 52E	18
Buttisholz	47 7N	8 5E	41
Button Is.	60 40N	64 50W	40
Butzbach	50 26N	8 40E	41
Buurham	11 33N	125 25E	35
Buxe Fd	63 55N	52 0W	40
Byam Martin C.	73 30N	77 30W	40
Byam Martin Id.	75 15N	104 40W	40
Byam Martin Mts.	73 30N	79 0W	40
Byam Strait	76 30N	105 0W	40
Bylong	32 30s	150 10E	52
Byron	44 40N	70 40W	41
Byron B.	68 50N	109 20W	40
Byron's B.	54 45N	57 40W	40
Byrowal	31 25N	75 6E	33
Byzondermeid	29 23s	17 45E	38

C

Cabalsis	24 15N	34 44E	37
‡ Cabano	47 30N	69 2W	41
Cabot	48 30N	67 58W	41
Cabungi	9 25s	20 20E	36
‡ Cadell	35 50s	144 50E	52
Cadenberge	53 41N	9 3E	17
Cadiz, U. S.	36 45N	87 40W	44
Cadogan Inlet	77 53N	79 25W	40
§ Caffraria	28 0s	30 0E	36
Caigua River	13 45s	74 20W	49
‡ Caira	34 25s	143 30E	52
Cairnmuir	54 50N	4 14W	12
Cairns	56 7N	5 45W	12
Cairo	36 56N	89 5W	43
Calabar River (New)	5 5N	8 0E	36
Calalimo R.	6 40s	19 20E	36
Caldonazzo, L. di	46 2N	11 14E	18
‡ Caledon	30 10s	26 30E	38
Caledon	34 9s	19 32E	38
Caledon Bay	12 35s	131 30E	52
Caledon R.	30 48s	25 47E	38
Caledon, T. S.	43 50N	80 5W	42
‡ Caledonia	44 30N	72 20W	42
Caledonia	40 39N	82 58W	42
Caledonia	41 16N	78 26W	42
Caledonia	42 59N	77 58W	42
‡ Calenberg	52 23N	9 35E	17
Calenberg	52 8N	9 46E	17
Calhoun	28 10N	96 0W	46
Cali Pujang	7 30s	108 50E	44
Calliano	45 57N	11 5E	18
Cally Bridge	56 39N	3 21W	12
Calthorp Is.	69 25N	80 30W	40
Calumet	44 35N	87 58W	44
Calvert I.	51 30N	128 10W	39
Calvorde	52 24N	11 16E	17
Camasunary	57 14N	6 16W	11
Camatanga	7 55s	22 10E	36
‡ Cambria	40 20N	78 50W	42
Cambridge	32 49s	27 51E	38
Cambridge	40 2N	81 28W	42
Cambridge	41 49N	80 1W	42
Cambridge	42 27N	71 9W	41
Cambridge	44 40N	72 56W	42
Cambridge Bay	68 69N	106 0W	40
Cambridge, U. S.	42 20N	71 10W	44
Camdeboo	32 27s	24 52E	38
Camdeboo R.	32 27s	24 52E	38
Camden	34 8s	150 42E	52
Camden Bay	70 0N	144 20W	40
Camden Sound	15 15s	124 45E	52
Camden, T. S.	42 33N	82 13W	42
Camden, T. S.	44 25N	77 0W	42
Camden, U. S.	39 55N	78 0W	44
Camden, U. S.	36 2N	88 1W	44
Camden, U. S.	31 55N	87 20W	44
Camden, U. S.	33 28N	92 40W	44
Camel Mth. St.	29 4s	21 10E	38
Cameroon Mt.	4 10N	9 20E	36
Camp	50 13N	7 36E	17
‡ Campbell	46 30N	75 20W	42
Campbell Haven	38 45s	142 50E	52
Campbell Is.	69 30N	129 20W	40
Campbell Pt.	61 15N	149 15W	40
Campbell R.	31 30s	141 0E	52
Campbellsdorp	28 47s	24 30E	38
Campbell's Pass	31 10s	24 0E	38
Campo R.	2 30N	10 0E	36
Campo Major	5 3s	42 3W	51
Camraigne Port	10 45N	109 10E	35
Camtoos Hills	33 45s	21 44E	38
Cana	29 13s	27 36E	38
Cana	32 49N	35 18E	31
Cana	29 13s	27 36E	38
Canaan	42 1N	73 23W	42
Canal del Quarnero	44 55N	14 10E	18
Canal del Quarnerolo	44 40N	14 38E	18
Canal della Morlacca	44 40N	14 53E	18
Canal di Leme	45 8N	13 40E	18
Canal Thal	46 30N	13 25E	18
Canale	46 5N	13 38E	18
Cancudea	42 26N	78 16W	42
Candia I.	43 2N	71 23W	41
Candiole Is.	44 35N	14 17E	18
Candor	42 15N	76 30W	42
Caneytoke	55 17N	59 30W	40
Caniapuscan L.	54 30N	67 30W	40
Canisteo	42 20N	77 42W	42
‡ Canning	26 40s	152 50E	52
Canning Isle	71 40N	22 0W	40
Cannisp	58 8N	5 6W	11
Canoe R.	52 20N	119 10W	39
Canoe River	41 30N	121 30W	45
Canonsburg	40 15N	80 11W	42
Cansett Hd.	75 30N	105 35W	40
‡ Canterbury	43 30s	172 0E	53
Canterbury, U. S.	39 5N	75 24W	44
Canton, U. S.	44 30N	75 10W	44
Canton, U. S.	40 50N	81 27W	44
Canton, U. S.	34 20N	84 48W	44
Canueles	35 5s	58 50W	50
Cap de la Magdelaine	46 30N	72 35W	42
Cap R.	28 7s	151 45E	52
Cape Breton Id.	45 56N	59 51W	41
Cape Colony	33 0s	25 0E	20
Cape Conception	34 30N	120 5W	45
Cape of Good Hope	34 24s	18 20E	38
Cape le Grand	33 59s	122 10E	52
Cape Pk.	34 23s	18 30E	38
Capitans Kop	32 3s	25 42E	38
Capo d'Istria	45 32N	13 43E	18
Caporetto	46 15N	13 34E	18
Capot R. Ft.	52 13N	103 0W	40
Cappel	47 13N	8 31E	15
Cappeln	54 40N	8 56E	17
Capricorn Cape	23 15s	150 59E	52
Capricorn Range	23 30s	117 0E	52
Caprino	45 36N	10 43E	18
Caramata	1 33s	109 3E	44
Carbondale	41 36N	75 37W	42
‡ Cardiff	45 0N	78 8W	42
Cardouw B.	32 50s	19 0E	38
Cargenholm C.	71 37N	73 30W	40
Carhampton	51 10N	0 24W	44
Carhampton	51 10N	3 24W	10
Cariboo Diggings	53 5N	120 50W	40
Caribou L.	45 47N	69 9W	41
Carleton, T. S.	48 10N	66 15W	41
Carlisle Ms.	29 5s	19 40E	38
Carlisle, U. S.	40 12N	77 10W	44
‡ Carlow	45 15N	77 40W	42
Carlow	53 45N	10 55E	17
Carlton Ho.	52 32N	106 40W	40
Carlyle, U. S.	38 35N	89 12W	44
‡ Carnarvon	28 10s	150 0E	52
‡ Carneau	46 57N	70 2W	41
Carnic Alps	46 40N	12 30E	18
Caroline B.	44 26s	171 22E	53
‡ Caron	48 22N	71 50W	41
‡ Caron	46 12N	75 45W	42
Carouge	46 11N	6 8E	15
‡ Carp L.	63 45N	114 0W	40
Carrado, T. S.	42 54N	81 42W	42
Carrick, T. S.	44 0N	81 15W	42
‡ Carrol	40 40N	81 10W	42
‡ Carroll	44 50N	71 20W	41
Carrollton	33 17N	88 3W	44
Carrollton	40 28N	81 10W	44
‡ Carron	40 50N	75 50W	42
Carson L.	39 20N	118 50W	45
Carson R.	39 25N	118 50W	45
Cartaret Isle	8 30s	160 40E	54
Cary Is.	76 52N	73 0W	40
Casazi R.	5 0s	15 40E	36
Case Point	43 45s	169 8E	53
‡ Casgrain	46 54N	69 58W	41
‡ Cashel	44 50N	77 30W	42
Cashel Bay	53 15N	9 35W	13
Cashel Fishing Pier	53 71N	36 3W	13
Casium	31 6N	32 2E	56
Caspius Mount	35 50N	52 20E	56
§ Cassange	9 0s	18 0E	36
Cassino	23 41s	153 4E	52
Cassopolis	41 58N	86 8W	44
Cassville	34 15N	85 2W	44
Cassville	36 35N	93 37W	44
Casswell Bay	44 58s	167 0E	53
Castel	50 1N	8 16E	17
Castel Muschio	45 12N	14 33E	18
Castelnuovo	45 31N	14 8E	18
Castelrutt	46 34N	11 32E	18
Castle C.	32 47s	17 50E	38
Castlemaine	37 7s	144 4E	52
Castlereagh Bay	12 10s	135 8E	52
Castlereagh Cape	73 45N	81 0W	40
Castleton	43 38N	73 16W	42
Castor Mt.	21 25s	144 55E	52
Castor & Polux R.	68 16N	93 30W	40
Castrop	51 32N	7 17E	17
Castua	45 22N	14 20E	18
Caswall Tr.	74 47N	91 15W	40
Cat I.	24 41N	74 46W	46
‡ Cathcart	46 17N	73 45W	42
Cator C.	75 58N	84 0W	40
‡ Cattarangus	42 10N	78 40W	42
Cattskill Mts.	42 15N	74 25W	42
Cancamgomoc L.	46 5N	69 40W	41
Cauloma	38 40s	120 30W	45
Cavalese	46 18N	11 28E	18
Cavan, T. S.	44 13N	78 30W	42
‡ Cavendish	44 45N	78 25W	42
Cavendish	43 27N	72 40W	42
‡ Cavendish	27 0s	152 0E	52
Cawoods	33 25s	26 53E	38
Caxton, T. S.	46 39N	73 0W	42
‡ Cayuga	43 0N	76 50W	42
Cayuga L.	42 45N	76 50W	42
Cedar Berg	32 0s	19 0E	38
Cedar R.	43 45N	74 40W	42
Celerina	46 29N	9 47E	15
Celina	40 33N	84 30W	44
Cembra	46 11N	11 13E	18
‡ Centre	40 50N	77 50W	42
Centre B.	33 53s	23 25E	38
Centre Hall	40 45N	77 39W	42
Centre V.	41 55N	85 30W	44
Centre V.	39 0N	76 0W	44
Centreville	41 18N	78 33W	42
Ceres	41 58N	78 17W	42
Cervignano	45 49N	13 19E	18
‡ Chabot	47 24N	69 20W	41
Chadda R.	8 30N	9 0E	36
Chagrin Falls	41 31N	81 26W	42
Chakur	32 18N	72 27E	33
Chalk F.	30 8s	23 7E	38
Chalmers' Port	45 46s	170 35E	53
Chamas River	36 20N	105 20W	45
Chamberlain L.	46 10N	69 0W	41
Chambosch	33 50s	25 0E	38
Chamisso Island	66 0N	161 30W	44
Chamouni	45 55N	6 54E	15
‡ Champigny	48 24N	70 20W	41
‡ Champlain	46 40N	72 30W	42
Chamune	24 35s	26 30E	38
Chandiere Lake	45 30N	76 10W	42
Chandkoh	27 20N	68 20E	33
‡ Chandos	44 50N	78 0W	42
Chandos P.	70 17N	148 10W	40
Channing River	27 0s	150 5E	52
‡ Chantanque	42 10N	79 30W	42
Chaon, *or* Bird Is.	33 50s	26 13E	38
‡ Chapais	47 8N	69 45W	41
Chapman	43 50s	171 58E	53
Chapman C.	69 10N	89 18W	40
Chapmans *or* Hout B.	34 4s	18 20E	38
Charaz	46 8N	8 10E	15
Charbrow	54 41N	17 33E	17
Chardon	41 30N	81 18W	44
Charles Har.	45 0s	166 54E	53
Charleston, U. S.	28 25N	81 35W	44
Charleston, U. S.	33 35N	90 12W	44
Charlestown	42 23N	71 5W	41
Charlestown	43 14N	72 27W	42
‡ Charlevoir	48 22N	72 7W	42
Charley's Cape	26 45s	150 56E	52
Charlotte	42 35N	85 0W	44
Charlotte	36 9N	87 5W	44
Charlotte Ft.	48 0N	90 20W	40
Charlotte, Queen, Isle	11 29s	166 30E	54
Charlotte, T. S.	45 10N	74 44W	42
Charlottenbrunn	50 44N	16 18E	17
Charlotteville, T.S.	42 47N	80 26W	42
Charlton I.	52 10N	80 0W	40
‡ Charot	46 15N	75 32W	42
Chartreuse, La Grande	45 22N	5 50E	14
Chateaugay	44 54N	74 8W	42
Chatham	41 40N	69 57W	41
Chatham	41 36N	72 40W	42
Chatham	42 22N	73 41W	42
Chatham Pt.	59 5N	150 40W	40
Chatham Port	50 20N	125 30W	39
Chatham Str.	56 0N	134 0W	40
Chatham, T. S.	42 34N	82 23W	42
Chatham, T. S	45 45N	74 35W	42
Chattanooga	35 0N	85 23W	43
Chaundoo	31 47N	73 9E	33
Chazy	44 52N	73 30W	42
Chazy R.	44 58N	73 40W	42
Cheechawatnee	30 30N	72 51E	33
Chehapa R.	26 38s	28 0E	38
Chehi Dochtur, Shrine of	35 20N	62 0E	32
Chelighoff Strait	58 0N	154 0W	40
Chelsea	34 0s	25 27E	38
Chemnitz R.	50 54N	12 52E	17
‡ Chemung	42 10N	77 0W	42
Chemung R.	42 5N	77 0W	42
Chenab River	29 5N	71 0E	33
‡ Chenango	42 30N	75 50W	42
Chenango Forks	42 20N	76 0W	42
Chenaye, T. S.	45 55N	73 34W	42
‡ Chenier	48 8N	68 40W	41
Cheraw	34 40N	79 57W	44
Cherbourg	48 52N	67 6W	41
Cherhapas River	26 42s	28 0E	38
Cherryfield	44 36N	67 54W	41
Chertsey, T. S.	46 22N	73 50W	42
Cheshabas R.	32 37s	28 20E	38
Chesham, T. S.	45 27N	70 55W	41
Cheshire	42 38N	73 14W	42
‡ Chester	41 10N	73 50W	42
Chester B.	67 40N	102 40W	40
Chester, T. S.	46 10N	71 30W	41
Chester, U. S.	42 10N	72 45W	9
Chester, U. S.	39 10N	81 55W	44
Chesterfield Ho.	51 10N	110 30W	40
‡ Chewitt	46 13N	79 15W	42
Cheynow	49 24N	14 50E	18
‡ Chiampa	11 0N	108 0E	35
Chico River	39 35N	122 0W	45
Chicora	15 35s	33 10E	36
Chidhak B.	65 0N	66 10W	40
Chilcoaten	52 18N	123 40W	39
Chilcoaten R.	52 0N	123 0W	39
Chillianwalla	32 46N	73 32E	33
Chillicothe	39 58N	93 32W	44
‡ Chilton	46 15N	74 0W	42
Chimaltenango	14 40N	90 32W	46
Chime Ft.	58 25N	68 45W	40
China	44 26N	69 37W	41
Chineanec	33 5N	75 27E	33
Chingacoucy, T. S.	43 45N	79 50W	42
Chintache L.	36 0N	119 30W	45
Chipewyan Ft.	58 50N	111 30W	40
Chiquetos	18 7s	61 50W	49
Chiquimula	15 0N	88 50W	46
Chisch	50 7N	13 15E	17
Chiswell Is.	59 30N	149 0W	40
‡ Chittenden	44 30N	73 10W	42
Chivilcoy	34 50s	58 2W	50
Chlumetz	50 10N	15 26E	17
Chlumetz	49 36N	14 22E	18
Chlumetz	48 57N	14 55E	18
Chobe R.	18 40s	26 10E	36
Choo-Kiang	23 30N	112 50E	34
‡ Chopi	2 0N	32 15E	36
Chopo	27 32s	23 12E	38
Chotieborz	49 42N	15 40E	18
Chotusitz	49 57N	15 25E	17
Chotzen	50 0N	16 13E	17
Chouchouck	31 2N	73 32E	33
Choung	31 24N	74 4E	33
Chounp R.	24 22s	17 58E	38
Choutra	31 12N	72 24E	33
Chrast	49 54N	15 55E	18
Christian C.	59 50N	44 15W	39
Christian C.	70 36N	68 20W	40
Christiansburg	53 25N	8 9E	17
Christianshaab	69 0N	51 20W	40
Christianstadt	51 48N	15 14E	17
Christie	49 5N	66 10W	41
Christie L.	66 40N	87 30W	40
Christie Pt.	71 12N	155 40W	40
Christmas Ranges	24 45s	147 30E	52
Chrudim	49 57N	15 48E	17
Chubeeches Pass	27 33s	18 0E	38
Chudenitz	49 28N	13 9E	18
Chue Great	26 27s	25 47E	38
Chue Lit.	26 47s	34 57E	38
Chuhkowal	33 10N	72 25E	33
Chumie	32 44s	26 52E	38
Chumie R.	32 55s	27 0E	38
Chummyaree	31 52N	74 46E	33
Chunap R.	28 36s	16 43E	38
Chuntop	23 16s	16 54E	38
Chuntop R.	23 34s	16 0E	38
Chup R.	25 11s	18 22E	38
‡ Churchill	27 50s	152 36E	38
‡ Churchill	60 0N	100 0W	40
Churchill C.	58 45N	93 9W	40
Churchill Ft.	58 50N	94 15W	40
Churchill L.	46 25N	69 22W	41
Churchill R.	58 52N	94 18W	40
Chuton, T. S.	45 25N	70 45W	41
Cicifliana	36 42N	38 5E	30
Cilli	46 14N	15 15E	18
Cimbrishamn	55 34N	14 17E	17
Cincinnatus	42 35N	76 2W	42
Circleville	39 40N	83 0W	44
Cirquenitza	45 11N	14 41E	18
Cismar	54 13N	10 58E	17
Cismone R.	46 5N	11 46E	18
Cittannova	45 19N	13 34E	18
Civezzano	46 6N	11 12E	18
Clanwillian	31 55s	18 46E	38
‡ Clara	46 10N	78 5W	42
Claremont Isle	13 59s	144 10E	52
‡ Clarence	29 0s	153 0E	52
‡ Clarence	29 30s	153 0E	52
Clarence Cape	76 47N	77 45W	40
Clarence C.	73 55N	90 5W	40
Clarence Pk.	3 30N	8 58E	36
Clarence Pt.	65 13N	166 0W	40
Clarence R.	42 8s	173 55E	53
Clarence Strait	11 50s	130 59E	52
Clarendon, T. S.	44 52N	76 56W	42
‡ Clarion	41 10N	79 30W	42
Clarion	41 16N	79 20W	44
Clarion R.	41 30N	79 0W	42
‡ Clarke	26 35s	151 0E	52
Clarke, T. S.	44 0N	78 40W	42
Clark's Fork	47 30N	115 0W	39
Clark's R.	48 0N	115 0W	40
Clarksburg	31 50s	28 26E	38
Clarkson	33 47s	24 24E	38
Clarksville	35 22N	93 25W	44
Clarksville	38 30N	95 3W	45
Claushaven	69 13N	51 10W	40
Clayoquot Sd.	49 20N	125 40W	39
Claypool	40 2N	82 7W	42
‡ Clearfield	40 50N	78 30W	42
Clearport	41 2N	77 41W	42
Clearwater R.	56 50N	111 15W	40
Clempenow	53 49N	13 15E	17
Clentze	52 57N	10 55E	17
Clephane B.	66 15W	61 0W	40
Clerk I.	69 25N	119 0W	40
Clerks F.	32 17s	23 15E	38
Clermont	46 22N	11 1E	18
Cleveland	41 52s	147 27E	53
Cleveland	43 15N	76 3W	42
Cleveland Bay	18 59s	146 30E	52
Clifford Pt.	74 7N	93 55W	40
Clifton	33 23s	26 11E	38
Clifton, T. S.	45 14N	71 20W	41
‡ Clinton	41 15N	77 50W	42
‡ Clinton	44 50N	73 50W	42
‡ Clinton	24 0s	151 10E	52
Clinton	40 40N	74 58W	42
Clinton	40 48N	82 2W	42
Clinton	42 26N	71 45W	41
Clinton	43 3N	75 35W	42
Clinton, U. S.	38 22N	93 33W	44
Clinton. U. S.	40 15N	88 55W	44
Clinton, U. S.	31 50N	85 30W	44
Clinton, U. S.	32 38N	90 12W	44
Clinton, U. S.	35 35N	92 38W	44
Clinton, U. S.	33 2N	83 30W	44
Clintonville	44 26N	73 56W	42
‡ Clive	28 55s	151 50E	52
Cloncurry R.	20 0s	140 45E	52
Cloppenburg	52 51N	8 2E	17
Clötzin	53 52N	15 49E	17
Clowey L.	62 15N	106 30W	40
Clutha R.	46 16s	169 37E	53
‡ Clyde	45 20N	78 20W	42
Clyde	41 23N	82 55W	42
Clyde River	70 25N	68 0W	40
Cnockan	58 3N	5 4W	11
Coahoma	34 13N	90 58W	44
Coal District	41 0N	81 30W	42
Coal Point	46 16s	169 46E	53
Coari R.	4 45s	15 0E	36
‡ Cobden	46 15N	83 15W	42
Coburg B.	75 5N	79 0W	40
Coburg I.	76 0N	78 30W	40
Cochrane I.	71 40N	79 40W	40
Cochranstown	41 38N	80 0W	42
Cockburn B.	67 20N	95 30W	40
Cockburn C.	75 3N	100 20W	40
Cockburn Mount	15 40s	128 15E	52
Cockburn Pt.	68 43N	115 0W	40
Cockburn Sound	11 10s	130 20E	52
Cod Cape	42 5N	70 0W	39
Codfish I.	46 46s	167 35E	53
Codroipo	45 57N	12 58E	18
Coega	33 46s	25 36E	38
Coega R.	33 47s	25 43E	38
Coepang Bay	10 1s	128 35E	52
Coffeeville	33 47N	89 40W	44
Coggan	32 25s	150 8E	52
‡ Coggin	44 11N	70 19W	41
Cogoon R.	27 44s	149 0E	52
Coire	46 50N	9 32E	15
Colatto C.	26 5s	32 56E	38
‡ Colbert	47 0N	72 0W	41
‡ Colborne	44 25N	78 30W	42
Colborne C.	68 45N	105 0W	40
Colborne, T. S.	43 49N	81 45W	42
Colby M.	69 40N	122 0W	40
Colchester, T. S.	42 10N	82 50W	42
Cold Spring	40 51N	73 30W	42
Cold Spring	42 11N	78 51W	42
Coleraine, T. S.	46 6N	71 11W	41

Names.	Lat.	Long.	No. of Map.
Dasburg	50 3N	6 8E	17
Dassel	51 48N	9 39E	17
Dassen, *or* Badger I.	33 25S	18 5E	38
Dasses F.	31 41S	24 48E	38
Dasswang	49 8N	11 39E	18
Datschitz	49 4N	15 26E	18
Datu Point	2 5N	109 37E	35
Dauba	50 32N	14 34E	17
Daubitz	51 23N	14 51E	17
Daubrawitz	49 26N	16 36E	18
Daun	50 11N	6 50E	17
Dauns	31 15S	20 10E	38
‡ Dauphin	40 20N	76 40W	42
Dauphin Ho.	51 30N	100 45W	40
Davenport	41 32N	90 28W	44
Davenport Creek	24 0S	141 5E	52
Davies Gilbert Ms.	68 40N	137 0W	40
Davis Inlet	55 40N	60 30W	40
Davy I.	74 30N	98 35W	40
Dawle	49 55N	14 21E	18
Dawn, T. S.	42 44N	82 17W	42
Dawson River	26 4S	151 0E	52
Dawson R.	26 0S	149 0E	52
Day	8 58N	16 55E	36
Dbka	6 45N	13 20E	36
De Beer Val.	33 0S	23 50E	38
De Bruin's Ft.	33 7S	26 20E	38
De Francois L.	54 46N	126 0W	39
De Grano	41 17N	77 58W	42
De Grey R.	20 30S	120 0E	52
De Hoop	32 37S	21 16E	38
De Kalb	32 50N	88 43W	44
De la Beche B.	75 13N	100 30W	40
De Little Range	22 25S	140 0E	52
De Mayo	35 40S	60 30W	50
De Ramsay, T. S.	46 20N	73 35W	42
De Ros I.	74 50N	79 30W	40
‡ De Salaberry	46 8N	74 40W	42
De Wayat	33 35N	46 19E	30
De Witt	42 55N	84 40W	44
Dead R.	45 15N	70 42W	41
Dealy I.	75 0N	108 45W	40
Dean Chan.	52 40N	127 10W	39
Deans Dundas I.	76 10N	96 40W	40
‡ Deas Thomson	23 40S	150 40E	52
Dease B.	66 40N	120 0W	40
Dease Inlet	71 10N	155 20W	40
Dease Pt.	68 14N	105 20W	40
Dease R.	66 47N	118 40W	40
Dease Strait	68 30N	110 0W	40
Deases R.	61 0N	127 30W	40
Death V.	28 48S	19 49E	33
Debaba	12 30N	16 0E	36
Deceit C.	66 15N	162 30W	40
Decision Pt.	75 28N	94 36W	40
Dedham	42 14N	71 17W	41
Deep	54 6N	15 14E	17
Deep R.	63 0N	140 0W	40
Deer Ck.	39 50N	122 0W	45
Deer Ho.	56 30N	103 0W	40
Deer L.	57 0N	102 30W	40
Deer R.	55 30N	89 20W	40
Deer R.	44 42N	74 45W	42
Deer, River,	40 15N	122 26W	45
Deerfield	42 34N	72 33W	42
Deerfield R.	42 40N	73 0W	42
Deering	43 6N	71 58W	41
Degano R.	46 27N	12 52E	18
Deggendorf	48 50N	12 58E	18
Degow	54 6N	15 44E	17
Dehme	33 20N	43 48E	30
Dekdesheim	49 24N	8 10E	18
Deining	49 13N	11 32E	18
Deir	35 19N	40 13E	30
Delagoa Bay	25 50S	32 45E	38
‡ Delaware	40 10N	83 0W	42
‡ Delaware	42 10N	75 10W	42
Delaware	40 15N	83 10W	44
Delaware and Hudson Canal	41 45N	74 20W	42
Delaware River	40 0N	75 0W	44
Delaware, T. S.	42 56N	81 24W	42
Delaware, U. S.	39 22N	75 25W	44
Delbrück	51 46N	8 31E	17
Deligel R.	36 55S	149 0E	52
Deliklitash	39 0N	37 5E	30
Deliverance Cape	11 20S	154 45E	52
Deliverance Cove	40 53S	176 20E	53
‡ Delly	9 40S	125 0E	35
Delmenhorst	53 3N	8 38E	17
Delta, U. S.	34 30N	90 50W	44
Demarcation Pt.	69 40N	141 0W	40
Demboa Lake	19 0S	19 0E	36
Demrick F.	33 27S	22 0E	38
Demsa	9 45N	13 0E	36
‡ Demers	47 45N	69 10W	41
‡ Demeulles	48 37N	72 33W	42
Denab	9 54N	30 36E	36
‡ Denbigh	45 8N	77 15W	42
Denbigh C.	64 18N	161 40W	40
‡ Denham	29 40S	148 35E	52
Deniliquin	35 28S	145 10E	52
‡ Denison	35 45S	146 0E	52
‡ Denka	10 0N	32 0E	36
Denklingen	47 55N	10 50E	18
Dennestown	45 34N	79 15W	41
Dennewitz	51 58N	13 1E	17
Deposit	42 4N	75 36W	42
‡ Der Flaming	52 0N	12 50E	17
Dera	34 25N	72 54E	33
Dera Chazee Khan	30 5N	70 50E	10
Dera Futteh Khan	31 0N	70 30E	33
Derayeh	25 12N	47 28E	30
Derbend	34 35N	72 55E	33
‡ Derby	27 20S	150 30E	52
Derby C.	64 17N	163 0W	40
Derby, T. S.	44 30N	81 10W	42
Dereham, T. S.	43 0N	80 50W	42
Derenberg	51 52N	10 54E	17
Derevazeh	30 58N	62 58E	32
Derra	29 50N	41 5E	29
Derry, T. S.	45 46N	75 30W	42
Des Quinzes Lake	47 45N	78 50W	42
Desault Bay	19 10S	121 20E	52
Deseada C.	32 23S	18 20E	38
Desert River	46 30N	76 0W	42
Desert of Tans	23 33S	17 0E	38
Desirade, *or* Deseada Isle	16 8N	61 5W	47
‡ Desisle	48 44N	71 36W	41
Desolation C.	60 40N	48 10W	40
Dettingen	48 31N	9 20E	18
Deutsch Brod	49 35N	16 35E	18
Deutsch Neukirch	50 5N	17 57E	17
Deutsch Thaya R.	48 50N	15 17E	18
Deutsch Wagram	48 17N	16 35E	18
Deutz	50 56N	6 57E	17
Devil's Bosch	33 55S	20 20E	38
Devil's Bridge	46 39N	8 37E	15
Devil's Den	23 20S	16 0E	38
Devil's Mt.	32 27S	22 10E	38
Devil's Nose	51 35N	116 10W	39
Devil's Pt.	33 58S	18 20E	38
Devil's R.	37 6S	146 5E	52
Devil's Thumb	74 20N	58 0W	40
‡ Devon, North	75 20N	90 0W	40
Dexter	44 58N	69 26W	41
Dhalac Isle	15 40N	40 15E	36
Dhumtour	34 14N	73 34E	33
Dhurmkot	30 58N	75 15E	33
Diamond Mills	40 42N	78 50W	42
Diana	33 40N	86 22W	44
Diana's Basin	41 26S	148 25E	53
Dick Sand	64 2N	8 50E	17
Dickinson	44 43N	74 38W	42
Die Kirch	49 52N	6 8E	16
Diego Suarez	12 30S	49 40E	36
Diekirch	49 50N	6 12E	18
Diep	33 55S	24 50E	38
Diesa	51 14N	14 45E	17
Diessen	47 57N	11 5E	18
Dietenheim	48 12N	10 2E	18
Dietfurt	49 3N	11 35E	18
Dietmannsried	47 49N	10 16E	18
Dievenow	54 2N	14 40E	17
Dievenow R.	53 52N	14 34E	17
Diez	50 23N	8 0E	17
‡ Digby	44 50N	79 0W	42
‡ Diggera	14 30N	9 0E	36
Digges Is.	62 35N	78 30W	40
Dillon R.	42 45S	173 20E	53
Dilman	38 9N	44 27E	30
Dimokur	50 14N	15 13E	17
Dingden	51 47N	6 35E	17
Dingelstedt	51 20N	10 19E	17
Dingolfing	48 37N	12 30E	18
Dinkelscherben	48 21N	10 35E	18
Dinklage	52 39N	8 7E	17
Diomede Is.	65 46N	169 0W	40
‡ Dionne	47 0N	69 50W	41
Direction Cape	12 40S	143 30E	52
Dirlewang	48 0N	10 30E	18
Disco Bay	69 0N	52 0W	40
Disco Fd.	69 35N	45 30W	40
Disco Id.	70 30N	53 30W	40
Discord C.	61 0N	42 50W	40
Dismal Is.	67 15N	117 30W	40
Dissen	52 7N	8 13E	17
Ditton	53 22N	2 45W	9
Ditton, T. S.	45 26N	71 15W	41
Diwaniyah	32 0N	45 0E	30
Dixcove	4 50N	1 20W	36
Dixmont	44 39N	69 21W	41
Dixon	41 50N	89 25W	44
Dixon's Entrance	54 40N	132 0W	40
Dixon's Entrance	54 40N	133 0W	40
Djeladjel	27 30N	45 55E	29
Dobbs C.	65 0N	87 30W	40
Döbeln	51 7N	13 7E	17
Döbern, Alt	51 40N	14 1E	17
Dobersberg	48 55N	15 19E	18
Doboorje	39 52N	74 15E	33
Dobrawitz	50 21N	15 1E	17
Dobruschka	50 17N	16 9E	17
Dobrzan	49 39N	13 17E	18
Dobrzisch	49 48N	14 9E	18
Doddington	33 58S	26 13E	38
Dodi	46 48N	8 55E	15
Dogwood Cape	27 0S	150 5E	52
Dohna	50 57N	13 52E	17
Dokhalah	33 47N	44 28E	30
Döllach	46 59N	12 54E	18
Dollach	47 33N	14 12E	18
Dollenstein	58 52N	11 4E	18
Dollitsch	46 25N	15 13E	18
Dollo	7 10N	45 0E	36
Dolphin & Union Str.	69 20N	117 0W	40
‡ Doma	8 0N	8 0E	36
Dombühl	49 14N	10 15E	18
Dommitsch	51 38N	12 53E	17
‡ Domo	8 30N	9 0E	36
Domstadt	49 45N	17 28E	18
Donaldson	40 37N	76 25W	42
‡ Donau	48 12N	9 40E	18
‡ Donau Moos	48 40N	11 10E	18
‡ Doncaster	46 7N	74 15W	42
Doneben	19 12N	95 30E	35
‡ Donga	7 0N	27 0E	36
‡ Donga	9 0N	30 0E	36
Donkin River	27 40S	26 32E	38
Donkins B.	31 53S	18 20E	38
Donners Berg	50 32N	13 55E	17
Donners Berg	49 35N	7 52E	18
Donnersbachwald	47 23N	14 6E	18
Donnersdorf	49 57N	10 23E	18
Donzdorf	48 41N	9 49E	18
Doobaunt	62 0N	99 20W	40
Doorn Gt.	32 30S	25 36E	38
Doorn Kr.	32 45S	25 35E	38
Doorn Pt.	34 4S	20 10E	38
Doorn R.	28 29S	28 50E	38
Doorn R.	32 3S	25 33E	38
Doorn R.	30 57S	19 12E	38
Doorn R.	33 35S	22 10E	38
‡ Dor	4 0N	27 0E	36
‡ Dor	5 0N	24 0E	36
Dora	11 58N	11 5E	36
Dorari	13 0N	11 0E	36
‡ Dorchester	46 28N	70 40W	41
Dorchester B.	66 30N	77 0W	40
Dorchester, T. S.	43 0N	81 10W	42
Dorfen	48 16N	12 8E	18
Dornbirn	47 25N	9 43E	18
Dornburg	51 1N	11 40E	17
Dornstetten	48 27N	8 30E	18
Dornum	53 39N	7 25E	17
Dorp	51 9N	7 5E	17
Dorpken	52 57N	7 18E	17
Dorre Isle	21 5S	113 20E	52
Dorset, T. S.	45 55N	71 0W	41
Dorsten	51 38N	6 58E	17
Doso	13 30N	3 25E	36
Dosse R.	53 4N	12 31E	17
Double Corner	43 7S	172 49E	53
Double Dr.	33 7S	26 46E	38
Douglas Bay	68 30N	97 0W	40
Douglas C.	58 46N	152 40W	40
Douglas Chan.	53 45N	129 0W	39
Douglas River	41 52S	148 25E	53
Dourga Strait	7 30S	139 20E	35
‡ Douro	38 20S	146 50E	52
Douro, T. S.	44 25N	78 16W	42
Dover	40 37N	81 32W	42
Dover	43 13N	70 53W	41
Dover	45 6N	69 16W	41
Dover Point	32 20S	125 40E	52
Dover, T. S.	42 28N	82 25W	42
Dover, U. S.	35 18N	98 0W	44
‡ Dowling	33 25S	146 0E	52
Dowlutabad	36 2N	54 17E	32
Downie, T. S.	43 22N	81 15W	42
Dowulutpoor	26 34N	68 0E	32
Doylestown	40 21N	75 9W	42
Draai	33 28S	20 13E	38
Draai F.	30 32S	18 28E	38
Drachenburg	46 5N	15 34E	18
Drachenfells	50 38N	7 15E	17
Drackenburg	52 42N	9 11E	17
Drahotusch	49 34N	17 43E	18
‡ Drake	29 20S	152 0E	52
Drake's (Sir F.) Pt.	37 58N	122 40W	45
Drakenberg Mountains	29 0S	28 45E	38
Dransfeld	51 29N	9 45E	17
‡ Draper	45 0N	79 20W	42
Drau Thal, Ober	46 45N	13 0E	18
Drau Thal, Unter	46 45N	13 35E	18
Drauberg, Unter	46 36N	15 1E	18
Drauburg, Ober	46 45N	12 57E	18
Drayton	27 20S	151 55E	52
Drayton, T. S.	45 8N	71 15W	41
Draziger See	53 35N	16 10E	17
Drebkau	51 40N	14 13E	17
Dreiherrn Sp.	47 4N	12 16E	18
Dreisessel Berg	48 47N	13 45E	18
Drellsdorf	54 36N	9 3E	17
Dresden	40 5N	81 57W	42
Dresden, U. S.	41 25N	88 0W	44
Drew Ft.	59 16N	128 35W	40
Drew Pt.	70 46N	153 50W	40
Driburg	51 44N	8 59E	17
Drie F.	31 10S	24 58E	38
Drie Kops	33 2S	24 52E	38
Driedorf	50 39N	8 11E	17
Driesen	52 50N	15 51E	17
Droog, *or* Salt R.	28 52S	18 42E	38
Droog Kr.	31 17S	18 19E	38
Droog R.	31 25S	20 0E	38
Droogboom	28 54S	16 55E	38
Droogvoel F.	32 8S	22 0E	38
Drosau	49 19N	13 15E	18
Drosendorf	48 52N	15 37E	18
Drösing	48 33N	16 54E	18
Droskau	51 42N	15 4E	17
Drum	50 37N	14 27E	17
‡ Drummond	45 55N	72 10W	42
Drumnin	56 39N	5 58W	12
Dry Kop	31 54S	23 2E	38
Dt Urban Mt.	25 47S	16 53E	38
Dubbee Knabies	28 17S	18 30E	38
Dubbo	32 11S	148 28E	52
Düben	51 36N	12 35E	17
Dublin	40 6N	83 4W	42
Dubrawnik	49 26N	16 20E	18
Dubuque	42 30N	90 33W	44
‡ Duchesnay	49 6N	66 0W	41
Duderstadt	51 30N	10 15E	17
‡ Dudley	45 5N	78 20W	42
Dudley	35 7N	78 0W	44
‡ Dudley	36 30S	152 40E	52
Dudley Diggs C.	71 37N	69 5W	40
Dudon River	37 0N	80 45E	30
Duhness	32 36S	27 30E	38
Duingen	52 0N	9 40E	17
Duino	45 46N	13 36E	18
Duivenhock R.	34 26S	21 0E	38
D. of York's Archipelago	68 0N	114 0W	40
D. of York's Mts.	28 0S	21 40E	38
Duke Town	5 20N	8 25E	36
Dülken	51 13N	6 19E	17
‡ Dumas	48 5N	69 55W	41
Dumfries, T. S.	43 20N	80 30W	42
Dumme R.	52 49N	10 55E	17
Dümmer See	52 31N	8 18E	17
Dummer, T. S.	44 28N	78 8W	42
Dumröse	54 27N	17 15E	17
‡ Duncanan	45 0N	77 47W	42
Dundaff	41 42N	75 39W	42
‡ Dundas	37 20S	142 0E	52
Dundas C.	74 34N	114 0W	40
Dundas Harbour	74 35N	82 20W	40
Dundas Strait	11 10S	131 15E	52
Dundas Mt.	31 10S	29 20E	38
Dundas R.	26 0S	32 30E	38
Dundee	42 34N	77 13W	42
Dunedin	45 54S	170 23E	53
Dungeness	48 10N	123 15W	39
Dungeness Pt.	74 37N	93 50W	40
Dunham, T. S.	45 13N	72 46W	42
Dunirat Mts.	72 40N	69 0W	40
Dunker Hock	34 0S	19 22E	38
Dunkirk	42 30N	79 22W	42
Dunkot	16 20N	52 16E	29
Dunri Bay	75 30N	58 20W	40
Dunstan Mts.	44 50S	169 35E	53
Dunvegan	56 15N	117 50W	40
Dunwich, T. S.	42 45N	81 36W	42
Duploog	32 22S	23 17E	38
Duppau	50 16N	13 9E	17
Düppel	54 55N	9 43E	17
‡ Duquesne	48 12N	68 35W	41
‡ D'Urban	29 40S	30 30E	38
D'Urban	29 27S	30 40E	38
D'Urban	33 44S	18 28E	38
Durban C.	66 50N	62 10W	40
‡ Durham	44 15N	78 40W	42
Durham, T. S.	45 45N	72 15W	42
Durnford Pt.	29 0S	31 30E	38
Dürrnholz	48 52N	16 30E	18
Dürrnkrut	48 29N	16 51E	18
Durrenstein	48 24N	15 31E	18
Durrmenz	48 56N	8 49E	18
Dürrwang	49 7N	10 23E	18
Dushore	41 37N	76 29W	42
Düshorn	52 51N	9 38E	17
‡ Dutton	44 45N	79 15W	42
Dutton B.	34 5S	136 20E	52
Dutton R.	20 20S	144 15E	52
Dux	50 36N	13 45E	17
Duxbury	42 3N	70 44W	41
Duyfhen Point	12 30S	141 40E	52
Dwaat R.	31 32S	21 48E	38
Dwaat R. Poort	31 45S	22 5E	38
Dwyka R.	33 18S	21 49E	38
Dyer C.	73 18N	101 30W	40
Dyer G.	66 50N	61 65W	40
Dyers I.	34 45S	19 26E	38
Dyersburg	36 2N	89 25W	44
Dyhrnfurt	51 16N	16 42E	17
‡ Dysart	45 5N	78 32W	42
Dzo R.	19 45S	24 30E	36

E

Names.	Lat.	Long.	No. of Map.
Eagle Bridge	43 0N	73 29W	42
Eagle Lakes	47 5N	68 25W	44
Eardley B	73 45N	87 10W	40
Eardley Wilmont C.	74 39N	90 35W	40
Earlville	42 47N	75 41W	42
East Bluff	61 45N	66 20W	40
East Cape	66 10N	169 40W	40
East Main Ft.	52 15N	78 20W	40
East Main R.	52 17N	78 30W	38
East Pt.	42 28N	70 56W	41
East River	11 59S	132 40E	48
Easter Cliffs	25 17S	14 42E	38
Eastern Isles	49 57N	6 14W	10
Eastern Slave L.	62 30N	111 0W	40
Easthope, T. S.	43 25N	81 0W	42
‡ Eastnor	45 0N	81 17W	42
Easton	38 48N	76 0W	44
Eastville	37 25N	75 43W	44
Eaton	43 56N	71 5W	41
Ebeleben	51 18N	10 42E	17
Ebelsberg	48 14N	14 20E	18
Ebenezer	31 25S	18 22E	38
Ebenfurt	47 52N	16 22E	18
Ebensee	47 49N	13 46E	18
Ebern	50 6N	10 48E	17
Eberndorf	46 36N	14 39E	18
Ebersbach	48 44N	9 32E	18
Ebersberg	48 5N	11 58E	18
Eberstadt	49 49N	8 39E	18
Eberstein	46 48N	14 33E	18
Eboracum	54 8N	1 0W	55
Ebreichsdorf	47 58N	16 26E	18
Ebs	47 37N	12 14E	18
Ebsambone	22 25N	31 5E	36
Echaig R.	56 0N	4 55W	12
Echoi R.	28 50S	31 25E	38
Eckartsau	48 9N	16 47E	18
Eckartsberga	51 8N	11 32E	17
Eckernförde Bay	54 30N	10 0E	17
Eckington	53 18N	1 21W	9
Edd	14 0N	42 0E	36
Eden	44 24N	68 28W	41
Eden Boyd	37 2S	150 3E	52
Eden C.	73 42N	101 5W	40
Eden Cape	76 55N	85 45W	40
Edenkoben	49 17N	8 6E	18
Eder R.	51 10N	9 7E	17
Edesheim	49 15N	8 7E	18
Edgecumbe Bay	20 0S	148 5E	52
Edinboro	41 53N	80 6W	42
Edinburg, U. S.	40 20N	92 10W	44
Edinburgh	40 43N	81 47W	42
Edinburgh	43 12N	74 16W	42
Edlitz	47 36N	16 8E	18
Edmonston Ho.	53 50N	113 0W	40
Edmonton Ho.	53 47N	113 20W	39
Edolo	46 11N	10 20E	18
Edsallville	41 55N	76 58W	42
Edward's Cape	75 7N	112 25W	40
Eeisenerz	47 33N	14 54E	18
Ef Taid	27 35N	43 0E	29
Efferding	48 17N	14 1E	18
‡ Effingham	44 55N	77 20W	42
‡ Egan	46 30N	76 5W	42
‡ Egbo	6 0N	8 0E	36
Egedesminde	68 45N	52 30W	40
Egeln	51 56N	11 25E	17
Egg	46 11N	14 44E	18
Eggal	32 17S	21 25E	38
Eggenburg	48 38N	15 48E	18
Eggolsheim	49 47N	11 3E	18
Eglinton C.	70 57N	70 15W	40
Egna *or* Neumarkt	46 18N	11 17E	18
Ehe R.	49 37N	10 32E	18
Ehle R.	52 9N	12 0E	17
Ehrang	49 49N	6 42E	18
Ehrenfriedersdorf	50 39N	12 58E	17
Ehrenhausen	46 43N	15 35E	18
Ehrenstetten	47 55N	7 44E	18
Ehrichshagen	52 40N	9 14E	17
Ehrig	51 14N	10 48E	17
Eibelstadt	49 42N	10 1E	18
Eibenschitz	49 8N	16 22E	18
Eibenstock	50 30N	12 35E	17
Eibiswald	46 41N	15 16E	18
Eichendorf	48 36N	12 50E	18
Eichhorn	49 17N	16 25E	18
Eicholz	51 7N	16 9E	17
Eichstetten	48 5N	7 35E	18
Eider R.	54 15N	8 52E	17
Eiderstedt	54 10N	10 2E	17
Eidlitz	50 27N	13 29E	17
Eidsvold	25 20S	151 10E	52
Eifel	50 20N	6 45E	17
Eiger	46 35N	8 0E	15
Eikhams	22 30S	17 12E	38
Eiland	33 34S	19 15E	38
Eildon	32 25S	26 7E	38
Eilethyia	25 8N	32 48E	56
Eilgundel	18 32N	78 51E	33
Einbeck	51 49N	9 50E	17
Einsiedl	50 2N	12 46E	17
Eipel	50 32N	15 58E	17
Eisack R.	46 35N	11 30E	18
Eisch R.	49 40N	6 0E	18
Eischol	46 15N	8 47E	15
Eisenberg	50 58N	11 53E	17
Eisenberg	51 10N	13 40E	17
Eisenbrod	50 38N	15 16E	17
Eisenheim	49 58N	10 10E	18
Eisenhut	46 47N	14 2E	18
Eisenstadt	47 50N	16 31E	18
Eisfeld	50 27N	10 55E	17
Eisgrub	48 48N	16 47E	18
Eisnern	46 13N	14 7E	18
Eiwanowitz	49 19N	17 6E	18
Eken	54 59N	9 52E	17
Ekfrid, T. S.	42 51N	81 50W	42
Eksteins	34 9S	20 0E	38
El Ashara	34 55N	40 33E	30
El Beidha	33 31N	44 19E	30
El Bekrauwigeh	15 10N	32 40E	36
El Dorado, U. S.	33 5N	92 45W	44
El Ejfer	23 0N	40 20E	29
El Faioum	29 25N	30 54E	36
El Farafreh	27 20N	28 30E	36
El Hadhr	35 28N	42 34E	30
El Haryk	23 55N	47 25E	29
El Hasani	30 56N	47 32E	30
‡ El Hassa	25 0N	50 0E	29
El Hauta	22 0N	46 10E	29
El Hofrah	9 50N	25 30E	36
El Houra	25 5N	37 45E	29
El Jehabet	21 30N	52 0E	29
El Joz	20 30N	53 0E	29
El Kabban	36 0N	38 3E	30
El Kadir	30 56N	46 43E	30
El Kaim	34 8N	43 57E	30
El Katan	23 45N	52 58E	29
El Kharjeh	25 0N	30 40E	36
El Kitti	30 59N	47 2E	30
El Mina	5 30N	1 25W	36
El Obeid	13 20N	30 7E	36
El Raro	26 25N	42 40E	29
El Rhueidah	24 22N	43 58E	29
‡ El Shehr	20 0N	57 0E	29
El Shora	25 20N	43 55E	29
El Tathah	25 0N	43 38E	30
El Uzz	34 2N	42 23E	30
El Wodjeh	26 30N	36 48E	29
El Wuja	31 32N	45 20E	30
Elahsa	25 30N	49 40E	29
Elandberg	30 15S	26 35E	38
Elands	31 10S	18 18E	38
Elands Berg	33 20S	24 30E	38
Elands Pt.	32 35S	26 49E	38
Elands River	27 30S	28 7E	38
Elands R.	29 25S	29 43E	38
Elands R.	31 35S	21 10E	38
Elands Spr.	28 3S	27 12E	38
Elavoofe R.	31 27S	29 30E	38
Elbe Kosteletz	50 14N	14 37E	17
Elbe Teintz	50 4N	15 23E	17
Elbes Kr.	34 17S	21 48E	38
Elbingerode	51 46N	10 45E	17
Elbogen	50 10N	12 45E	17
Eldagsen	52 10N	9 37E	17
Elde R.	53 15N	11 30E	17
Elde Neue R.	53 12N	11 16E	17
Eldena	53 14N	11 24E	17
Elderslie, T. S.	44 20N	81 20W	42
Eldon, T. S.	44 32N	79 3W	42
Elephant Bay	13 0S	12 50E	38
Elephant Fn.	22 22S	19 8E	38
Elephant River	23 0S	18 45E	38
Elephants River	23 30S	32 0E	38
Elephants *or* Olifants River	31 40S	18 12E	38
Elgin, U. S.	42 8N	88 3W	44
Elgul	29 50S	70 40W	50
Elhdhein	35 50N	38 44E	30
Elhenitz	48 59N	14 9E	18
Elim	34 44S	19 53E	38
Elisa L.	37 15S	139 55E	52
Eliza Fn.	31 22S	29 39E	38
Elizabeth	40 5N	81 22W	42
Elizabeth	40 10N	82 12W	42
Elizabeth	40 39N	74 17W	42
Elizabeth	39 55N	80 48W	44
Elizabeth	35 25N	91 20W	44
Elizabeth B.	27 5S	15 10E	38
Elizabeth C.	43 33N	70 10W	41
Elizabeth Hr.	70 35N	92 25W	40
‡ Elk	41 20N	78 30W	42
Elkhorn	42 35N	88 16W	44
Elkhorn River	41 10N	96 15W	43
Ellenburg	44 51N	74 2W	42
Ellesmere Island	78 30N	80 0W	40
Ellesmere Lake	43 45S	172 30E	53
Ellfeld	50 3N	8 4E	17
Ellice Fn.	50 45N	101 30W	40
Ellice I.	69 10N	136 0W	40
Ellice Pt.	70 46N	152 40W	40
Ellice R.	67 52N	104 25W	40
Ellice, T. S.	43 32N	81 10W	42
Ellingen	49 4N	10 58E	18
Elliot	35 31S	138 46E	52
Elliot Bay	67 40N	96 30W	40
Elliot Hill	28 20S	18 36E	38
Elliot Pt.	71 45N	84 30W	40
Ellisburg	43 40N	76 16W	42
Ellrich	51 35N	10 39E	17
Ellsworth	44 30N	68 39W	41
Ellsworth	37 23N	91 52W	44
Elma, T. S.	43 44N	81 12W	42
Elmen	47 20N	10 32E	18
Elmenhorst	53 46N	10 15E	17
Elmira	42 5N	76 50W	44
Elmore	41 33N	83 14W	42
Elsenz R.	49 20N	8 50E	18

NAMES.	LAT.	LONG.	NO. OF MAP.
Floridatown	30 35N	87 15W	44
Flos, T. S.	44 34N	79 53W	42
Fluorn	48 18N	8 28E	18
Flushing	40 44N	73 53W	42
Fobos Kr.	31 20s	27 54E	38
Fockbeck	54 18N	9 36E	17
Fogo I.	49 35N	54 20W	40
Föhr I.	54 43N	8 29E	17
Föhring	48 12N	11 39E	18
Fol	55 19N	8 57E	17
‡ Follet	37 30s	141 0E	52
Fond du Lac Ft.	59 30N	108 30W	40
Fond du Lac L.	44 30N	88 0W	44
Fonnbhein	58 24N	4 53W	11
Fonzaso	46 1N	11 48E	18
Fooga	5 42s	37 40E	36
Forbach	49 10N	6 52E	18
‡ Forbes	33 40s	148 0E	52
Forbes	48 54N	14 38E	18
Forcheim	49 43N	11 4E	18
Forchtenberg	49 16N	9 34E	18
Foreland N.	63 0N	64 50W	40
Foreland West	60 45N	151 5W	40
Forks, Frazer R.	49 15N	121 25W	39
Forlorn St.	29 36s	18 40E	38
Forsoget	61 30N	49 0W	40
Forstenried	48 5N	11 30E	18
Forsyth	36 38N	93 0W	44
Forsyth Lake	73 0N	99 40W	40
Ft. Acton	53 20N	114 30W	39
Ft. Alexandria	52 35N	122 35W	40
Ft. Andrews	29 53N	83 28W	44
Ft. Ann	43 25N	73 35W	42
Ft. Assiniboin	54 28N	115 0W	39
Ft. Bowen	19 20s	140 55E	52
Ft. Chilcotin	52 18N	123 49W	40
Ft. Colville	48 35N	117 55W	46
Ft. Cooper	21 38s	148 40E	52
Ft. Daughin	25 5s	46 30E	36
Ft. Edmonton	54 45N	113 0W	40
Ft. Edward	43 17N	73 40W	42
Ft. George	53 58N	122 33W	40
Ft. Gibson	35 50N	95 0W	43
Ft. Hatteras	35 10N	75 40W	43
Ft. Hope	49 10N	121 30W	40
Ft. James	13 30N	16 20W	36
Ft. King	28 57N	82 13W	44
Ft. Kootanie	48 56N	115 23W	40
Ft. Langley	49 15N	122 55W	40
Ft. Laramie	42 20N	105 30W	45
Ft. Leavenworth	39 23N	95 0W	45
Ft. Louis	48 49N	8 3E	18
Ft. M'Laughlin	52 10N	128 24W	40
Ft. Macon	34 40N	76 42W	43
Ft. Nisqually	47 5N	122 33W	39
Ft. Okanagan	48 12N	119 40W	39
Ft. Rupert	50 40N	128 10W	39
Ft. Said	31 18N	32 17E	37
Ft. St George	41 45N	124 0W	45
Ft. St James	54 22N	124 0W	39
Ft. St James	54 25N	124 25W	40
Ft. Scott	37 45N	94 40W	45
Ft. Simpson	54 50N	130 28W	40
Ft. Thompson	50 40N	120 5W	40
Ft. Townsend	48 0N	123 0W	39
Ft. Towson	33 55N	95 15W	45
Ft. Wilkins	47 28N	88 3W	44
Ft. Willis	27 40s	140 50E	52
Ft. Yale	49 20N	121 30W	40
Fortescue R.	21 30s	117 0E	52
‡ Fortesque	25 50s	150 0E	52
Fortress Monroe	37 0N	76 20W	43
Fortune B.	47 20N	56 0W	40
Forumjulii	46 7N	18 22E	56
Fosters Har.	62 20N	74 30W	40
Foucault, T. S.	45 2N	73 11W	42
Fouf	25 0N	49 40E	29
Foundling Bay	33 10s	18 0E	38
Fox Isles	55 0N	165 0W	40
Foxburg	41 37N	79 0W	42
Frain	48 54N	15 48E	18
Frampton, T. S.	46 39N	70 40W	41
Francis L.	62 50N	131 20W	40
François River	45 55N	72 30W	42
‡ Franconia, Lower	50 4N	10 10E	17
‡ Franconia, Upper	50 4N	11 30E	17
Frankenau	51 6N	8 55E	17
Frankenberg	50 54N	13 4E	17
Frankenfels	47 58N	15 18E	18
Frankenheim	49 16N	10 14E	18
Frankenmarkt	47 59N	13 24E	18
Frankfort	43 5N	75 21W	42
Frankfort, U. S.	37 55N	80 27W	44
‡ Frankfurt	52 22N	14 45E	17
‡ Franklin	45 0N	70 25W	41
‡ Franklin	40 5N	83 0W	42
‡ Franklin	42 30N	72 40W	42
‡ Franklin	44 40N	74 20W	42
‡ Franklin	44 50N	73 0W	42
‡ Franklin	45 20N	79 5W	42
‡ Franklin	33 30s	145 0E	52
‡ Franklin	42 35s	146 0E	53
Franklin	43 5s	147 5E	53
Franklin	42 24N	75 18W	42
Franklin	29 48N	91 38W	44
Franklin	35 10N	83 33W	44
Franklin	35 50N	86 55W	44
Franklin	31 0N	96 28W	43
Franklin B.	69 25N	85 0W	40
Franklin C.	73 30N	83 20W	40
Franklin Har.	33 44s	136 52E	52
Franklin Mt.	76 0N	91 30W	40
Franklin Pt.	69 24N	99 15W	40
Franklin Point. *See* Singapore			33
Franklin Range	69 50N	147 0W	40
Franklin Ville	42 20N	78 30W	42
Frank's Port	43 20N	81 57W	42
Frankstadt	49 33N	18 14E	18
Franz	46 15N	14 57E	18
Franzburg	54 11N	12 55E	17
Franzensbad	50 8N	12 21E	17
Franzensfeste	46 46N	11 37E	18
‡ Fraser	45 40N	77 20W	42
Fraser Ft.	54 20N	125 0W	40
Fraser Ft.	54 22N	125 0W	40
Fraser River	50 20N	121 40W	40
Fraser's B.	56 16N	62 0W	40
Frasiau	46 17N	15 2E	18
Fratelli Isle	35 40N	26 28E	30
Fraubrunnen	47 5N	7 32E	15
Frauenberg	49 4N	14 26E	18
Frauenstein	50 48N	13 33E	17
Frazer River	51 0N	121 50W	40
Fredenwalde	53 7N	13 46E	17
Frederick Ft.	33 56s	25 39E	38
Frederick Henry Isle	7 59s	138 30E	35
Frederick's Cape	27 7s	149 25E	52
Frederick's Valley	33 10s	149 10E	52
Fredonia	36 20N	87 0W	44
Freedom	44 28N	69 28W	41
Freeman's Cove	75 5N	98 0W	40
Freeport	40 36N	79 41W	42
Freeport	42 24N	89 26W	44
Freiberg	49 38N	18 10E	18
Freiberger Mulde	50 55N	13 22E	17
Freiburg	50 52N	16 20E	17
Freiburg	51 13N	11 46E	17
Freienhagen	51 17N	9 3E	17
Freienohl	51 22N	8 9E	17
Freienstein	53 17N	12 20E	17
Freienwalde	53 29N	15 19E	17
Freihan	51 38N	17 23E	17
Freiheit	50 39N	15 46E	17
Freinwalde	52 47N	14 2E	17
Freising	48 24N	11 44E	18
Friestadt	49 12N	11 20E	18
Freistadt	49 51N	18 31E	18
Freistadt	51 45N	15 35E	17
Freistatt	48 40N	7 57E	18
Freiung	48 48N	13 31E	18
Freiwaldau	50 14N	17 11E	17
Freiwaldau	51 27N	15 6E	17
Fremont	38 45N	122 12W	45
French Cochin-China	10 0N	106 30E	35
French Cross	45 6N	64 58W	41
Frenchman's Cap	42 20s	145 50E	53
Freudenberg	49 44N	9 20E	18
Freudenberg	50 49N	7 52E	17
Freudenthal	49 58N	17 28E	17
Freusburg	50 49N	7 53E	17
Freyburg, U. S.	43 53N	70 42W	44
Freystadt	48 30N	14 30E	18
Freystadt	49 17N	17 42E	18
Friars Carse	55 9N	3 43W	12
Frideck	49 40N	18 22E	18
Fridgid C.	66 0N	85 30W	40
Friedau	46 24N	16 8E	18
Friedberg	47 27N	16 2E	18
Friedberg	48 40N	14 10E	18
Friedburg	48 2N	13 14E	18
Friedeberg	50 58N	15 25E	17
Friedeberg	50 18N	17 5E	17
Friedewald	50 43N	7 58E	17
Friedingen	48 2N	8 56E	18
Friedland	49 34N	18 22E	18
Friedland	50 56N	15 3E	17
Friedland	50 41N	16 9E	17
Friedland	50 30N	17 35E	17
Friedland	53 32N	17 16E	17
Friedland, Mark	52 20N	16 5E	17
Friedrichshafen	47 39N	9 28E	18
Friedrichsort	54 24N	10 10E	17
Friedrichstadt	54 23N	9 6E	17
Friedrichsthal	52 50N	13 15E	17
Friesach	46 56N	14 24E	18
Friesack	52 45N	12 33E	17
Fritz Thal	47 25N	13 17E	18
Fritzow	54 1N	14 45E	17
Frohburg	51 3N	12 26E	17
Frohnteiten	47 16N	15 19E	18
Frome R.	29 40s	138 10E	52
Frome, T. S.	45 15N	72 29W	42
Frontenhausen	48 32N	12 31E	18
Fry Cape	65 17N	63 0W	40
Frysburg	40 31N	75 19W	42
Fuhnenschaff	54 59N	9 58E	17
Fulailee	24 50N	69 15E	33
Fullerton C.	64 0N	89 0W	40
Fullerton, T. S.	43 27N	81 20W	42
Fulnek	49 42N	17 55E	18
Fulpmes	47 10N	11 20E	18
‡ Fulton	43 5N	74 40W	42
Fulton	40 52N	81 34W	42
Fulton	34 18N	88 30W	44
Fureed Kot	30 36N	74 45E	33
Furstenberg	51 11N	8 48E	17
Furstenberg	52 8N	14 40E	17
Fürstenberg	47 53N	8 33E	18
Furstenbruck	50 29N	15 5E	17
Fürstenfeld	47 3N	16 2E	18
Furstenfelde	52 44N	14 33E	17
Furstenwerder	53 25N	13 34E	17
Furth	49 19N	12 50E	18
Fury Pt.	72 47N	92 0W	40
Fusch Thal	47 11N	12 48E	18
Fuse R.	52 32N	10 8E	17
Futtegurh	31 50N	74 59E	33
Fyen Hd.	55 37N	10 36E	17

G

NAMES.	LAT.	LONG.	NO. OF MAP.
Gaba River	9 0N	33 0E	36
Gabel	50 2N	16 35E	17
Gablonz	50 45N	15 9E	17
Gaboon R.	0 30N	10 0E	36
Gabriel Strait	62 0N	65 0W	40
Gader R.	46 42N	11 52E	18
Gaertners	51 58s	21 38E	38
Gaflenz	47 54N	14 43E	18
Gagho	16 50N	0 30E	36
Gahlenbecker See	53 41N	13 45E	17
Gaihas, Hill	32 33s	26 55E	38
Gail R.	46 37N	13 15E	18
Gaimersheim	48 48N	11 22E	18
Gainsboro, U. S.	36 15N	85 40W	44
Gainsville	36 15N	90 18W	44
Gale Pt.	77 56N	79 16W	40
‡ Galengue	14 0s	18 0E	38
Galgenbosch	33 52s	25 15E	38
Galignano	45 13N	14 0E	18
Galion	40 44N	82 55W	42
Galion	40 40N	83 0W	44
‡ Galla	7 0N	38 0E	36
Gallneukirch	48 21N	14 24E	18
Galthür	46 57N	10 8E	18
‡ Galway	44 45N	78 35W	42
Gambooya	27 30s	151 56E	52
Gambush Kr.	32 2s	28 45E	38
Gaming	47 55N	15 5E	18
Gamka *or* Gt. Lion River	33 43s	21 35E	38
Gamka R.	29 5s	21 15E	38
Gamka St.	29 6s	20 55E	38
Gamkul	10 10N	17 10E	36
Gamtoos R.	34 2s	25 12E	38
Gandelhy	29 52N	31 43E	37
Gandern	52 14N	14 58E	17
‡ Gando	10 0N	5 30E	36
Gando	12 30N	5 48E	36
Gandioko	16 0N	16 20W	36
Gang	49 59N	15 16E	17
Gangamela	36 15N	43 22E	56
Gangkofen	48 26N	12 32E	18
Gansbach	48 18N	15 28E	18
Ganse Val.	34 0s	22 50E	38
Ganserndorf	48 21N	16 43E	18
Gantheaume Port	27 40s	114 10E	52
Ganubi R.	32 55s	26 3E	38
Ganzlin	53 24N	12 13E	17
Gao	16 50N	0 30E	36
Gaol Harbour	45 5s	166 42E	53
‡ Garden	44 37N	79 10W	42
Gardescher See	54 38N	17 5E	17
Gardine	44 5N	69 40W	44
Gardiner	44 12N	69 58W	41
Gardiner B.	41 0N	72 12W	42
Gardiner L.	41 3N	72 10W	42
Gardner Can	53 30N	128 0W	39
Garmisch	47 29N	11 5E	18
Garnier B.	74 0N	92 0W	40
Garonne River	44 40N	0 35W	14
Garrafraxa, T. S.	43 50N	80 30W	42
Garretsville	41 22N	81 9W	42
Garrett L.	74 47N	98 10W	40
Garry B.	69 0N	85 0W	40
Garry Ft.	50 0N	97 20W	40
Garry I.	69 30N	135 40W	40
Garry River	70 40N	152 30W	40
Gars	48 10N	12 16E	18
Gartow	53 1N	11 27E	17
Garz	54 20N	13 20E	17
Gasthurn	46 59N	10 1E	18
Gascoyne Mt.	24 45s	116 50E	52
Gascoyne River	25 0s	119 5E	52
Gassen	51 45N	15 2E	17
Gastdorf	50 30N	14 20E	17
Gasteiner Pass	47 3N	13 10E	18
Gatesville	36 22N	76 50W	44
Gatineau Lake	48 5N	75 0W	42
Gaunersdorf	48 29N	16 35E	18
‡ Gawler	34 20s	138 30E	52
Gawler	34 30s	138 48E	52
Gaya	49 2N	17 8E	18
Gaynda	25 40s	151 28E	52
Gazawa	13 40N	7 58E	36
Gazi I.	2 0N	31 0E	36
‡ Geauca	41 30N	81 10W	42
Gebsattel	49 20N	10 12E	18
Geelhak R.	34 5s	22 9E	38
Geelbec	33 7s	18 6E	38
Geelhout F.	32 56s	19 7E	38
Geeah Mount	11 0N	37 0E	36
Geeste R.	53 33N	8 44E	17
Geesthacht	53 27N	10 22E	17
Gefäll	48 31N	15 29E	18
Gehrden	52 18N	9 35E	17
Geirsberg	50 4N	16 29E	17
Geisa	50 43N	9 56E	17
Geisbach	47 12N	12 56E	18
Geiselhöring	48 50N	12 23E	18
Geisenhausen	48 28N	12 15E	18
Geisingen	47 55N	8 38E	18
Geismar	51 14N	10 10E	17
Geithain	51 4N	12 41E	17
Gellibrand River	38 47s	143 11E	52
Gelting	54 45N	9 54E	17
Geltinger Bay	54 47N	9 51E	17
Gembok Berg	29 30s	17 30E	38
Gemmi Pass	46 27N	7 38E	15
Gemona	46 15N	13 7E	18
Gemünd	50 33N	6 29E	17
Gemünden	49 53N	7 29E	18
Gemünden	50 58N	8 58E	17
Genesee	42 40N	77 50W	44
‡ Genesee	43 0N	78 20W	42
Geneva	42 55N	77 10W	42
Geneva, U. S.	31 5N	85 53W	44
Gengenbach	48 24N	8 0E	18
Genova, V.	46 11N	10 41E	18
Genthod	46 17N	6 10E	15
Geographe Channel	33 30s	115 18E	52
George Ft.	53 55N	110 45W	40
George Harbour	44 48s	167 6E	53
George L.	37 22s	140 5E	52
George Pt.	44 59N	65 13W	41
George R.	58 30N	66 0W	40
George Town	38 35N	93 8W	44
George Town	38 58N	77 10W	44
George Town	38 55N	83 50W	44
Georgenberg	50 29N	18 57E	18
Georgenthal	50 58N	14 34E	17
Georgia, Gulf of	49 0N	124 0W	40
Georgia New	49 0N	122 0W	40
Georgina, T. S.	44 18N	79 17E	42
Georgswalde	50 59N	14 34E	17
Geras	48 48N	15 40E	18
Gerbstedt	51 37N	11 36E	17
Geringswalde	51 5N	12 55E	17
Gerki	12 30N	9 3E	36
Gerlas	47 14N	12 2E	18
Germein Port	33 2s	138 2E	52
Gernsbach	48 45N	8 19E	18
Gersfeld	50 27N	9 54E	17
Gerstungen	50 59N	10 4E	17
Gerswalde	53 11N	13 45E	17
Gerungs, Gr.	48 35N	14 56E	18
Gesause Pass	47 35N	14 37E	18
Gesecke	51 38N	8 28E	17
Gesken B.	50 45N	14 58E	17
Gettysburg	41 45N	77 20W	43
Gewitsch	49 38N	16 45E	18
Gezels Kop	29 12s	18 20E	38
Ghat	25 30N	11 0E	36
Gholam Shah Ruins	29 35N	64 32E	32
Ghomeis	24 30N	41 45E	29
Ghospoor	28 50N	70 45E	33
Ghurian Mt.	32 0N	13 0E	36
Gibau	49 42N	17 25E	18
Gibbi River	6 0N	40 0E	36
Gibraltar Point	43 39N	79 23W	42
Gibraltar, U. S.	42 5N	83 20W	44
Gieboldehausen	51 36N	10 11E	17
Giesekes Soe	68 10N	51 0W	40
Giessbach Fall	46 43N	8 3E	15
Gifford C.	74 10N	93 20W	40
Gifford Mt.	68 10N	135 30W	40
Gilbee, Mt.	21 30s	145 0E	52
Gilbert R.	18 0s	142 10E	52
Gilboa	42 31N	74 33W	42
Gilead, U. S.	39 13N	90 35W	44
Gilford	43 36N	71 25W	41
‡ Gilgoji	13 50N	1 0W	36
Gillisonville	32 40N	80 55W	44
Gillman C.	75 3N	104 0W	40
Gimino	45 8N	13 54E	18
Gingen	48 37N	10 14E	18
Gingst	54 28N	13 15E	17
‡ Gipps	33 20s	147 0E	52
Gipps Mt.	31 52s	141 35E	52
Girard	42 2N	80 20W	42
Gissing	47 3N	16 17E	18
Gistebnitz	49 29N	14 31E	18
Gittelde	51 47N	10 10E	17
‡ Gindicaria	46 0N	10 40E	18
Gjedscrodde	54 35N	11 59E	17
Gjels R.	55 17N	8 55E	17
Gjenner	55 8N	9 23E	17
Glace, Mer de	45 55N	6 58E	15
Glacier Strait	76 20N	78 0W	40
Gladbach	50 59N	7 7E	17
Glade Mills	40 46N	79 54W	42
‡ Gladstone	46 20N	83 30W	42
‡ Glamorgan	44 55N	78 30W	42
Glamorgan Ft.	33 5s	27 36E	38
Glan R.	46 45N	14 16E	18
Glasgow	42 2N	74 3W	42
Glashütte	50 51N	13 47E	17
Glastenbury	41 40N	72 38W	42
Glatt	48 24N	8 36E	18
Gleicherwiesen	50 22N	10 39E	17
Gleissdorf	47 8N	15 43E	18
Glemm Thal	47 23N	12 37E	18
Glenburn	44 55N	68 58W	41
Glenelg	23 22s	17 49E	38
Glenelg, T. S.	44 15N	80 54E	42
Glenn	34 50N	81 50W	44
Glenworth Mt.	76 46N	78 27W	40
Glockner, Gr.	47 5N	12 40E	18
Glogau, Ober	50 21N	17 52E	17
Gloggnitz	47 41N	15 56E	18
Glon R.	48 20N	11 16E	18
Glowitz	54 37N	17 22E	17
Glücksburg	54 49N	9 32E	17
Glurns	46 41N	10 33E	18
Gmünd	48 46N	14 58E	18
Gmünd	46 55N	13 32E	18
Gmunden	47 55N	13 48E	18
Gnabakka R.	32 24s	28 35E	38
Gnadau	51 59N	11 46E	17
Gnass	46 52N	15 50E	18
Gnoien	53 58N	12 44E	17
Gnotzheim	49 4N	10 43E	18
Gnuannip R.	26 0s	17 6E	38
Gnuhooas	23 0s	15 3E	38
Goa R.	32 35s	28 20E	38
Goalpara	26 0N	89 55E	35
Goarshausen, S.	50 9N	7 43E	17
Goashore	43 49s	172 42E	53
Goch	51 40N	6 8E	17
Gochsheim	49 6N	8 45E	18
Godhavn	69 12N	53 30W	40
Göding	48 50N	17 8E	18
Gods L. & Ft.	54 20N	91 40W	40
Godthaab	64 17N	52 40E	40
Goedzinkop R.	29 26s	17 50E	68
Goffritz	48 44N	15 24E	18
Göggingen	48 20N	10 54E	18
Go-gomi	11 0N	17 50E	36
Göhrde	53 9N	10 50E	17
Goiatz	52 1N	14 11E	17
Gojeb River	7 0N	38 0E	36
‡ Gold Region	50 20N	121 20W	39
Goldberg	53 35N	12 5E	17
Goldenkron	48 51N	14 22E	18
Goldenstadt	53 23N	11 29E	17
Goldenstein	50 8N	16 59E	17
Goldentraum	51 0N	15 21E	17
Golding R.	32 10s	27 57E	38
Goldknonach	50 1N	11 42E	17
Goldsboro	35 15N	77 55W	44
Goliad	28 30N	97 40W	43
Gollen Bay	54 16N	16 10E	17
Göllersdorf	48 30N	16 7E	18
Göllheim	49 35N	8 3E	18
Golling	47 36N	13 0E	18
Golling, Gr.	47 16N	13 43E	18
Golling R.	47 28N	14 16E	18
Golm Berg	52 1N	13 20E	17
Gologorizza	45 16N	14 2E	18
Golovnin B.	64 35N	164 0W	40
Goltz Jenikau	49 50N	15 28E	18
Gombatta	8 0N	38 15E	36
Gombe	10 58N	10 30E	36
Gondokoro	4 30N	32 28E	36
Gongola R.	10 0N	13 0E	36
Gongolocho R.	31 50s	27 42E	38
Gonobitz	46 21N	15 25E	18
Good Hope New Ft.	66 30N	128 30W	40
Goodenough Mt.	67 50N	135 0W	40
Goodsir Inlet	76 15N	101 20W	40
Goodwool	32 27s	27 30E	38
Goolwa	35 29s	138 50E	52
Goose L.	42 0N	120 30W	45
‡ Gordon	32 40s	148 40E	52
Gordon R.	34 12s	18 49E	38
Gore B.	66 15N	84 55W	40
Gore I.	60 30N	172 40W	40
Gore I.	64 0N	81 30W	40
Gore Pt.	59 15N	150 0W	40
Gore, T. S.	45 54N	74 14W	42
Goree Isl. & Fort.	14 37N	17 5W	36
Gorilla Country	0 0	12 0E	36
Göritz	52 31N	14 39E	17
Gorju	9 45N	5 0E	36
Görz *or* Goritz	45 56N	13 35E	18
Görzke	52 10N	12 23E	17
Gosau	47 36N	13 31E	18
Goschütz	51 23N	17 30E	17
Gosfield, T. S.	42 10N	82 45W	42
Gosford	33 0s	151 39E	52
Goshen, U. S.	41 35N	85 50W	44
Gossitz	50 37N	11 35E	17
Gössnitz	50 53N	12 25E	17
Gossweinstein	49 47N	11 20E	18
Gostyn	51 53N	16 59E	17
Gottern	51 9N	10 32E	17
Gottes Koog	54 51N	8 46E	17
Gottesberg	50 45N	16 11E	17
Gottesgab	50 26N	12 54E	17
Gottorf	54 31N	9 33E	17
Gottschee	45 38N	14 53E	18
Gotzis	47 20N	9 37E	18
‡ Gough	46 20N	82 5W	42
‡ Gough	29 20s	151 40E	52
Gough Isle	49 54N	6 18W	10
Goulbourn R.	35 56s	145 3E	52
Goulburn Bay	11 35s	133 0E	52
Gould Mt.	25 35s	117 30E	52
Gouldsboro	44 24N	68 14W	41
Gouldsboro B.	44 22N	68 4W	41
Gourjeanah	30 20N	73 41E	33
‡ Gowen	31 35s	149 10E	52
Graahs Is.	65 0N	37 0W	40
Graber	50 37N	14 25E	17
Grabow	53 17N	11 32E	17
Grabow	54 24N	12 50E	17
Grabow R.	54 14N	16 36E	17
Grachen	46 8N	7 51E	15
Grades	46 58N	14 15E	18
Gradisca	45 52N	13 30E	18
Grado	45 40N	13 22E	18
Gradwein	47 8N	15 17E	18
Gräfen Tonna	51 5N	10 42E	17
Grafenau	48 52N	13 25E	18
Gräfenhainchen	51 44N	12 27E	17
Grafing	48 3N	11 57E	18
Grafrath	51 13N	7 2E	17
Graft F.	30 40s	22 53E	38
‡ Grafton	44 0N	71 30W	41
Grafton	41 23N	82 1W	42
Grafton	29 38s	152 54E	52
Graham Gore C.	75 50N	97 10W	40
Graham Hr.	59 35N	151 0W	40
Graham I.	53 45N	132 10W	40
Graham Moore Bay	75 25N	101 20W	40
Graham Moore C.	72 55N	76 20W	40
‡ Grain Coast	5 0N	9 0W	36
Graish el Awaia	32 35N	45 3E	30
Gram	55 17N	9 1E	17
Gramenz	53 51N	16 26E	17
Gramzow	53 14N	14 0E	17
Granby, T. S.	45 26N	72 44W	42
Grand Haven	42 50N	86 0W	44
Grand L.	47 50N	77 40W	42
Grand L.	45 11N	67 55W	41
Grand Port	20 20s	57 45E	36
Grand River	39 23N	110 0W	45
‡ Grandison	46 15N	74 40W	42
Grandison, T. S.	46 12N	74 20W	42
Grange	37 44s	141 49E	52
Granite C.	73 48N	95 20W	40
‡ Grant	38 0s	144 10E	52
Grant's Ho.	49 12N	100 5W	40
Grantham	33 5s	27 27E	38
Grantham	45 52N	72 25W	42
Granton Harb.	55 58N	3 12W	12
Granville Bay	76 50N	70 15W	40
Granville L.	56 10N	100 0W	40
Grasslitz	50 21N	12 30E	17
Gratzen	48 53N	14 45E	18
Graupen	50 43N	13 50E	17
Gravenstein	54 55N	9 35E	17
Grayson	38 20N	83 0W	44
Greasy L.	63 20N	122 40W	40
Great Aletsch Glac.	46 25N	8 3E	15
Great Bay	68 0N	103 0W	39
Great Lake	9 20N	29 0E	36
Great L.	60 30N	135 0W	40
Great Machias R.	46 35N	68 50W	41
Great Pt.	41 31N	70 8W	41
Great River	47 45N	71 16W	41
Great R.	33 55s	24 10E	38
Great Salt Lake	41 0N	112 30W	45
Great Salt Lake City	40 45N	112 8W	45
Great South Bay	40 40N	73 10W	42
‡ Great Southern Plain	44 0s	171 30E	53
Grebenau	50 44N	9 26E	17
Grebenstein	51 28N	9 24E	17
Gredig	47 45N	13 3E	18
Greding	49 3N	11 20E	18
Gredner Thal	46 34N	11 40E	18
Green Bay	44 50N	87 50W	44
Green B., Grinnell C.	75 15N	92 35W	40
Green Isle	45 58s	170 20E	53
Green I.	61 0N	67 40W	40
Green I.	46 12s	166 38E	53
Green L. Ft.	54 18N	107 45W	40
Green Mts.	43 45N	73 0W	42
Green River	39 23N	110 0W	45
Greenbush	45 3N	68 48W	41
Greenbush	42 40N	73 51W	42
‡ Greene	42 20N	74 15W	42
Greenfield	37 35N	93 50W	44
Greenhill	55 59N	3 52W	12
Greenock, T. S.	44 7N	81 27E	42
Greenough Mt.	69 40N	144 0W	40
Greenough River	29 1s	114 40E	52
Greensburg	40 21N	79 27W	42
Greenville	41 31N	80 22W	42
Greenville Pt.	65 5N	65 0W	40
Greenwich	41 39N	71 30W	41
Greenwich, U. S.	41 40N	71 28W	44
Greenwood	42 8N	77 50

Names.	Lat.	Long.	No. of Map.
Harwich	41 44N	70 7W	41
Harwich, T. S.	42 26N	82 10W	42
Harzburg	51 53N	10 33E	17
Hasawi River	36 30N	41 5E	30
Haselünne	52 40N	7 28E	17
Haslach	48 34N	14 3E	18
Hassaurah	31 56N	73 55E	33
Hassleben	51 6N	11 0E	17
Hassloch	49 21N	8 15E	18
Hastings, U. S.	42 45N	85 10W	44
Hasu Khan	32 39N	46 8E	30
Hatep	24 22S	18 0E	38
Hatherton Cape	78 28N	75 15W	40
Hathorn C.	71 32N	72 40W	40
Hattingen	51 23N	7 10E	17
Hatton's Headland	61 20N	65 ●0W	40
Haugsdorf	48 48N	16 5E	18
Haupt Canal	52 37N	12 52E	17
Hauriri River	40 40S	172 44E	53
Haus	47 25N	13 45E	18
‡ Hausa	14 0N	8 0E	36
‡ Hausa States	12 0N	5 0E	36
Hausach	48 16N	8 9E	18
Hausberge	52 14N	8 55E	17
Hausruck Geb.	48 6N	13 20E	18
Haustenbeck	51 51N	8 46E	17
Hauzenberg	48 40N	13 36E	18
Havanna, U. S.	40 18N	89 55W	44
Havel R.	52 27N	12 53E	17
‡ Havelock	45 15N	78 40W	42
Hawdon L.	37 5S	139 53E	52
Hawea Lake	44 35S	169 35E	53
‡ Hawes	31 35S	151 40E	52
‡ Hawick	32 30S	27 10E	38
Hawkdun Mts.	44 45S	170 5E	53
Hawke Bay	53 15N	55 30W	40
‡ Hawke Bay	39 35S	176 30E	53
Hawkesburg	45 36N	61 24W	41
Hawkesbury L.	53 35N	129 0W	39
Hawkins	32 15N	83 30W	44
Hawkins River	43 40S	172 12E	53
Hay Cape	14 3S	129 32E	52
Hay C.	74 23N	113 0W	40
Hay C.	73 47N	80 0W	40
Hay Is.	73 30N	101 20W	40
Hay Mt.	23 5S	18 0E	38
Hay R.	60 50N	115 35W	40
Hay, T. S.	43 29N	81 47W	42
Hayes R.	57 0N	92 30W	40
Hayingeh	48 17N	9 29E	18
Hayley Pt.	38 48S	143 40E	52
Haynesville	45 54N	68 7W	41
Haynesville	45 30N	67 50W	44
Hayti	19 0N	71 30W	46
Hazard	37 23N	83 10W	44
Hazleton	40 56N	75 58W	42
‡ Head	46 5S	77 45W	42
Heald Pt.	70 20N	148 35W	40
Hearne Pt.	74 45N	110 35W	40
Heber	53 6N	9 52E	17
‡ Hebert	48 16N	70 25W	41
Hebron	43 44N	71 56W	41
Hecla & Griper Banks	71 0N	70 20W	40
Hecla & Griper B.	75 40N	111 0W	40
Hecla M.	64 50N	66 0W	40
Heddo B.	75 58N	95 45W	40
Hedemünden	51 24N	9 45E	17
Hediah	26 28N	39 28E	29
Heerlogment	31 43S	18 27E	38
Hegermühl	52 50N	13 44E	17
Heide	54 12N	9 5E	17
Heide	46 46N	10 80E	18
Heideck	49 8N	11 9E	18
Heidelsheim	49 6N	8 38E	18
Heidenfeld	49 51N	9 36E	18
Heidenreichstein	48 52N	15 8E	18
Heidenschaft	45 54N	13 54E	18
Heilegenberg	47 50N	9 19E	18
Heiligenblut	47 3N	12 48E	18
Heiligenbrunn	48 43N	14 44E	18
Heiligenstadt	49 52N	11 10E	18
Heiligenstedt	51 23N	10 8E	17
Heils Pt.	33 20S	26 0E	38
Heilsbronn	49 20N	10 48E	18
Heilsminde	55 22N	9 36E	17
Heimburg	51 49N	10 53E	17
Heimsheim	48 48N	8 51E	18
Heineip R.	27 50S	17 25E	38
Heinsberg	51 4N	6 3E	17
‡ Hejaz	14 0N	39 0E	29
Hekean River	44 14S	171 39E	53
Heldrungen	51 17N	11 12E	17
Helen Haven	75 20N	94 25W	40
Heligoland	54 11N	7 52E	17
Heligoland Bay	54 6N	8 56E	17
Heller See	54 11N	10 35E	17
Helmsand	54 4N	8 58E	17
Hemar Jebel	28 24N	33 25E	37
Hemau	49 4N	11 47E	18
Hemmendorf	52 4N	9 35E	17
Hempstead	40 50N	73 15W	44
Henakyeh	26 25N	40 30E	29
Henderson	43 52N	76 20W	42
Henderson	37 45N	87 33W	44
Henderson	32 0N	94 43W	43
Henderson Hope	72 40N	75 0W	39
Henderson Mt.	26 5S	17 10E	38
Hendrick Pl.	27 28S	18 32E	38
Henkenhagen	54 12N	15 44E	17
Henley Ho.	51 40N	85 50W	40
Hennepin	41 10N	89 12W	44
Henniker	43 11N	71 54W	41
Henrietta Maria C.	55 20N	82 25W	40
Henry's Ho.	52 50N	118 18W	39
Heppenheim	49 38N	8 39E	18
Herald Island	71 10N	175 0W	40
Herbert L.	77 30N	71 45W	40
Herbert Pt.	75 37N	103 12W	40
Herbert R.	20 0S	138 0E	52
Herberts R.	31 20S	29 37E	38
Herbstein	50 34N	9 20E	17
‡ Hercynia	50 0N	11 30E	55
Herdecke	51 25N	7 25E	17
Hereford, T. S.	45 7N	71 28W	41
Herholds	31 50S	24 58E	38
Heringen	50 54N	10 2E	17
Heringen	51 27N	10 53E	17
Heris	28 7S	17 11E	38
‡ Herkimer	43 30N	75 0W	42
Hernando	34 50N	89 58W	44
Hernn Baumgarten	48 42N	16 41E	18
Hernnstadt	51 35N	16 42E	17
Hernut New	64 17N	52 10W	40
Heroldsberg	49 32N	11 9E	18
Heron L.	46 18N	69 17W	41
Herrieden	49 14N	10 30E	18
Hersbruck	49 30N	11 26E	18
‡ Herschel	45 10N	78 0W	42
Herschel C.	68 38N	98 0W	40
Herschel C.	74 35N	89 15W	40
Herschfelde	50 57N	14 54E	17
Hersfeld	50 51N	9 42E	17
‡ Hertford	46 35N	70 30W	41
Hertford	36 10N	76 33W	44
Hervey Bay	24 40S	152 30E	52
Herzhorn	53 48N	9 30E	17
Herzmanmiestetz	49 56N	15 41E	17
Herzogen Aurach	49 34N	10 54E	18
Herzogenburg	48 17N	15 41E	18
Herzogenrath	50 52N	6 5E	17
Herzsprung	53 5N	12 27E	17
‡ Hessen Darmstadt	49 50N	8 25E	18
Hettingen	48 13N	9 13E	18
Hettstedt	51 38N	11 29E	17
Heubach	49 42N	9 13E	18
Heuscheuer Gb.	50 28N	16 15E	17
Heverstrom	54 17N	8 45E	17
Hevestadt	51 39N	8 8E	17
Hewett C.	70 20N	67 45W	40
Hex R.	33 44S	19 26E	38
Hex R. Mt.	33 40S	20 0E	38
Heynabab R.	26 57S	20 0E	38
‡ Heytesbury	38 35S	143 0E	52
Heytesbury C.	71 25N	93 40W	40
Heyward Point	45 45S	170 44E	53
Hibbert, T. S.	43 30N	81 32W	42
Hibernia Ft.	51 50N	102 38W	40
Hickman	36 30N	89 2W	44
Hickman's Ferry	30 50N	93 33W	44
Hicksville	40 45N	73 33W	42
Hiddensoe I.	54 33N	13 5E	17
Hilchenbach	51 0N	8 6E	17
Hilders	50 35N	10 0E	17
Hillesheim	50 17N	6 40E	17
Hillsboro	43 10N	72 0W	42
Hillsboro	32 25N	89 26W	44
‡ Hillsborough	43 0N	71 50W	41
Hillsdale	42 0N	84 37W	44
Hilpoltstein	49 12N	11 11E	18
Hilsbach	49 11N	8 51E	18
Himberg	48 5N	16 27E	18
Hinchinbrook I.	60 20N	146 0W	44
Hinchinbrook Mount	18 15S	146 10E	52
Hinchinbrook, T. S.	44 36N	76 50W	42
Hindelong	47 30N	10 21E	18
Hindiyah L.	32 31N	44 25E	30
‡ Hindmarsh	35 20S	138 40E	52
Hindmarsh L.	35 50S	141 38E	52
‡ Hindon	45 5N	78 55W	42
Hingstheide	53 53N	9 45E	17
Hingston Bay	73 57N	57 20E	38
Hippopotamus L.	26 52S	31 55E	38
Hirchhorn	49 26N	8 53E	18
Hireware River	43 52S	172 15E	53
Hirschau	49 33N	11 57E	18
Hirschberg	50 35N	14 41E	17
Hirschberg	50 54N	15 45E	17
Hirschberg	48 49N	13 52E	18
Hirselberg	50 25N	11 50E	17
Hit	33 37N	42 54E	30
Hitkyk F.	29 19S	17 42E	38
Hittorf	51 4N	6 54E	17
Hjortlunde	55 24N	8 47E	17
Hlinska	49 43N	15 52E	18
Hoare B.	65 30N	62 30W	40
Hoare Cape	75 0N	114 0W	40
Hobarts	42 24N	74 45W	42
Hobhouse In.	74 27N	87 40W	40
Hoch Wald	49 45N	7 5E	18
Hoch Wesely	50 21N	15 25E	17
Hochenegg	46 17N	15 19E	18
Hochenstadt	48 54N	9 55E	18
Hochenstein	50 49N	12 42E	17
Hochheim	50 2N	8 21E	17
Hochst	50 6N	8 34E	17
Höchst	47 27N	9 37E	18
Hochstadt	50 41N	15 24E	17
Hochvernaght Ferner	46 52N	10 46E	18
Hochvogel	47 23N	10 24E	18
‡ Hocquart	47 52N	69 2W	41
Hodemarschen	54 8N	9 24E	17
Hodgson Hd.	76 28N	97 40W	40
Hoetjes B.	23 0S	18 0E	38
Hof	48 12N	16 57E	18
Hof	49 50N	17 31E	18
Hof Gastein	47 11N	13 5E	18
Hofheim	50 5N	8 27E	17
Hofheim	50 9N	10 32E	17
Hogansburg	44 58N	74 43W	42
Hogarth Inlet	66 50N	67 40W	40
Hogarth Pt.	76 3N	92 54W	40
Hohe Mense	50 22N	16 21E	17
Hohe Narr	47 5N	13 0E	18
Hohenaspe	53 58N	9 30E	17
Hohenau	48 37N	16 54E	18
Hohenbruck	50 13N	15 59E	17
Hohenburg	49 17N	11 49E	18
Hohenelbe	50 37N	15 35E	17
Hohenembs	47 21N	9 40E	18
Hohenfels	49 11N	11 51E	18
Hohenfurt	48 36N	14 19E	18
Hohenmarth	48 55N	11 21E	18
Hohenmauth	49 57N	16 9E	17
Hohenmauthen	46 36N	15 10E	18
Hohenstadt	49 52N	16 52E	18
Hohenstein	50 59N	14 6E	17
Hohentauern	47 26N	14 29E	18
Hohenwestedt	54 5N	9 40E	17
Hohenzollern	48 19N	8 58E	18
Hohn	54 18N	9 30E	17
Hohwachter Bay	54 22N	10 42E	17
Hoim	51 46N	11 18E	17
Hoist	55 1N	9 2E	17
Hokörewa	41 20S	175 14E	53
Hol R.	31 24S	18 23E	38
Holcomb	37 48N	82 10W	44
Hold with Hope	74 0N	21 0W	39
Holdenstedt	52 56N	10 27E	17
Holdrift	32 50S	22 30E	38
Holeschau	49 20N	17 36E	18
Holi River	35 47N	41 10E	30
Holitsch	48 48N	17 11E	18
Holitz	50 5N	16 0E	17
Holland, T. S.	44 25N	80 57W	42
Holle	52 5N	10 8E	17
Hollenburg	48 22N	15 41E	18
Hollenstein	46 39N	12 15E	18
Hollenstein, Gr.	47 48N	14 46E	18
Hollfeld	49 56N	11 16E	18
Hollingstedt	54 28N	9 20E	17
Holly Springs	34 40N	89 30W	40
‡ Holmes	40 40N	82 0W	42
Holmes Hole	41 28N	70 36W	41
Holmesville	31 40N	82 27W	40
Holmesville	40 43N	81 48W	42
Holsteinborg	67 0N	53 15W	40
Holtenau	54 23N	10 8E	17
Holy Cross Mission	6 40N	31 0E	36
Holy L.	54 55N	95 50W	40
Holyoke	42 12N	72 38W	42
Holzgau	47 16N	10 20E	18
Holzkirchen	47 53N	11 41E	18
Holzöster	48 4N	12 53E	18
Homberg	50 43N	9 0E	17
Home C.	74 25N	84 35W	40
Homer	42 40N	76 18W	42
Homes Is.	68 0N	112 0W	40
Honesdale	41 35N	75 15W	44
Honey Klip R.	31 54S	26 40E	38
Honeyman I.	69 0N	85 0W	40
Honhange	20 10S	34 50E	36
Hononin	46 45S	167 40E	53
Hooge I.	54 35N	8 31E	17
Hooge Kr.	34 10S	21 22E	38
Hoogte F.	30 34S	18 10E	38
Hooker Bay	75 25N	101 0W	40
Hoons	27 30S	17 24E	38
Hoons R.	27 40S	17 52E	38
Hooper Inlet	69 20N	82 40W	40
Hooper I.	75 5N	111 50W	40
Hope	53 23N	10 8E	17
Hope	43 16N	74 24W	42
Hope Canal and Port	49 50N	127 0W	39
Hope C	61 15N	70 30W	40
Hope Ft.	66 28N	87 15W	40
Hope Pt.	68 16N	166 22W	40
Hope, T. S.	44 0N	78 30W	42
Hopedale	55 0N	60 10W	39
Hopes Advance Bay	59 30N	70 0W	40
Hopetown, T. S.	48 10N	65 10W	41
Hopfgarten	47 26N	12 10E	18
Hopkinsville	40 10N	92 45W	44
Hoppner C.	77 0N	71 0W	40
Hoppner C.	75 0N	112 40W	40
Hoppner Inlet	66 45N	81 22W	40
Hoptrup	55 12N	9 26E	17
Hora	17 8N	48 20E	29
Horazdiowitz	49 19N	13 41E	18
Horb	48 26N	8 41E	18
Hörberg	46 8N	15 36E	18
Hörde	51 30N	7 30E	17
Höritz	48 46N	14 10E	18
Horn	51 53N	8 56E	17
Horn	48 40N	15 38E	18
Horn L.	61 30N	118 0W	40
Horn Wald	45 40N	15 0E	18
Hornbach	49 11N	7 23E	18
Hornby Hd.	76 20N	95 30W	40
Hornerkirchen	53 51N	9 42E	17
Horsbüll	54 50N	8 39E	17
Horsburgh C.	75 0N	79 0W	40
Horsefield, Mt.	22 12S	144 50E	52
Horston, T. S.	45 34N	76 47W	42
Horton R.	69 55N	126 0W	40
Horzepnik	49 31N	15 6E	18
Horzitz	50 21N	15 37E	17
Horzowitz	49 52N	13 54E	18
Hostau	49 34N	12 46E	18
Hostomitz	49 52N	14 2E	18
Hot F.	29 14S	18 12E	38
Hot R.	31 0S	19 24E	38
Hot Springs	34 20N	92 53W	44
Hotham C.	74 40N	93 35W	40
Hottentot R.	33 2S	23 47E	38
Hotzenplotz	50 17N	17 42E	17
Houghton, T. S.	42 45N	80 45W	42
Houkosams	24 13S	17 53E	38
Houlton	46 7N	68 0W	41
Houlton	46 3N	68 10W	44
Houma	29 40N	90 40W	44
Housatonic R.	41 30N	73 30W	42
House of New	57 11N	3 3W	11
‡ Houssa	13 0N	8 0E	36
Houston	33 54N	89 0W	44
Houston	29 50N	95 37W	43
Houston Stewart I.	75 47N	98 20W	40
Hout Berg	30 25S	18 12E	38
Houw Hock	34 10S	19 20E	38
Howard, T. S.	42 32N	81 55W	42
Howard, T. S.	46 3N	74 20W	42
Howardville	40 58N	77 42W	42
‡ Howe	37 20S	149 20E	52
Howe Hr.	73 10N	95 40W	40
Howe Sd.	49 30N	123 15W	39
Howeish	33 40N	44 27E	30
Howell	42 40N	84 2W	31
Howick	36 50S	174 55E	53
Howick Lake	41 54S	172 37E	53
Howick, T. S.	43 55N	81 15W	42
‡ Howland	45 55N	82 5W	42
Howse Ft.	32 55S	26 41E	38
Hoyer	54 57N	8 41E	17
Hradek	50 22N	16 12E	17
Hradisch, Ung.	49 3N	17 30E	18
Hradzin	50 6N	14 26E	17
Huamalata	30 43S	71 18W	50
Hubert, T. S.	47 24N	71 50W	41
Hubertsburg	51 18N	12 57E	17
Hudap	27 5S	17 13E	38
Hudemühlen	52 45N	9 35E	17
Hudson	41 19N	81 29W	42
Hudson	44 59N	68 59W	41
Hudson Bay Co. Ho.	50 50N	72 54W	40
Hudson Bay Co. Post	47 25N	79 53W	42
Hudson Bay Co. Station	46 7N	75 45W	42
Hueaap R.	48 0N	73 51W	42
Hughes Ville	23 34S	17 50E	38
Huhnerwasser	41 16N	76 46W	42
Hullein	50 35N	14 50E	17
Hullett, T. S.	49 18N	17 31E	18
Hultschin	43 44N	81 38W	42
Humabbib R.	49 56N	18 7E	18
Humaris R.	25 28S	17 0E	38
Humboldt L.	23 18S	16 12E	38
Humboldt River Mts.	40 15N	118 35W	45
‡ Hume	41 0N	115 20W	45
Humphrey Hd.	35 50S	146 45E	52
Humphreys Pt.	73 19N	84 0W	40
Humpoletz	69 50N	142 0W	40
Hundsfeld	49 33N	15 21E	18
Hünern	51 8N	17 7E	17
Hungerford, T. S.	51 11N	17 2E	17
Hunte R.	44 29N	77 17W	42
Huntersville	53 10N	8 20E	17
Huntersville	46 36N	78 12W	42
‡ Huntertown	38 8N	80 12W	44
Huntingdon	40 30N	75 0W	42
Huntingdon	45 9N	74 9W	42
‡ Huntingdon	40 20N	78 0W	42
Huntington, T. S.	44 26N	77 30W	42
Huntington B.	40 54N	73 26W	42
Huntly, T. S.	45 15N	76 9W	42
Huntop R.	25 33S	18 8E	38
Huntsville	39 25N	92 25W	44
Huntsville	36 7N	93 30W	44
Hunuakura R.	43 22S	170 0E	53
Huon Isle	18 5S	142 30E	52
Hurd C.	74 32N	89 56W	40
Hurd C.	77 44N	79 0W	40
Hurnal	33 18N	73 0E	33
‡ Huron	41 10N	82 40W	42
Huron, T. S.	44 5N	81 42W	42
Hurrekee	31 10N	74 53E	33
Hurtado	30 20S	70 25W	50
Hurunui River	42 54S	173 12E	53
Hushah	30 14N	48 15E	30
Hussinetz	49 2N	13 57E	18
Hutchison B.	69 45N	131 20W	40
Hutt Mount	43 32S	171 33E	53
Hutt River	28 20S	114 30E	52
Hüttau	47 26N	13 17E	18
Hütten	54 27N	9 42E	17
Huttenberg	46 57N	14 33E	18
Hutthurn	48 40N	13 26E	18
Hutton, Mt.	25 30S	148 20E	52
Huzumli	36 44N	29 17E	30
Hviding	55 15N	8 41E	17
Hvidsadlen I.	64 55N	39 10W	40
‡ Hyacinth	45 40N	72 50W	42
Hyannis	41 42N	70 19W	41
Hycomkap	22 42S	15 0E	38
Hyde B.	75 0N	80 0W	40
Hyde Park	41 47N	74 3W	42
Hyde Parker Bay	79 10N	72 10W	40
Hyvers	29 35S	18 7E	38

I

Names.	Lat.	Long.	No. of Map.
Iambros	40 10N	25 48E	56
‡ Iao	12 20S	36 0E	38
Ibe Lake	4 5S	37 0E	36
‡ Iberville	48 35N	69 20W	41
Ibis R.	30 28S	29 31E	38
Iburg	52 9N	8 3E	17
Ichabo I.	26 20S	14 50E	38
Ichenhausen	48 22N	10 17E	18
Ichtershausen	50 53N	10 57E	17
Idar	49 44N	7 16E	18
Idolsberg	48 35N	15 28E	18
Idria, R.	46 5N	13 50E	18
Idro, L. d'	45 46N	10 30E	18
Idstedt	54 36N	9 30E	17
Iffafa R.	30 25S	30 10E	38
Igalik	60 50N	45 20W	40
Igloolik	69 20N	82 0W	40
Ihard	25 18N	55 58E	29
Ihle R.	52 19N	11 54E	17
Ihna R.	53 34N	14 45E	17
Ilacman L.	59 30N	156 0W	40
Ilbenburen	52 15N	7 41E	17
Ildefonso	36 30N	105 10W	45
Ilfeld	51 35N	10 45E	17
Illertissen	48 12N	10 5E	18
Ilm R.	50 46N	11 5E	17
Ilmington	52 5N	1 41W	10
Ilovo R.	30 4S	30 29E	38
‡ Ilyria	4 0N	32 30E	36
Ilz	47 5N	15 55E	18
Ilzburg	53 47N	9 59E	17
Imam Gharbi	32 32N	46 34E	30
Imeliggizen	15 25N	1 0E	36
Immenhausen	51 26N	9 27E	17
Immenstadt	47 34N	10 13E	18
Impafana River	28 48S	30 30E	38
Imperani	28 43S	27 40E	38
Impoito	28 54S	31 27E	38
Impongondve R.	29 57S	30 35E	38
Impoza	31 14S	29 25E	38
Imst	47 15N	10 43E	18
Inabrets	33 3N	80 23W	44
Inagua Isle	21 5N	73 0W	47
Inakaiona River	41 51S	172 0E	53
Inammie *or* Black Volcoe R.	27 56S	31 44E	38
Inchenhof	48 31N	11 7E	18
Incogoodbee R.	37 0S	148 25E	52
Indalent	29 50S	29 52E	38
Independence	38 50N	84 25W	44
Independence	39 5N	94 25W	44
Indian *or* Big L.	57 0N	98 30W	40
‡ Indiana	40 40N	79 0W	42
Indus Flavus	36 43N	28 47E	30
Ingelfingen	49 17N	9 38E	18
Ingelheim	49 57N	8 4E	17
Ingleby Greenhouse	54 27N	1 6W	9
Inglewood	28 40S	151 7E	52
‡ Inglis	30 50S	151 0E	52
Ingris	28 55S	17 58E	38
Ingrowitz	49 37N	16 12E	18
Inhampura R.	23 28S	35 35E	36
Inhandanha	12 50S	13 40E	36
Inkwali R.	32 54S	28 6E	38
Inman R.	69 8N	118 30W	40
Innes Pt.	74 54N	92 10W	40
Innichen	46 45N	12 17E	18
Inningen	48 18N	10 53E	18
Innisil, T. S.	44 20N	79 38W	42
Instadt	48 34N	13 27E	18
Inthlapec *or* White Volozee R.	28 0S	31 47E	38
Invermay	56 19N	3 30W	12
Inverness, T. S.	46 15N	71 25W	41
Inwin River	29 29S	114 59E	52
Inyack L.	26 0S	32 55E	38
Inzell	47 46N	12 45E	18
Iola	30 2N	85 12W	44
‡ Iomba	3 0S	12 0E	38
Ionia	43 0N	85 5W	44
‡ Iowa	42 0N	93 0W	44
Iowa City	41 38N	91 28W	44
Iphofen	49 41N	10 16E	18
Ippesheim	49 35N	10 13E	18
Ips	48 10N	15 3E	18
Ipshofen	49 31N	10 28E	18
Ipsitz	47 56N	14 54E	18
Ipswich	27 38S	152 44E	52
Ipswich, U. S.	42 40N	70 45W	44
Irak	31 31N	45 37E	30
Irara Creek	29 30S	145 25E	52
Irasburg	44 50N	72 30W	44
Irati	13 55S	39 15E	38
Irdning	47 30N	14 6E	18
Irdning R.	47 26N	14 7E	18
Ireland, T. S.	46 6N	71 20W	41
Iron Work	44 3N	74 12W	42
Irvine	41 51N	79 24W	42
Irving B.	76 40N	101 50W	40
Irwinton	32 47N	83 10W	44
Isaac R.	22 40S	149 20E	52
Isaac, Sir, Point	34 26S	135 9E	52
Isaac's River	22 10S	147 50E	52
Isabella Bay	69 45N	68 0W	40
Isabella C.	77 52N	76 40W	40
Isege	11 10N	13 25E	36
Isel R.	46 52N	12 40E	18
Isel Thal	46 52N	12 40E	18
Isen	48 13N	12 2E	18
Iser Gb.	50 50N	15 15E	17
Iser R.	50 44N	15 25E	17
Iserlohn	51 22N	7 41E	17
Isertóks Fd.	60 25N	53 0W	40
Iserwark F.	34 24S	21 40E	38
Island Lake	60 40N	98 40W	40
Islands B.	49 10N	58 20W	40
Isldsnbad	22 20N	91 10W	35
Isle Hant B.	43 49N	69 0W	41
Isle of Pines	22 40S	167 28E	52
Isleboro	44 17N	69 4W	41
Isola	25 15S	17 0E	38
Isolato, Cape	45 31N	13 40E	18
Isonzo R.	18 40N	58 0E	29
Itibliks Fd.	46 20N	13 33E	18
Itongati R.	66 28N	53 30W	40
Iverach	29 30S	30 50E	38
‡ Ivory Coast	53 44N	12 58E	17
Ivucktoke, *or* Hamilton Inlet	5 0N	6 0W	36
	54 15N	57 0W	40

J

Names.	Lat.	Long.	No. of Map.
Jablonovo	57 23N	30 56E	23
Jablunkau	49 35N	18 48E	18
Jablunkau Pass	49 30N	18 48E	18
Jacinto	34 45N	88 30W	44
Jack L.	53 20N	95 30W	40
Jack R.	54 0N	98 0W	40
Jackals F.	32 31S	18 28E	38
Jackals F.	33 13S	21 50E	38
Jackals Sp.	30 7S	26 37E	38
Jacket Arm	45 40S	166 30E	53
Jackmans	45 29N	70 5W	41
Jackson	44 8N	71 14W	41
Jackson	44 35N	69 17W	41
Jackson	42 15N	84 30W	44
Jackson	39 45N	90 10W	44
Jackson	37 38N	83 18W	44
Jackson	30 47N	88 50W	44
Jackson	36 20N	77 25W	44
Jackson Bay	44 0S	168 38E	53
Jackson Inn	73 13N	88 40W	40
Jackson River	44 8S	168 40E	53
Jacksonville	33 50N	85 55W	43
Jacob's B.	32 50S	17 50E	38
Jacob's F.	28 19S	24 23E	38
Jacobshagen	53 20N	15 24E	17
Jacobshavn	69 15N	50 50W	40
Jagers Dr. Fn.	32 48S	24 50E	38
‡ Jagga	4 0S	35 0E	36
Jaggers Bg.	30 37S	23 0E	38
Jaggersbosch	33 46S	24 16E	38
Jaggins	45 43N	64 28W	41
Jagherderpoor	19 12N	80 34E	33
Jagors Dr.	33 34S	26 26E	38
Jahariyah	34 28N	41 26E	30
Jahde Bay	53 29N	8 10E	17
Jahde R.	53 17N	8 15E	17
Jahriyah	32 48N	44 15E	30
Jahungeerabud	28 20N	78 5E	33
Jaispitz	48 49N	15 58E	18
Jaispitz R.	48 55N	16 12E	18
Jalendher	31 21N	75 38E	33
Jamad Akil	31 0N	46 29E	30
Jamiaca	43 11N	72 55W	42
Jamaica B.	40 34N	73 50W	42
James Ross Cape	74 40N	114 30W	40
Jameson Land	71 0N	23 0W	39
Jamestown	41 33N	80 26W	42
Jamestown	37 50N	120 40W	45
‡ Jamison	30 0S	149 40E	52
Jamoor River	4 2N	9 30E	36
Jamundsche See	54 17N	16 13E	17
Janaji	32 23N	44 39E	30
Janes

NAMES.	LAT.	LONG.	NO. OF MAP.
Kasr Sadi	31 31N	47 20E	30
Kastel	49 22N	11 42E	18
Kastelorizo Island	36 8N	29 39E	30
Kat Bosch	32 4s	25 0E	38
Kat Kr.	33 11s	21 58E	38
Kat R.	33 2s	27 46E	38
Kat R. Settlet.	32 34s	26 50E	38
Katagum	12 30N	11 10E	36
Katah	10 30N	7 55E	36
Kater C.	69 15N	67 0W	40
Kater C.	70 50N	90 0W	40
Katharinaberg	50 36N	13 26E	17
Katkop Hills	29 15s	20 20E	38
Katkop R.	29 54s	20 40E	38
Katscher	50 4N	18 1E	17
Katsena	12 58N	7 30E	36
Kattowitz	50 14N	19 2E	18
Kattowitz	49 17N	13 49E	18
Katzen Gb.	51 15N	17 10E	17
Kaub	50 5N	7 46E	17
Kaufungen, Ob.	51 17N	9 36E	17
Kaurzim	50 1N	14 59E	17
Kawarau	45 10s	169 26E	53
Kawarau R.	45 2s	169 0E	53
Kawele	4 37s	29 30E	36
Kay Pt.	75 12N	104 50W	40
Kaye C.	72 18N	90 0W	40
Kayoosch	50 43N	122 8W	40
Kazeh	5 0s	34 5E	36
Kearney Ft.	40 45N	99 0W	45
Keating Bay	41 46N	78 25W	44
Kebbi R.	9 30N	15 0E	36
Keekaloose	49 40N	121 24W	39
Keerom Berg	31 25s	19 30E	38
Keer-weer Cape	13 50s	141 53E	52
Kefermarkt	48 26N	14 32E	18
Keffin Abdzenga	9 20N	7 32E	36
Keggerigoo *or* Awatere River	41 52s	174 2E	53
Kei-kaap Flat	25 0s	16 50E	38
Keikap R.	28 36s	19 53E	38
Keilak River	10 0N	27 30E	36
Keiskamma R.	33 15s	27 30E	38
Keith B.	68 15N	88 30W	40
Kelton R.	25 42s	18 3E	38
Keitum	54 54N	8 20E	17
Kelbra	51 26N	11 1E	17
Kelheim	48 55N	11 53E	18
Kellberg	50 16N	6 55E	17
Kellett C.	72 52N	97 40W	40
Kellmünz	48 8N	10 7E	18
Kelly's Basin	42 23s	145 40E	53
Keltsch	49 29N	17 53E	18
Kema Mt.	1 0s	38 0E	38
Kemberg	51 47N	12 37E	17
Kembs	47 40N	7 31E	18
Kemmisok	65 15N	67 20W	40
Kemnat	49 52N	11 55E	18
Kempsey	31 3s	152 52E	52
Kempten	48 11N	13 52E	18
Kenansville	34 55N	77 55W	44
Kendall C.	63 40N	87 35W	40
Kenebec, T. S.	44 41N	77 5W	42
Kenga Mataya	12 30N	17 50E	36
Kengunpoor	30 42N	74 2E	33
Kenia Mt.	1 0s	38 50E	36
Keniebo	13 50N	9 50W	36
Kenis F.	25 5s	16 56E	38
Kenmore, T. S.	45 32N	76 50W	42
‡ Kennebec	44 25N	70 0W	41
Kennebec River	44 0N	69 30W	44
Kennebec R.	43 44N	69 50W	41
‡ Kennedy	21 0s	146 0E	52
‡ Kennedy	32 20s	147 25E	52
Kennedy Bay	72 8N	96 28W	40
Kennedy Range	24 30s	115 20E	52
Kennedy R.	15 15s	144 10E	52
‡ Kennington	46 22N	78 45W	42
‡ Kenogami	48 20N	71 24W	41
‡ Kent	41 40N	71 40W	41
Kent	41 45N	73 29W	42
Kent B.	69 55N	96 10W	40
Kent I.	75 50N	78 0W	40
Kent Peninsula	68 20N	108 0W	40
Kenton	40 40N	83 45W	44
Kentucky	30 45s	151 30E	52
Keosanque	40 46N	91 40W	44
Kepecwa Lake	47 0N	79 0W	42
‡ Keppel	44 40N	81 0W	42
Ker V.	33 43s	18 51E	38
Kerah River	31 2N	47 32E	30
Keree Kama	23 16s	16 22E	38
Kerpen	50 52N	6 40E	17
Kertch	45 20N	36 30E	26
Keshin	15 50N	51 30E	29
Keshin	15 58N	51 20E	36
Kettwig	51 22N	6 55E	17
Ketzin	52 29N	12 50E	17
Keula, Gr.	51 22N	10 30E	17
Keur F.	33 28s	23 20E	38
Keurbooms R.	33 57s	23 20E	38
Kewiniwini Mt.	41 43s	174 2E	53
Key West	24 35N	81 50W	43
Keyport	40 22N	74 17W	42
Keytesville	39 25N	92 50W	44
Khabur	30 42N	47 50E	30
Khalkhalan	34 42N	48 42E	30
Kholeys	22 25N	39 40E	29
Khoons	25 27s	17 40E	33
Khor Lake	33 21N	44 16E	30
Khoreihen	16 10N	48 44E	29
Khyber Pass	34 14N	71 10E	33
Kiamba R.	35 20s	147 30E	52
Kibrith	36 16N	43 14E	30
Kiebel	52 2N	16 7E	17
Kieferstadtel	50 15N	18 33E	18
Kiel Bay	54 30N	10 30E	17
Kiel Har.	54 24N	10 11E	17
Kikumbulu M.	3 10s	36 50E	36
‡ Kikuyu	1 30s	35 0E	38
Kilema	3 47s	36 35E	36
Kilimandjaro M.	3 40s	36 0E	36
Kilkenny, T. S.	46 5N	73 50W	42
Killinek I.	60 14N	65 10W	40
Kilmarie	57 13N	6 3W	11
Kilwa	8 50s	39 30E	38
Kim	9 40N	15 58E	36
Kimanis	53 37N	115 45E	35
Kina Balow, Mt.	5 25N	117 2E	35
Kinarbik	62 47N	42 10W	40
Kincardine, T. S.	44 10N	81 40W	42
Kindberg	47 30N	15 26E	18
Kindelbrück	51 16N	11 4E	17
Kinderhook	42 27N	73 49W	42
Kinding	49 0N	11 21E	18
King George	38 15N	77 12W	42
King George Town	0 20N	9 50E	36
King George Town	4 58N	5 58W	36
King George Tn.	33 22s	26 58E	38
King Glass Town	0 30N	9 40E	36
King I.	52 15N	127 50W	39
King I.	65 0N	168 10W	40
King Mt.	29 5s	141 40E	52
King Pt.	75 52N	105 25W	40
King, T. S.	43 55N	79 38W	42
King William Land	69 0N	97 0W	40
Kingitoarsuk	72 50N	56 30W	40
‡ Kings	40 20N	74 0W	42
Kings Creek	24 15s	140 0E	52
King's R.	27 52s	151 43E	44
King's R.	36 18N	119 45W	45
Kingsland Plain	27 25s	25 20E	38
Kingston	41 45N	78 36W	42
Kingston	42 56N	71 9W	41
Kingston	41 16N	75 58W	42
Kingston, U. S.	39 50N	94 2W	44
Kingston, U. S.	41 23N	71 28W	44
Kinsman	41 32N	80 34W	42
Kipfonberg	48 56N	11 23E	18
Kirchbach	46 56N	15 40E	18
Kirchberg	47 37N	16 0E	18
Kirchberg	48 2N	15 25E	18
Kirchberg	48 26N	15 53E	18
Kirchberg	49 12N	9 59E	18
Kirchdorf	46 49N	7 33E	15
Kirchdorf	47 54N	14 7E	18
Kirchhain	51 39N	13 34E	17
Kirchheim	46 7N	13 59E	18
Kirchheim Bolanden	49 39N	8 1E	18
Kirchschlag	47 30N	16 17E	18
Kirchzarten	47 57N	7 56E	18
Kirdorf	50 46N	9 6E	17
Kirkliston	55 57N	3 22W	12
Kirkton	57 12N	5 35W	11
Kirn	49 48N	7 28E	18
Kirtarpoor	31 28N	75 36E	24
Kirtlebridge	55 3N	3 11W	12
Kishla	37 30N	34 40E	30
Kishm	26 59N	56 19E	32
Kishm I.	26 50N	56 0E	29
Kissleg	47 48N	9 52E	18
Kiswere	0 50s	32 18E	36
Kitangulo R.	1 0s	32 20E	36
Kittery	43 7N	70 47W	41
Kitui	2 5s	38 10E	38
Kitzbüchel	47 27N	12 23E	18
Kiusip, *or* Boat R.	22 50s	14 28E	38
Kivira I.	5 30s	29 0E	36
Kiwur	32 30N	78 4E	33
Kjerteminde	55 27N	10 38E	17
Kjoge	55 28N	12 8E	17
Kjoge Bay	55 30N	12 15E	17
Klaar Water	28 30s	24 8E	38
Kladno	50 11N	14 5E	17
Kladow	52 47N	15 13E	17
Kladow	53 36N	11 37E	17
Kladrau	49 42N	12 59E	18
Klagenfurt	46 37N	14 17E	18
Klamet River	42 20N	124 10W	45
Klanksbüll	54 53N	8 40E	17
Klanyetz	46 4N	15 46E	18
Klausen	46 39N	11 34E	18
Kleeberg	50 27N	8 33E	17
Klein Bushmans Kop	39 5s	26 10E	38
Kleine Haff	53 49N	14 5E	17
Kleine R.	31 58s	21 23E	38
Kleine R.	34 28s	19 23E	38
Kleine Vet R.	28 40s	28 23E	38
Kleinen	53 47N	11 29E	17
Klentsch	49 25N	12 49E	18
Klettberg	50 49N	11 8E	17
Kletzke	52 59N	12 2E	17
Klietz	52 41N	12 5E	17
Klingenberg	49 46N	9 11E	18
Klingenmünster	49 8N	8 1E	18
Klip F.	32 31s	18 39E	38
Klip-Heuvel R.	31 46s	25 37E	38
Klip Plaat R.	32 4s	27 5E	38
Klipleff	54 56N	9 22E	17
Klockowkrug	53 28N	12 52E	17
Klodnitz R.	50 20N	18 36E	18
Klokkerhuk	68 40N	51 10W	40
Klolbauk	48 59N	16 51E	18
Klomin	50 18N	14 27E	17
Klopschen	51 35N	15 58E	17
Kloster Neuburg	48 18N	16 19E	18
Kloster Thal	47 7N	9 58E	18
Klosterfelde	52 58N	13 27E	17
Klostergrab	50 39N	13 41E	17
Klosterle	50 29N	13 10E	17
Klotikow	53 58N	15 11E	17
Klötze	52 37N	11 8E	17
Klus	46 49N	8 39E	15
Knabies	28 10s	18 27E	38
Knapp	32 54s	27 2E	38
Knaps Bay	61 15N	94 50W	40
Knebworth	23 45s	149 55E	52
Knee L.	55 15N	94 40W	40
Kngertluksoak B.	58 15N	64 10W	40
Knie Pass	47 35N	10 42E	18
Knights Can.	50 50N	126 5W	39
Knittelfeld	47 13N	14 49E	18
Knittlingen	49 2N	8 46E	18
Knop Nose	24 18s	31 45E	38
‡ Knox	40 30N	82 20W	42
Knox	40 32N	82 35W	42
Knuds Hd.	55 18N	10 51E	17
Koanquip R.	27 26s	17 52E	38
Kobbo	9 20N	36 50E	38
Kobes Gt. F.	31 32s	18 58E	38
Koblp Mt.	23 15s	17 16E	38
Kobylin	51 43N	17 15E	17
Kochel	47 40N	11 22E	18
Kocher R.	49 15N	9 20E	18
Koetzies	30 3s	18 7E	38
Köflach	47 4N	15 4E	18
Kogel B.	34 15s	18 49E	38
Kogel F.	30 55s	18 15E	38
Kogetein	49 22N	17 22E	18
Kogha R.	32 30s	28 30E	38
Kohlfurt	51 19N	15 10E	17
Kohren	51 1N	12 37E	17
Kok F.	29 18s	17 48E	38
Koke F.	30 5s	17 49E	38
Koker Trees	29 44s	29 45E	38
Koki	3 0N	32 40E	36
Kokmans Kr.	33 50s	19 46E	38
Kokor	49 30N	17 24E	18
Koks Kr.	28 47s	22 8E	38
Kolautschen	49 29N	13 5E	18
Kolberg	45 9N	15 34E	17
Kolbitz	52 19N	11 35E	17
Koldenbüttel	54 23N	9 5E	17
Kolditz	51 8N	12 48E	17
Kolinetz	49 15N	13 26E	18
Kölleda	51 11N	11 13E	17
Kolmberg	49 21N	10 25E	18
Koln, *or* Cologne	50 56N	6 52E	17
Kolobeng	25 0s	26 0E	38
Kologha R.	32 37s	28 27E	38
Kolonei R.	32 28s	27 48E	38
Kolonga	24 45s	151 40E	52
Koltschen	52 36N	15 7E	17
Kölzig	51 37N	14 33E	17
Komaggas	29 55s	17 30E	38
Kommotau	50 28N	13 26E	17
Koncha	8 10N	11 45E	36
Konfodeh	19 0N	41 0E	36
Kong, Mts. of	8 0N	9 0W	36
Konge R.	55 24N	8 47E	17
Konig C.	69 30N	80 0W	40
Königinhof	50 27N	15 46E	17
Königs Wusterhausen	52 18N	13 38E	17
Königsaal	49 58N	14 24E	17
Königsberg	49 48N	18 7E	18
Königsberg	50 39N	8 33E	17
Königsberg	50 6N	12 31E	17
Königsberg	50 5N	10 35E	17
Königsbronn	48 45N	10 6E	18
Königseck	49 7N	15 12E	18
Königsee	50 40N	11 5E	17
Königshofen	49 31N	9 44E	18
Königshorst	52 43N	12 45E	17
Königshütte	50 17N	18 59E	18
Königstadtl	50 13N	15 18E	17
Königstein	49 36N	11 39E	18
Konigstuhl	46 58N	13 48E	18
Königswart	50 1N	12 36E	17
Königswartha	51 18N	14 20E	17
Konitz	49 35N	16 52E	18
Konitz	53 41N	17 34E	17
Könnern	51 40N	11 45E	17
Konni	13 40N	5 58E	36
Kontop	51 56N	15 55E	17
Koodoos Berg	32 40s	20 15E	38
Koorn Sp.	29 15s	26 5E	38
Koornlands Kl.	32 4s	20 36E	38
Koosi F.	27 50s	24 0E	38
Koosulpoor	31 45N	73 57E	33
Kootanie R.	48 59N	115 35W	40
Kootenay R.	48 40N	116 0W	39
Koperberg	29 40s	18 0E	38
Kopidlno	50 20N	15 17E	17
Kopjes F.	31 30s	22 19E	38
Kopnitz	52 4N	15 57E	17
Koppenbrügge	52 7N	9 32E	17
Kopuanui	40 18s	175 36E	53
Kopumaas	23 24s	16 40E	38
Koram *or* Kharas Ford	28 50s	18 8E	38
Koran Plains	26 40s	17 10E	38
Korana Sp.	29 14s	26 5E	38
Korbach	51 16N	8 51E	17
Koree	32 52N	73 38E	33
Korikus F.	28 5s	18 27E	38
Koritschan	49 5N	17 12E	18
Kork	48 34N	7 52E	18
Korlin	54 2N	15 53E	17
Körner	51 15N	10 34E	17
Koronga	5 35N	12 50E	36
‡ Kororofa	7 30N	10 0E	36
Korsör	55 20N	11 7E	17
Kösching	48 49N	11 31E	18
Koschuta Berg	46 25N	14 25E	18
Kosciusko Mt.	36 30s	148 15E	52
Kosciusko, U. S.	33 5N	89 55W	44
Kosel	54 30N	9 46E	17
‡ Koshi	3 0N	31 0E	36
Koskeemo B.	50 20N	128 0W	39
Köslin	54 12N	16 11E	17
Kossein, Mt.	49 57N	11 54E	18
Kostel	48 50N	16 52E	18
Kostel	45 31N	14 55E	18
Kosteletz	50 8N	16 12E	17
Kosteletz	50 30N	16 3E	17
Kostenblüt	51 3N	16 36E	17
Köstlarn	48 22N	13 5E	18
Koswig	51 53N	12 27E	17
Kot Kuppoora	30 29N	79 50E	33
Kotani Ft.	48 40N	115 0W	39
Kotani Pass	49 30N	114 0W	39
Kotasir	23 37N	68 41E	33
Kotgurgh	31 14N	77 23E	33
Kothen	50 22N	9 45E	17
Kothenburg	51 20N	14 59E	17
Kotli	33 32N	74 5E	33
Kotorkoshe	12 10N	6 48E	36
Kotree	23 52N	68 48E	33
Kotschach	46 41N	12 59E	18
Kotschenbroda	51 7N	13 37E	17
‡ Kottofo	6 0N	12 0E	36
Kotu-urakaoka R.	42 33s	171 30E	53
Kotzenau	51 22N	15 58E	17
Kötzing	49 11N	12 51E	18
Koub F.	31 55s	23 57E	38
Koulieutchin Bay	67 0N	175 0W	40
Kouts Kr.	28 35s	16 25E	38
Kowai River	43 10s	172 46E	53
Kowara-ba	11 45N	2 50W	36
Kowerok	65 14N	165 40W	40
Kowie R.	33 36s	26 50E	38
Kowka R.	33 17s	23 6E	38
Kowuk R.	66 38N	161 0W	40
‡ Koyam	12 30N	12 0E	36
Kozieglow	50 36N	19 10E	18
Kozlan	50 1N	13 34E	17
Kraai R.	30 48s	26 44E	38
Kralburg	48 10N	12 25E	18
Krailsheim	49 8N	10 4E	18
Krakau	51 19N	13 51E	17
Krakow	53 39N	12 16E	17
Kralowitz	49 40N	15 10E	18
Kralowitz	50 0N	13 28E	17
Kralup	50 14N	14 18E	17
Krappitz	50 29N	17 59E	17
Krasno	49 30N	18 2E	18
Kratzau	50 50N	14 58E	17
Kraubach	47 19N	14 56E	18
Krefeld	51 20N	6 33E	17
Kreglingen	49 27N	10 2E	18
Kreibitz	50 51N	14 30E	17
Kremerbruch	54 3N	7 16E	17
Kremmen	52 47N	13 0E	17
Krempe	53 51N	9 29E	17
Krems	48 25N	15 35E	18
Krems R.	48 0N	14 6E	18
Kremsier	49 18N	17 25E	18
Kremsmünster	48 3N	14 7E	18
Kreussen	49 50N	11 38E	18
Krentz	52 25N	12 47E	17
Kreuz	52 52N	16 1E	17
Kreuz, H.	45 53N	13 51E	18
Kreuzberg	49 40N	15 46E	18
Kreuzburg	51 3N	10 15E	17
Krieger F.	27 37s	25 20E	38
Kriegern	50 11N	13 25E	17
Krieglach	47 33N	15 34E	18
Kriesché	52 35N	15 1E	17
Krillion Mt.	58 30N	137 0W	40
Krimal	47 14N	12 10E	18
Krimler Tauern	47 7N	12 7E	18
Krimmitschau	50 49N	12 21E	17
Kritauw	32 4s	18 50E	38
Krojanke	53 18N	17 0E	17
Krome Elbock	20 30s	25 9E	38
Kromme R.	30 54s	18 47E	38
Kromme R.	34 4s	24 25E	38
Kronach	50 15N	11 17E	17
Kronan	46 29N	13 47E	18
Kronberg	50 11N	8 30E	17
Krone, Deutsche	53 16N	16 28E	17
Krone, Poln.	53 19N	17 58E	17
Kronenburg	50 22N	6 27E	17
Kroombek R.	34 15s	20 55E	38
Kröpelin	54 5N	11 47E	17
Kropp	54 25N	9 31E	17
Krossen	50 59N	11 58E	17
Krossen	52 2N	15 6E	17
Krotoschin	51 42N	17 27E	17
Krotzingen	47 54N	7 41E	18
Kruidt Fn.	32 25s	25 0E	38
Kruis	31 55s	20 33E	38
Kruis R.	31 56s	20 32E	38
Kruman	48 49N	14 18E	18
Krumau	48 36N	15 26E	18
Krumbach	47 32N	16 10E	18
Krusendorf	54 28N	10 3E	17
Krusenstern Cape	70 50N	93 10W	40
Krusenstern C.	67 10N	163 40W	40
Krzepice	50 57N	18 44E	18
Krzinetz	50 15N	15 10E	17
Kuavi River	8 50s	39 20E	38
Kubakop River	24 0s	19 8E	38
Kubico R.	23 30s	17 50E	38
Kuchel	47 38N	13 7E	18
Kuchen	48 39N	9 47E	18
Kuhap R.	25 6s	18 0E	38
Kuhsdorf	53 23N	11 14E	17
Kuil	31 47s	20 33E	38
Kuil R.	31 44s	20 40E	38
Kuis	24 25s	18 5E	38
Kuissee	27 7s	22 3E	38
‡ Kuka	13 10N	13 0E	36
Kuku	17 10N	21 50E	36
Kuladyne River	20 10N	98 10E	35
Kull I.	69 40N	90 0W	40
Kuller Kahar	32 52N	72 20E	33
Kulm	50 44N	13 56E	17
Külsheim	49 40N	9 31E	18
Kuma Kams	25 47s	17 10E	38
Kummer	53 20N	11 21E	17
Kummerow See	53 50N	12 52E	17
Kunap Ft.	33 1s	26 40E	38
Kunap R.	33 2s	26 40E	38
Kunnersdorf	52 21N	14 39E	17
Kunowitz	49 2N	17 30E	18
Kunstadt	49 31N	16 30E	18
Kuntcha	7 50N	11 0E	36
Kunuana Mts.	26 15s	26 30E	38
Kupferberg	50 9N	11 14E	17
Kupferberg	50 25N	13 12E	17
Kupferberg	50 54N	15 57E	17
Küpper	51 40N	15 25E	17
Kupreanow C.	56 28N	159 20W	40
Kuras	29 10s	17 13E	38
Kurieku R.	25 0s	17 38E	38
Kurkur	6 20N	24 40E	36
Kurmie	25 39s	17 15E	38
Kurnah	31 8N	47 25E	30
Kurnolee	32 20N	71 39E	19
Kuron L.	35 50s	142 18E	52
Kurrechame Mts.	25 0s	26 45E	38
Kurrechame Hill	23 30s	27 0E	36
Kurnka B.	33 27s	24 45E	38
Kuruman R.	32 4s	28 53E	38
Kururu F.	28 36s	19 6E	38
Kururu R.	28 57s	19 3E	38
Kurusap Hill	26 25s	17 10E	38
Kusab	33 24N	71 55E	33
Kuschwarta	48 54N	13 42E	18
Kusis R.	26 53s	17 18E	38
Kuskokwim R.	60 0N	162 0W	40
Kusnacht	47 19N	8 37E	15
Kussoor	31 8N	74 21E	33
Küstrin	52 35N	14 36E	17
Kusuri	12 10N	17 0E	36
Kut el Amarah	32 33N	45 30E	30
Kuthah River	33 5N	44 5E	30
Kutip R.	25 42s	17 33E	38
Kuttenberg	49 57N	15 16E	17
Kuttenplan	49 53N	12 43E	18
Kuttlau	54 45N	16 3E	17
Ku-ums R.	25 45s	17 40E	38
‡ Kwana	8 30N	11 0E	36
Kwara R.	7 0N	6 40E	36
Kwelegha R.	32 47s	28 15E	38
Kwichpak R.	62 20N	163 0W	40
Ky Garrep, *or* Yellow River	29 24s	24 0E	38
Ky Garriep, *or* Vaal R.	28 14s	25 6E	38
Kyllburg	50 1N	6 36E	17

L

NAMES.	LAT.	LONG.	NO. OF MAP.
Laa	48 43N	16 23E	18
Laak	46 9N	14 18E	18
Laarwal	52 36N	6 45E	17
Laas	45 44N	14 28E	18
Laasphe	50 55N	8 23E	17
La Baie	46 10N	72 40W	42
La Campania	29 55s	70 42W	50
‡ La Chenaye	46 10N	74 0W	42
La Crosse Ft.	55 38N	108 0W	40
‡ La Fontains	47 3N	69 55W	41
La Pierres Ho.	67 0N	136 55W	40
La Porte	41 29N	86 45W	44
La Rouge Lake and Ft.	55 15N	104 50W	40
La Trobe R.	38 10s	147 0E	52
‡ Labarry	48 25N	71 35W	41
Laber	49 4N	11 54E	18
‡ Labouchere	25 35s	149 30E	52
Labuan Isle (Borneo)	5 18N	115 23E	35
Labyrinth B.	68 15N	106 0W	40
Lacon	40 50N	89 17W	44
Ladis	47 5N	10 38E	18
Lady Anne's Strait	75 50N	80 0W	40
Lady Bay	39 0s	146 0E	52
Lady Franklin C.	76 50N	102 0W	40
Lady Hamilton B.	75 32N	97 30W	40
Lady Richardson Bay	69 30N	117 0W	40
Lady Smith Tn.	28 32s	29 18E	38
Ladybank	56 16N	3 7W	12
Lafnitz R.	47 13N	16 3E	18
Laga	8 50N	16 5E	36
Lage	51 59N	8 45E	17
Lagonegro	40 5N	14 58E	26
Lagorei C.	46 12N	11 30E	18
Lagrange Bay	18 45s	121 35E	52
Laheisey Mts.	27 20s	23 0E	38
Lähn	50 59N	15 40E	17
Lahn R.	50 23N	8 0E	17
Lahnstein	50 18N	7 36E	17
Lahou	5 0N	4 45W	36
Lahul Mt.	6 35N	11 50E	36
Laibach	46 4N	14 30E	18
Laibach R.	46 0N	14 28E	18
Lakalabalell	27 50s	30 6E	38
‡ Lake	41 40N	81 10W	42
Lake Port	33 7N	91 20W	44
Lake, T. S.	44 40N	77 50W	42
Laken V.	33 10s	19 43E	38
Lakkat	26 6N	68 23E	33
Lallee	31 48N	72 50E	33
Lambach	48 6N	13 54E	18
Lambrecht	32 52s	18 37E	38
‡ Lambton	43 0N	82 20W	42
Lamlum	31 42N	45 11E	30
‡ Lamoille	44 40N	72 50W	42
Lamon	46 3N	11 45E	18
Lampertheim	49 35N	8 27E	18
Lamspringe	51 58N	10 0E	17
Lamukatin Isle	0 40N	108 58E	35
Lana	50 7N	13 57E	17
Lanas de Zamora	34 55s	58 38W	50
Lancaster	44 31N	71 38W	41
Lancaster, U. S.	44 38N	71 28W	44
Lancaster, U. S.	42 53N	90 30W	44
Lancaster, U. S.	30 12N	82 50W	44
Land Hadeln	53 46N	8 50E	17
‡ Landen Kehdingen	53 45N	9 15E	17
Landaff	44 11N	71 56W	41
Landak	1 15N	110 25E	35
Landeck	50 20N	16 49E	17
Landeck	53 32N	16 59E	17
Landeck	47 8N	10 34E	18
Landsberg	46 50N	15 13E	18
Landsberg, Alt	52 34N	13 42E	17
Landsee	47 34N	16 20E	18
Landshut	48 44N	16 57E	18
Landskron	49 56N	16 37E	17
Landstrass	45 51N	15 26E	18
Landstuhl	49 23N	7 34E	18
Lang River	72 12N	93 42W	40
Langbath	47 49N	13 45E	18
Lange F.	31 9s	20 18E	38
Langeland Belt	54 50N	10 54E	17
Langelsheim	51 56N	10 20E	17
Langen	52 51N	7 15E	17
Langen Kandel	49 4N	8 11E	18
Langenau	48 29N	10 6E	18
Langenberg	50 55N	12 3E	17
Langenberg	51 21N	7 5E	17
Langenburg	49 14N	9 51E	18
Langendorf	50 29N	18 38E	18
Langenhagen	52 27N	9 44E	17
Langenhorn	53 39N	10 0E	17
Langenhorn	54 40N	8 55E	17
Langenlois	48 29N	15 40E	18
Langensenbold	50 11N	9 2E	17
Langenzenn	49 29N	10 47E	18
‡ Langevin	46 15N	70 22W	41
Langley Ft.	49 10N	122 25W	40
Langley Pt.	75 12N	104 18W	40
Langschede	51 29N	7 42E	17
Langton Bay	69 20N	124 30W	40
Langwarden	53 36N	8 18E	17
Langwedel	52 59N	9 11E	17
Lanolo R.	25 30s	145 30E	52
Lansing	42 50N	73 46W	42
Lapeer	43 0N	83 20W	44
Lapis Lazuli, Mines of	36 6N	70 46E	32
Lara	0 46N	110 8E	35
Laraba	13 50N	1 40E	36
Laramie Peak	42 20N	106 30W	45
Laramie Plains	42 0N	106 0W	45
Laramie River	42 20N	105 30W	45
Larat Isle	6 55s	131 50

Names.	Lat.	Long.	No. of Map.
Liverpool (Austr.)	32 45s	150 50E	52
Liverpool C.	73 40N	78 0W	40
Liverpool C.	73 44N	78 30W	40
‡ Liverrier	46 50N	70 2W	41
‡ Livingston	42 40N	78 0W	42
‡ Livingston	23 10s	150 35E	52
‡ Livingstone	32 0s	143 0E	52
‡ Livingstone	45 22N	78 45W	42
Livuma R.	10 20s	40 15E	38
Llandaff	41 59N	148 15E	53
‡ Loango	2 0s	12 0E	36
‡ Lobalo	11 0s	24 0E	38
Lobau	51 5N	14 40E	17
Löbejün	51 38N	11 52E	17
Lobenstein	50 27N	11 40E	17
Lobo, T. S.	45 0N	81 36W	42
Lobositz	50 30N	14 2E	17
Locarno	46 10N	8 45E	25
Lochaber, T. S.	45 35N	75 15W	42
Löchnitz R.	53 7N	11 40E	17
Lock Haven	41 10N	77 30W	44
Locke L.	63 30N	66 0W	40
‡ Locking	40 5N	82 30W	42
Lockport	41 57N	80 24W	42
Lockyer Range	24 40s	116 0E	52
Loddon R.	35 25s	143 52E	52
Loena R.	14 50s	26 30E	38
Loeri R.	33 18s	23 7E	38
Lofer	47 36N	12 42E	18
Löffingen	47 52N	8 21E	18
Logan P.	71 15N	94 0W	40
Logan R.	35 10s	144 0E	52
Logan, T. S.	43 35N	81 18W	42
Logansport	40 45N	86 13W	44
§ Loggun	10 30N	15 0E	36
‡ Logone	12 0N	15 0E	36
Lohbek R.	55 4N	8 48E	17
Lohe R.	50 55N	17 1E	17
Löhne	52 12N	8 42E	17
Loibersdorf	47 56N	16 13E	18
Loibl Pass	46 25N	14 17E	18
Loit	54 37N	9 45E	17
Loit	55 5N	9 25E	17
Loitz	53 59N	13 6E	17
Loma Mount	9 58N	9 30W	36
Lommatsch	51 12N	13 18E	17
Lomnitz	49 6N	14 43E	18
Lomnitz	49 23N	16 35E	18
Lomnitz	50 31N	15 23E	17
London E.	33 7s	27 46E	38
London, T. S.	43 8N	81 13W	42
London, U. S	37 8N	84 0W	44
Long I.	44 6N	68 30W	41
Long L.	46 37N	69 25W	41
Long L. and Ho.	51 0N	87 0W	40
Long Mts.	27 35s	23 20E	38
Long Mounts.	30 30s	19 0E	38
Long Pond	44 3N	70 40W	41
Long Swamp	35 40s	144 35E	52
‡ Longford	44 55N	79 5W	42
Longford Pt.	75 45N	103 40W	40
Longlands Cataract	57 5s	77 40W	40
Looker-on Range	42 14s	173 36E	53
Lookers-on B.	42 20s	173 50E	53
Lookout C.	55 30N	85 15W	40
Looris F.	28 29s	18 30E	38
Lopepe	23 0s	26 20E	38
Lopez C.	0 40s	8 40E	36
‡ Loranga	16 0s	37 0E	38
Lorch	48 47N	9 41E	18
Lord Mayor's Bay	69 30N	93 0W	40
Lorenzdorf	51 24N	15 26E	17
Lorenzo Marquez	25 58s	32 45E	38
Lorolani R.	25 36s	25 7E	38
‡ Lorrain	41 20N	82 10W	42
Lorup	52 55N	7 37E	17
Lorz R.	47 12N	8 30E	15
Lösch	49 13N	16 43E	18
Loschitz	49 44N	16 56E	18
Losenstein	47 55N	14 25E	18
Loshm	49 30N	6 44E	18
Loslau	50 0N	18 27E	18
Lossnitz	50 38N	12 42E	17
‡ Lotbiniere	46 30N	71 35W	41
Lotete	26 20s	31 50E	36
Lothbury	46 22N	72 20W	42
Lotlokanee R.	25 35s	26 0E	38
Loudon Ville	40 43N	82 17W	41
Louee	32 42s	149 54E	52
Loughborough Can.	50 30N	125 30W	39
Louis Napoleon I.	78 27N	74 0W	40
Louis Port	47 47N	3 39W	14
Louisa Bay	43 36s	146 30E	52
Louisenlund	54 31N	9 40E	17
Louisville	33 10N	89 20W	44
Louth Bay	34 40s	135 55E	52
Lovaut, T. S.	45 10N	76 48W	42
Love	33 27s	19 6E	38
Lovell	44 11N	70 58W	41
Lövenich	51 2N	6 18E	17
Lovingston	37 50N	78 55W	44
Lovrana	45 16N	14 16E	18
Low Isle	21 30s	158 59E	54
Lowell, U. S.	42 40N	71 20W	44
Lowell, U. S.	39 35N	81 33W	44
Lowen	50 44N	17 36E	17
Lowenberg	52 55N	13 7E	17
Lowenorn C.	64 30N	40 0W	40
Lowenstein	49 6N	9 23E	18
‡ Lower Darling	33 0s	144 0E	52
‡ Lower Franconia	50 2N	10 0E	18
‡ Lower Guinea	0 0	12 0E	36
Lowes, Loch of the	55 27N	3 15W	12
Lowther I.	74 35N	97 30W	40
Lowville	43 52N	75 38W	42
Loxstedt	53 28N	8 39E	17
Loyalsock	41 22N	76 56W	42
Luabo	18 50s	36 0E	36
Luago R.	8 20s	35 50E	38
Lualabo R.	10 0s	24 20E	36
Luapula R.	8 0s	30 35E	36
Luapula R.	8 0s	30 45E	38
Lübbe See	53 27N	15 54E	17
Lübbecke	52 18N	8 37E	17
Lübbenau	51 52N	13 57E	17
Lubec, U. S.	44 40N	67 5W	44
Lubeck *or* Neustadt Bay	54 4N	11 0E	17
Lubenz	50 8N	13 19E	17
Lublinitz	50 40N	18 41E	18
Lubolz	51 58N	13 48E	17
Lubtheen	53 18N	11 8E	17
Luburi R.	9 40s	22 0E	38
Lübz	53 27N	12 0E	17
Lucenda	11 20s	31 30E	38
Lucenda	9 20s	29 10E	38
Luciensteig	47 4N	9 27E	15
Lucka	51 6N	12 21E	17
Luckenwalde	52 6N	13 10E	17
Luder, Gr.	50 35N	9 32E	17
Luderitz	52 31N	11 43E	17
Lüdinghausen	51 47N	7 26E	17
Luditz	50 6N	13 11E	17
Ludlow	43 32N	72 45W	42
Ludwigshafen	49 28N	8 26E	18
Ludwigshafen	47 48N	9 4E	18
Ludwigstadt	50 29N	11 22E	17
Lueg	47 3N	11 29E	18
Lueg Pass	47 34N	13 8E	18
Luena R.	9 40s	22 0E	36
Luffu R.	5 30s	30 0E	36
Luffji River	7 35s	39 0E	36
Lügde	51 56N	9 11E	17
Lügum, S.	54 52N	8 54E	17
Lügumkloster	55 4N	8 56E	17
Luhe	49 34N	12 8E	18
Luhe R.	53 8N	10 5E	17
Lühn	47 25N	10 48E	18
Luiza R.	6 25s	18 40E	38
Luke, Port	12 40s	46 50E	36
Lukeling	11 0s	35 0E	36
Lulua River	10 0s	21 0E	36
Lulua River	6 40s	19 0E	36
Lumerezis	3 25s	33 20E	36
Lumpkin	32 3N	85 0W	44
Lunden	54 20N	9 2E	17
Lunden River	1 45N	110 2E	35
Lundenburg	48 46N	16 53E	18
‡ Lungau	47 12N	13 35E	18
Lungo	2 30N	24 50E	36
Lüne	53 16N	10 26E	17
Lune R.	53 26N	8 47E	17
Lünen	51 36N	7 31E	17
Lüner See	47 4N	9 45E	18
Lunz	47 52N	15 2E	18
Lunzenau	50 58N	12 45E	17
Lupata	16 0s	34 15E	36
Lupow R.	54 25N	17 25E	17
Lupow See	54 17N	17 36E	17
Luppurg	49 9N	11 45E	18
Lupton	34 20s	150 37E	52
Luptow See	54 9N	16 16E	17
Luquez, Port	12 40s	49 50E	36
Luri R.	5 30N	30 0E	36
Luria R.	13 20s	40 30E	38
Luschnitz R.	49 18N	14 30E	18
Lüsen	46 44N	11 47E	18
Lusen Berg	48 56N	13 30E	18
Lussin I.	44 36N	14 23E	18
Lussin-grande	44 32N	14 19E	18
Lussin-piccolo	44 33N	14 17E	18
Lusson	46 14N	69 30W	41
Lustenau	49 8N	10 13E	18
Lutaw	32 48N	88 0W	44
Luther, T. S.	43 55N	80 37W	42
Luthersburg	41 4N	78 46W	42
Lutjenwistedt	54 9N	9 29E	17
Luttenberg	46 31N	16 11E	18
‡ Lutterwarth	44 50N	78 50W	42
Lütz Berg	47 15N	9 55E	18
Lützerath	50 7N	6 59E	17
Lutzmannstein	49 16N	11 45E	18
Lützow	53 39N	11 10E	17
Luviri R.	10 20s	28 0E	38
‡ Luzerne	41 15N	76 0W	42
Luzerne	41 15N	76 0W	42
‡ Lycoming	41 20N	77 10W	42
Lydden	51 10N	1 14E	10
‡ Lyell	45 25N	78 0W	42
Lyell Range	24 20s	115 40E	52
Lyme	43 51N	72 14W	42
Lyme Regis	40 50s	148 3E	53
Lynd River	17 30s	143 20E	52
‡ Lyndock	45 18N	77 20W	42
Lyndon	41 35N	90 0W	44
Lyne	19 30N	96 0E	35
Lyons Falls	43 40N	75 33W	42
Lyons R.	24 30s	115 30E	52
Lyons, U. S.	41 55N	90 9W	44
Lyttleton	43 34s	172 63E	53
Lytton	50 10N	121 33W	40
‡ Lytton	46 40N	76 5W	42
‡ Lytton	26 40s	150 50E	52
Lytton	49 14N	121 25W	39

M

Names.	Lat.	Long.	No. of Map.
Maasholm	54 42N	9 59E	17
Mababe River	19 30s	25 0E	38
Mabota	25 25s	32 30E	38
Macadam Plains	25 20s	117 0E	52
Macalister Peak	22 5s	145 3E	52
Macapan Hill	24 30s	30 30E	38
M'Arthur River	16 0s	136 5E	52
Macarthy Island	13 50s	15 10W	36
‡ Macaulay	45 7N	79 20W	42
‡ M'Clintock	45 20N	78 50W	42
M'Clintock C.	74 2N	91 0W	40
‡ M'Clure	45 15N	78 5W	42
M'Donagh Creek	28 15s	143 0E	52
Macdonald C.	75 45N	87 47W	40
Macdonald Mt.	27 45s	18 0E	38
Macdonald River	30 54s	159 39E	52
‡ Macdonnell	36 45s	140 10E	52
Macdougal Bay	75 10N	97 30W	40
M'Gillivary I.	68 10N	134 0W	40
Macgillivray, T. S.	43 11N	81 44W	42
M'Henry	42 23N	88 5W	44
Machias	44 43N	67 33W	41
Machinga	15 20s	34 36E	36
Machiston L.	56 10N	68 50W	40
‡ M'Kay	45 50N	77 28W	42
Mackay R.	21 10s	149 0E	52
‡ M'Kean	41 50N	78 30W	42
‡ M'Kenzie	26 0s	151 0E	52
‡ M'Kenzie	45 37N	80 10W	42
Mackenzie Pt.	61 20N	149 20W	40
Mackenzie R.	67 50N	115 50W	40
Mackenzie River	28 10s	149 0E	52
Mackenzie River	68 50N	135 0W	40
‡ Mackenzie River	65 0N	123 0W	40
Mackillop Mt.	28 30s	17 5E	38
M'Killop, T. S.	43 40N	81 28W	42
Mackina Strait	45 50N	85 5W	44
M'Kinlay Bay	70 0N	130 40W	40
M'Kinlay Range	21 30s	140 50E	52
M'Laughlin Is.	51 50N	128 20W	39
‡ M'Lean	45 7N	79 10W	42
Maclean Mt.	72 9N	94 45W	40
M'Leod Ft.	55 0N	122 40W	40
M'Leod's Ft.	54 53N	122 45W	39
Macloughlin Bay	72 10N	100 0W	40
Maclure Bay	73 35N	95 20W	40
M'Murdo Pt.	64 10N	81 30W	40
MacNab, T. S.	45 26s	76 30W	42
Macomb	40 30N	90 30W	44
Macon	33 15s	88 46W	44
‡ Macondi	9 30s	38 0E	38
Maconnel Mount	20 44s	146 40E	52
Maconnochie Mt.	28 47s	18 0E	38
‡ Macpes	48 17N	68 26W	41
M'Pherson Ft.	67 0N	134 55W	40
M'Pherson Mt.	21 50s	121 40E	52
Mactavish Pt.	67 36N	86 50W	40
‡ Macua	14 30s	37 0E	38
M'Vey	40 28N	77 37W	42
M'Vicar Bay	65 15N	120 0W	40
Madawaska, T. S.	45 20N	76 48W	42
Madder Fn.	33 0s	25 40E	38
Madenel Bakra	27 5N	42 25E	20
‡ Madi	6 25N	32 20E	36
Madinah	31 2N	47 17E	30
‡ Madison	42 40N	75 40W	42
Madison	41 17N	72 37W	42
Madison	42 56N	75 40W	42
Madison	30 25N	83 28W	44
Madisonville	35 40N	84 28W	44
Madoc, T. S.	44 34N	77 33W	42
Madruk	33 47N	42 50E	30
Madus See	53 18N	14 53E	17
Mafoomo	25 50s	32 30E	38
Magalloway R.	45 0N	70 58W	41
Magdala	50 50N	11 26E	17
Maggiore Mt.	45 18N	14 10E	18
Magnesia	39 18N	23 20E	56
Magnets Hock	24 30s	30 30E	38
Magnolia	30 10N	84 4W	44
Mahatapi R.	23 20s	28 25E	38
Mahebourg	20 20s	57 45E	36
Mahlberg	48 17N	7 48E	18
Mahlsdorf	52 47N	11 12E	17
Mahomed's Fugeer Fort	26 12N	64 58E	32
‡ Mahoning	41 0N	80 50W	42
Mahr Neustadt	49 47N	17 6E	18
Mahr Ostrau	49 52N	18 16E	18
Mahr Tribau	49 46N	16 41E	18
Mahrenberg	46 37N	15 13E	18
Mähring	49 55N	12 30E	18
Maidan	34 44N	39 46E	30
Maidstone, T. S.	42 16N	82 48W	42
Maila	19 50s	27 0E	38
‡ Mailloux	46 38N	70 30W	41
Mainbernheim	49 42N	10 13E	18
Mainburg	48 38N	11 46E	18
Mainz *or* Mayence	50 0N	8 15E	17
Maisach	48 14N	11 14E	18
Maitapapa	46 2s	170 6E	53
Maito	12 50N	15 50E	36
‡ Majame	4 0s	35 0E	38
Majendie Pt.	76 18N	96 50W	40
Makallah	15 50N	48 30E	36
Makaroopa Mts.	25 0s	25 30E	38
Makarora	44 32s	169 0E	53
Makati	46 40s	169 30E	53
Maketo	20 0s	24 53E	38
Makikihi R.	44 40s	171 12E	53
Ma'kil	30 34N	47 55E	30
Makotu	27 9s	23 45E	38
Makotuktuktukn	45 7s	170 50E	53
Mal Said	32 33N	44 26E	30
Malacca, Strait of	3 0N	101 0E	35
Malagarazi R.	5 10s	30 0E	36
Malahide, T. S.	42 47N	81 2W	42
Malaita *or* Carteret Isle	8 30s	150 40E	52
Malam	13 0N	9 35E	36
Malapane R.	50 33N	18 55E	18
Malborget	46 30N	13 25E	18
Malchiner See	53 42N	12 38E	17
Malcolm	35 30s	139 15E	52
Malcolm	31 40N	91 0W	44
Malcolm Point	34 3s	123 40E	52
Male	46 21N	10 59E	18
Malemba	5 30s	12 5E	36
Malines *or* Mechlin	51 2N	4 27E	16
Maling Mt.	27 53s	17 0E	38
Mallersdorf	48 46N	12 17E	18
Malluda Bay	5 50N	117 10E	35
Malmesbury	33 25s	18 36E	38
Malmitz	51 34N	15 27E	17
Malode	30 37N	76 9E	33
Malopo River	20 30s	23 30E	38
Mals	46 42N	10 32E	18
Malta Thal	47 0N	13 26E	18
Maltsch	48 53N	8 19E	18
Maltsch	49 15N	8 41E	18
Maltsch R.	48 58N	14 30E	18
Maluvo	8 43s	19 40E	36
‡ Mambara	13 30s	36 0E	38
Mambone	21 50s	35 50E	36
Mamendorf	47 14N	9 41E	15
Mampoor Lake	19 25s	24 0E	36
Man, Isle of	54 15N	4 31W	9
Manaherikia R.	45 0s	169 50E	53
Manamah	30 0N	48 20E	30
Manaquara	15 30s	46 30E	36
Manasses Gap	38 56N	77 50W	43
Manchester Ho.	53 29N	109 40W	40
Manchester, U. S.	43 17N	73 0W	44
Manchester, U. S.	35 30N	86 12W	44
‡ Mandingoes	8 0N	5 0W	36
Mandling Pass	47 27N	13 34E	18
Mando	14 0N	18 30E	36
Manetin	50 0N	13 15E	17
Manga	31 15N	73 54E	33
Mangart	46 26N	13 40E	18
Mangatu R.	40 22s	175 48E	53
Mangerye *or* Flores Isle	8 30s	121 20E	35
Mangfall R.	47 47N	11 47E	18
‡ Manguro	12 0s	34 0E	38
Manhegan I.	43 44N	69 18W	41
Maniago	46 9N	12 42E	18
Manico Pt.	63 30N	86 35W	40
Maninchi R.	19 0s	28 30E	36
Manitoto Lake	45 25s	171 12E	53
‡ Manisa	19 0s	31 0E	38
Manisa *or* King George R.	25 45s	32 40E	38
Manito I.	66 45N	129 10W	40
Maniyas Lake	40 14N	28 0E	30
Mank	48 6N	15 20E	18
Mankaana Ft.	32 39s	26 20E	38
Mankatere Mt.	43 8s	172 34E	53
Manö I.	55 16N	8 32E	17
Mansur	32 28N	45 55E	30
§ Mantatees	28 50s	27 45E	38
Manuhenikia R.	45 19s	169 47E	53
Manvers Port	56 55N	62 20W	40
Manvers, T. S.	44 11N	78 43W	42
Maon I.	44 26N	14 55E	18
Mapleton	33 58N	82 30W	44
‡ Mapoota	26 40s	32 30E	38
Mapoota	26 35s	32 40E	38
Mappaponie R.	27 40s	31 42E	38
‡ Mara	9 0N	19 0E	36
Maradi	13 58N	6 35E	36
‡ Maranoa	27 30s	149 30E	52
‡ Maranoa River	27 44s	148 56E	52
Marau	46 18N	15 40E	18
Marbach	48 13N	15 9E	18
Marblehead	42 30N	70 51W	41
Marced River	37 30N	121 10W	45
‡ March	26 25s	152 55E	52
March Feld	48 16N	16 36E	18
March, T. S.	45 20N	76 0W	42
Marchegg	48 17N	16 54E	18
Mared	29 15N	41 10E	29
Margaret I.	76 16N	96 25W	40
Margarethen S	53 53N	9 16E	17
Margaretville	45 1N	65 7W	41
‡ Marghi	12 0N	13 0E	36
‡ Maria	46 7N	77 55W	42
Maria Neustift	46 20N	15 45E	18
Maria Saal	46 41N	14 20E	18
Marian	24 20s	151 35E	52
Marianna	30 42N	84 15W	44
Mariaville	44 43N	68 36W	41
Mariazell	47 46N	15 19E	18
Marienbad	49 58N	12 42E	18
Marie R.	27 40s	31 42E	38
Marie, T. S.	48 17N	66 3W	41
Marienhafen	53 31N	7 14E	17
Marienthal	53 5N	14 35E	17
Marietta	34 0N	84 50W	44
‡ Marion	40 30N	83 10W	42
Marion	41 55N	91 23W	44
Marion	40 35N	85 40W	44
Marion	35 10N	90 20W	44
Marion	36 40N	81 40W	44
Marion	40 36N	83 9W	42
Mark Neukirchen	50 19N	12 20E	17
Market Aspern	48 35N	16 29E	18
Market Weighton	53 52N	0 40W	9
Marketsburg	40 23N	78 6W	42
Markgröningen	48 53N	9 4E	18
Markham, T. S.	43 52N	79 20W	42
Markranstedt	51 18N	12 13E	17
Marksuhl	50 54N	10 11E	17
Marktbreit	49 39N	10 8E	18
Marktel	48 2N	15 35E	18
Markti	48 15N	12 50E	18
Marlboro	41 40N	74 6W	42
‡ Marlborough	42 0s	173 35E	53
Marlborough	22 58s	149 55E	52
Marlow	54 10N	12 35E	17
Marlow River	17 30s	133 15E	52
Marmaras Cape	36 40s	28 21E	30
Marmolatta	46 26N	11 55E	18
Marmora, T. S.	44 34N	77 46W	42
Marnewyh	27 33s	26 52E	38
Marnitz	53 19N	11 54E	17
Marora	7 25s	35 50E	36
Maros Lake	33 29N	43 25E	30
Marrabee St.	26 35s	23 25E	38
Marsberg	51 27N	8 50E	17
Marpow	1 40N	115 50E	35
Marquette	44 8N	88 38W	44
‡ Marsh	28 10s	150 30E	52
Marshall	39 28N	87 30W	44
Marshall	39 2N	93 2W	44
Marshall	42 15N	85 5W	44
Marshall	32 23N	94 23W	43
Marshalls I.	44 4N	68 40W	41
Marshfield	42 7N	70 45W	41
Marston, T. S.	45 37N	70 58W	41
Martell Thal	46 32N	10 44E	18
Martin Bay	44 22s	168 0E	53
Martin Falls	51 30N	87 30W	44
Martin Pt.	70 0N	142 30W	40
Martinsbruck	46 53N	10 26E	18
Martinsburg	40 16N	82 20W	42
Martires River	33 12N	117 10W	45
Martiri River	41 46s	172 15E	53
Mary Jones Bay	70 20N	92 0W	40
Mary *or* Humboldt R.	40 20s	118 30W	45
Marybero, T. S.	43 48N	80 55W	42
Marysville	35 45N	84 7W	44
Masa, V.	46 8N	11 30E	18
Masarais R.	46 25N	68 27W	41
Maschau	50 15N	13 17E	17
Masena	11 50N	15 58E	36
Mashaim, T. S.	45 40N	76 0W	42
Mashena	13 10N	10 0E	36
Mashonde	0 40s	32 20E	36
Mashow	25 50s	26 50E	36
‡ Maskamma	31 25s	18 40E	38
Mason B.	46 55s	167 40E	53
§ Massagetae	45 0N	75 0E	55
Massangano	9 10s	15 25E	36
Massangzani B.	20 10s	34 40E	36
Massbach	50 11N	10 16E	17
Massena, U. S.	45 50N	74 45W	44
Massing	48 22N	12 36E	18
Massowa	15 30N	39 15E	36
Matacong I.	9 0N	13 55W	36
Matago *or* Watkins R.	28 48s	32 0E	38
Matagorda	28 40N	96 14W	43
Matahumkeag L.	45 47N	69 30W	41
Mataikuna	40 48s	176 28E	53
Matainanga	45 35s	170 45E	53
Mataki-taki	44 56s	168 54E	53
Matam	15 50N	12 50W	36
§ Matamba	8 20s	15 0E	36
Matamoras	26 2N	98 0W	39
Matamoras	25 50N	97 28W	43
Matemba, *or* Latete	26 32s	31 19E	38
‡ Matibele	22 0s	28 0E	38
Matlareen R.	27 13s	24 0E	38
‡ Matlona	18 40s	20 0E	38
Matrey	47 8N	11 26E	18
Mattan	1 58s	110 40E	35
Mattawamkeag L.	45 27N	68 27W	41
‡ Mattawan	46 20N	78 50W	42
‡ Mattawatchau	45 10N	77 8W	42
Matterhorn	45 58N	7 38E	15
Mattersdorf	47 45N	16 23E	18
Mattig R.	48 10N	13 6E	18
Mattighofen	48 5N	13 8E	18
Mattola	25 53s	32 25E	38
Mattsee	47 58N	13 6E	18
Matzel Gb.	46 16N	15 53E	18
Matzen	48 24N	16 40E	18
Mauch Chunk	40 50N	75 35W	44
Mauerkirchen	48 11N	13 7E	18
Maukatawai Mt.	42 18s	172 24E	53
Mauree	30 32N	75 5E	33
Mautern	47 25N	14 50E	18
Mautern	48 23N	15 34E	18
Mauterndorf	47 9N	13 40E	18
Mauth	49 49N	13 44E	18
Mauthausen	48 14N	14 30E	18
Mauthen	46 40N	12 58E	18
Mawera River	42 18s	171 40E	53
Mawiyah	28 40N	46 0E	29
Mawo	14 30N	18 0E	36
Maxwell Bay	74 30N	88 50W	40
Maxwell Pt.	76 24N	83 50W	40
‡ May	46 15N	82 7W	42
May Cove	75 20N	104 40W	40
Mayance	50 0N	8 11E	56
‡ Mayd	45 5N	77 40W	42
Mayetts Kr.	26 8s	32 35E	38
Mayne, Mt.	20 30s	144 35E	52
Mazavamba	12 30s	32 15E	38
‡ Mbum	7 0N	12 0E	36
Meachin L.	44 31N	74 25W	42
Meadville	31 25N	91 0W	44
Meadville	41 47N	80 3W	42
Mecca Oil Springs	41 22N	80 26W	42
Mechanics	42 58N	73 58W	42
Mecklenburg	53 50N	11 28E	17
Medain	27 10N	37 55E	29
Medebach	51 12N	8 41E	17
Medelby	54 49N	9 10E	17
‡ Medina	41 5N	82 0W	42
Medine	14 0N	9 25W	36
Medingen	53 6N	10 31E	17
Medolden	55 7N	8 45E	17
Medoline	44 50N	13 55E	18
Medonte, T. S.	44 37N	79 39W	42
Medritz	49 7N	16 36E	18
Medzibor	51 23N	17 40E	17
Meerana	50 51N	12 27E	17
Meerpoor	28 1N	69 10E	33
Megalisberg	26 25s	27 30E	38
‡ Megantic	46 5N	71 20W	42
Mehring	48 16N	10 59E	18
Meienburg	53 19N	12 13E	17
Meiklcham Cape	65 45N	62 0W	40
Meinertshagen	51 7N	7 37E	17
Meissau	48 34N	15 49E	18
Mekel See	54 11N	9 33E	17
Melanethon, T. S.	44 10N	80 27W	42
Melbourne	45 39N	72 5W	42
Melbourne I.	68 25N	105 0W	40
Melchingen	48 22N	9 8E	18
Meldrum, Old	57 21N	2 19W	11
Melkboom	32 21s	19 3E	38
Melkhout F.	34 24s	21 32E	38
Mellingen	50 57N	11 22E	17
Melloon	22 0N	94 50E	35
Melmore	41 2N	83 0W	42
Melon River	25 30s	30 0E	38
Melsungen	51 8N	9 30E	17
Melville	33 58s	22 55E	38
Melville Bay	11 59s	136 40E	52
Melville Cape	76 10N	64 40W	40
Melville Lake	53 30N	59 0W	40
Melville Mts.	69 0N	125 0W	40
Melville Peninsula	68 0N	84 0W	40
Melville Sd.	68 10N	108 0W	40
Melville Strait	74 30N	105 0W	40
Melville's Mont	75 38N	59 20W	40
Melwah	15 25N	27 49E	36
Memdot	30 48N	74 19E	33
Mendefy Peak	8 40N	14 25E	36
Mendoa R.	32 17s	28 41E	38
Mengen	48 4N	9 28E	18
Mengeringhausen	51 21N	8 58E	17
Mengerskirchen	50 33N	8 7E	17
‡ Menindee	32 25s	141 34E	52
Merak	6 3s	105 58E	35
Meraperi	21 0s	25 30E	36
Meraweh	18 23N	31 50E	36
‡ Mercer	40 10N	74 50W	42
‡ Mercer	41 25N	80 10W	42
Mercury I.	25 53s	14 51E	38
Mercy Cape	65 0N	63 20W	40
Mercy Mt.	44 11N	74 5W	42
Meredosiah	39 52N	90 28W	44
Meremetza	28 52s	26 54E	38
Meridian	32 20N	88 50W	43
Merimae R.	44 35N	71 40W	41
Meriq

Names.	Lat.	Long.	No. of Map.
Moriah	44 7N	73 39W	42
Moriches B.	40 45N	72 50W	42
‡ Morin	46 0N	74 17W	42
Moringen	51 42N	9 50E	17
Moriqua River	23 35s	27 0E	36
Moritsane R.	25 42s	25 32E	38
Morley	31 45s	28 57E	38
Morley R.	29 7s	31 11E	38
Mormon Settlement	40 40N	112 8W	45
Morningside	55 47N	3 51W	12
‡ Mornington	38 0s	145 20E	52
Mornington Isle	16 28s	139 20E	52
Mörnsheim	48 52N	10 59E	18
Moroland	41 30N	76 0W	42
Moroo C.	32 40s	149 24E	52
Moropua	8 15s	28 25E	36
‡ Moropua	8 0s	24 0E	36
Morpeth Hills	28 54s	19 40E	38
Morphett R.	31 8s	141 0E	52
Morras F.	33 30s	23 18E	38
Morrell I.	31 35s	18 8E	38
‡ Morris	40 50N	74 40W	42
Morris	40 50N	74 30W	44
Morris C.	76 8N	62 0W	40
‡ Morrison	44 50N	79 25W	42
Morrison Mt.	26 17s	17 10E	38
Morristown	44 34N	72 40W	42
Morrn	52 39N	15 26E	17
‡ Morrow	40 30N	82 50W	42
Mortschach	46 55N	12 55E	18
Morven	34 55N	80 3W	44
Morya	29 46s	27 9E	38
Mosa, T. S.	42 46N	81 50W	42
Mosalo River	11 30s	40 30E	38
Mosbach	49 20N	9 10E	18
Mosbach	49 35N	12 24E	18
Moschienizze	45 14N	14 15E	18
Moscow	45 7N	70 0W	41
Mose Island	6 20s	131 15E	35
Mosega	25 20s	27 10E	38
Moseirah	27 10N	37 55E	29
§ Moshesh	29 43s	26 25E	38
‡ Mosi	11 0N	0 0	36
Mosiga	25 40s	26 40E	38
Mosing	21 25s	25 40E	36
Mosquito Harb.	43 53N	69 20W	41
Mossamedes Port	15 10s	13 5E	38
Mossingen	48 25N	9 2E	18
Motaka-vulo	27 7s	30 5E	38
Motlopini	27 5s	31 5E	38
Möttling	45 38N	15 20E	18
Möttning	46 13N	14 54E	18
Motuatzepe	26 46s	25 0E	38
Motunau, *or* Table L.	43 5s	173 0E	53
Mount G.	77 27N	80 0W	40
Mount Brown	52 34N	119 50W	40
Mount Earndaw	44 45s	168 33E	53
Mount Forbes	51 55N	118 0W	39
Mount Fox	50 33N	115 10W	39
Mount Franklin	42 3s	172 36E	53
Mount Head	50 20N	114 40W	39
Mount Holly	40 0N	74 42W	44
Mount Hooker	52 20N	117 30W	40
Mount Keesport	40 23N	79 55W	42
Mount Minto	63 50N	81 0W	40
Mount Murchison	51 55N	117 10W	39
Mount Nelson	50 20N	116 20W	39
Mount Pleasant	41 49N	75 29W	42
Mount Pleasant	38 35N	86 40W	44
Mt. S. Bernardin	34 10N	116 45W	49
Mount Vaux	51 15N	117 10W	39
Mount Vernon	37 55N	87 48W	44
Mount Vernon	38 39N	77 10W	44
Mount Vernon	35 5N	90 55W	44
Mount Vernon	37 28N	84 10W	44
Mount Vernon	37 0N	93 55W	44
Mountain Lake	39 0N	120 50W	45
Mountain Men R.	67 46N	150 10W	40
Mountain River	62 15N	121 25W	40
Mountains of the Moon	1 0s	28 0E	36
Mouths of the Niger R.	4 0N	6 0E	36
Mouton F.	32 13s	21 49E	38
§ Movizas	14 0s	33 0E	38
‡ Mowat	45 45N	80 30W	42
Mowileh	27 35N	35 50E	36
Mroczen	53 15N	17 37E	17
Mscheno	50 26N	14 39E	17
Msene	4 17s	32 30E	36
Mtesas Palace	0 25N	33 45E	36
Muanza	2 28s	34 20E	36
Muasagnombe	3 42s	37 30E	36
Muatu Yanno	0 12s	27 20E	36
Mubi	10 30N	13 58E	36
‡ Mucambunda	16 30s	13 0E	38
‡ Mucanguela	15 30s	20 0E	38
Mucari	9 53s	16 45E	36
Mucendu	9 45s	23 10E	36
Mücheln	51 18N	11 48E	17
Muchingue Mts.	12 0s	31 0E	38
Mückenberg	51 29N	13 45E	17
Mud Lake	40 45N	119 10W	45
Mudge Cape	75 55N	110 5W	40
Mueller R.	23 25s	141 30E	52
‡ Muera	10 0s	39 0E	38
Mügeln	51 15N	13 8E	17
Muggendorf	49 49N	11 15E	18
Muggia	45 36N	13 45E	18
‡ Mugobalo	15 40s	14 0E	38
Muhamed al-Habi	31 0N	46 31E	30
Mühlbach	46 48N	11 39E	18
Mühlberg	51 27N	13 12E	17
Mühlbok	52 12N	15 25E	17
Muhlheim	48 2N	8 53E	18
Mühlingen, Gr.	51 56N	11 42E	17
Muhltruff	50 33N	11 56E	17
Muichowitz	49 57N	14 42E	18
Muirhead Mt.	37 25s	140 24E	52
Muis R.	31 7s	20 57E	38
Mukuru River	16 30s	16 0E	38
Mul	9 30N	16 58E	36
Mulde R.	50 38N	12 41E	17
Mulde R.	51 38N	12 25E	17
Mulgrave Hills	67 40N	163 0W	40
Mulgrave Pt.	59 55N	139 20W	40
Müllheim	51 26N	6 51E	17
Muil River	27 10s	26 0E	38
Mullair Kotlah	30 28N	76 5E	33
Mulliera	33 47s	22 45E	38
Mullerstown	40 29N	77 8W	42
Müllheim	47 48N	7 36E	18
Müllrose Canal	52 15N	14 30E	17
Mulmur, T. S.	44 12N	80 14W	42
Mulsee	29 48N	72 34E	38
Muncha Lake	26 50N	67 41E	33
München Nienburg	51 50N	11 45E	17
Munchenbernsdorf	50 49N	11 55E	17
Münchengrätz	50 30N	15 0E	17
Munden	51 26N	9 38E	17
Münder	52 12N	9 26E	17
Mundo	1 50N	26 50E	36
Mungallala Creek	27 30s	147 30E	52
‡ Munghindo	10 30s	37 0E	38
Munstereifel	50 33N	6 45E	17
Münsterhausen	48 18N	10 27E	18
Munstermaifeld	50 13N	7 9E	17
Munzbach	48 16N	14 42E	18
Münzenberg	50 28N	8 45E	17
Munzifay	50 13N	13 59E	17
Münzkirchen	48 29N	13 24E	18
Muotta R.	46 58N	8 48E	15
Mur	47 5N	13 28E	18
Mur R.	46 54N	15 31E	18
‡ Mur Thal	47 15N	14 30E	18
Murau	47 7N	14 10E	18
‡ Murchison	45 32N	78 5W	42
‡ Murchison	29 40s	150 30E	52
Murchison	0 30N	33 20E	36
Murchison Firth	0 0	33 30E	36
Murchison Re.	8 50N	9 50E	36
Murchison River	27 19s	114 20E	52
Murchison Strait	77 40N	70 0W	40
Murdoch Cape	76 10N	61 20W	40
Mureck	46 45N	15 46E	18
Murfreesboro	34 0N	93 40W	44
Murg R.	47 30N	8 55E	15
Müritz See	53 26N	12 42E	17
Murkpoor	26 40N	67 55E	33
Murnau	47 41N	11 10E	18
Muropue	5 40s	19 50E	36
‡ Muropue, *or* Alua	7 0s	20 0E	38
Murow R.	50 52N	18 0E	17
Murphy	35 5N	84 0W	44
‡ Murray	33 20s	140 0E	52
‡ Murray	36 30s	146 30E	52
Murray Downs	35 15s	143 52E	52
Murray Ft.	33 0s	27 32E	38
Murray Island	10 0s	144 40E	52
Murray Mount	47 48N	70 2W	41
Murray Mt.	23 47s	16 40E	38
Murray R.	46 50s	168 10E	53
Murray, T. S.	44 6N	77 46W	42
Murray Maxwell In.	69 40N	81 0W	40
Murrundum Isle	2 3N	109 10E	35
Murten	46 55N	7 6E	15
Mürz Thal	47 30N	15 26E	18
Mürzzuschlag	47 36N	15 40E	18
Muscatine	41 17N	91 5W	43
Muschau	48 54N	16 36E	18
Muscongus B.	43 45N	69 29W	41
‡ Museu	10 40N	14 50E	36
Mushakh Is.	11 0N	44 0E	36
Muskau	51 32N	14 42E	17
‡ Muskingum	40 5N	82 0W	42
‡ Muskoka	44 55N	79 25W	42
Muskoka, Lake	45 0N	79 30W	42
‡ Musocumua	9 0s	31 30E	38
Musquacook R.	46 45N	69 14W	41
Mussbach	49 22N	8 10E	18
Musselburgh	45 47s	170 43E	53
Musseyib	32 47N	44 20E	30
Mutschen	51 16N	12 54E	17
Mutshob	23 2N	95 45W	35
Muttersdorf	49 33N	12 45E	18
Muysenberg	34 6s	18 25E	38
Mworanga	0 30N	32 50E	36
Mworanga R.	1 0N	33 0E	36
Myal Cape	27 5s	151 20E	52
Mye	26 31N	67 56E	33
Myslowitz	50 18N	19 11E	18
Mysore	12 16N	76 40E	33
Mysore Isle	1 15s	136 10E	35
Mysur	29 10N	67 40E	32
Mytilene	39 9N	26 34E	23
Myung	31 56N	78 54E	33

N

Names.	Lat.	Long.	No. of Map.
Nabburg	49 27N	12 10E	18
Nachod	50 25N	16 5E	17
Nachvak Bay	59 0N	64 0W	59
Nadaun	31 53N	76 25E	33
Nadsworth	41 3N	81 46W	42
Naesby	55 22N	11 37E	17
Nafatah	33 32N	43 12E	30
Nagold R.	48 45N	8 44E	18
Nahaney River	61 0N	121 20W	40
Nahe R.	49 47N	7 40E	18
Naila	50 20N	11 42E	17
Nakanip R.	27 20s	17 45E	38
Naknek River	58 50N	157 20W	40
Nakedur	31 7N	75 32E	33
Nalangil	32 30s	143 28E	52
Namaguri River	27 40s	26 32E	38
Namancha	26 43s	30 24E	38
Namaqua Klip	29 55s	17 58E	38
‡ Namaquland, Little	29 20s	18 0E	38
Namiest	49 14N	16 6E	18
‡ Namno	14 0s	15 0E	38
Nanas Puerso, *See* Singapore			33
Nances	26 17s	17 3E	38
‡ Nandewar	30 29s	150 15E	52
Nandtlstadt	48 32N	11 47E	18
Nanebis	27 3s	18 5E	38
Naniamo Har.	49 10N	123 50W	39
Nantucket	41 5N	69 59W	41
Naosquiscaw Ho.	51 47N	74 0W	40
Napajedl	49 11N	17 32E	18
Napashish Lake	52 10N	98 0W	40
‡ Napier	31 50s	149 30E	52
Napier	11 55N	88 2W	44
Napier	39 35s	176 50E	53
Naples	42 39N	77 35W	42
Naples	43 57N	70 48W	41
Napoleon	41 13N	84 22W	44
Napoleon	34 0N	91 15W	44
Napoleon Chan.	0 15N	35 0E	36
Nappasok Ford	65 10N	53 0W	40
Naraes	23 9s	17 42E	38
Nardouw Berg	31 45s	18 50E	38
Narop River	24 23s	17 0E	38
Naros	28 40s	19 30E	38
Narraganset B.	41 27N	71 25W	41
Narragnagus B.	44 27N	67 57W	41
Narran River	28 44s	148 23E	52
‡ Narromine	32 10s	148 0E	52
Narrowsburg	41 37N	75 10W	42
Narsoak Havn.	70 44N	54 16W	46
Nashville	30 55N	96 50W	43
Nassaberg	49 50N	15 46E	18
Nassenfels	48 48N	11 14E	18
Nassenfuss	45 57N	15 9E	18
Nasserelt	47 19N	10 50E	18
‡ Natal	30 0s	33 0W	38
Natal, 1st Port	31 52s	29 8E	38
Natal, 2d Port	29 53s	31 4E	38
Nattecammahagon L.	54 30N	65 0W	40
Natunas, North Isle	4 48N	108 2E	35
Natunas, South Isles	2 40N	109 0E	35
Naturaliste Cape	40 55s	148 20E	52
Naturalistes Channel	5 20s	113 15E	52
Nauen	52 36N	12 52E	17
Naugard	53 40N	15 5E	17
Naugatuck	41 29N	73 8W	42
Nauheim	50 21N	8 45E	17
Naumburg	51 11N	15 24E	17
Naumburg	51 15N	9 8E	17
Naumburg	51 49N	15 15E	17
Naun R.	50 45N	9 40E	17
Naunders	46 53N	10 30E	18
Naundorf	50 56N	13 25E	17
Nausett Harb.	41 51N	69 57W	41
Navy Board Inlet	73 40N	81 0W	40
Nawai River	44 19s	171 10E	53
Nazareth R.	1 0s	9 0E	36
Nbonga	6 5N	9 40E	36
Nchokotsa	21 30s	27 0E	38
Ncutu	7 30s	30 0E	38
Nealas F.	27 49s	24 30E	38
Nebel R.	53 50N	12 5E	17
Nebo Mt.	39 50N	111 58W	45
Nebra	51 17N	11 34E	17
Neby Yunas Khan	33 38N	35 27E	31
Nechanitz	50 15N	15 37E	17
‡ Neckar	49 0N	9 10E	18
Neckargemünd	49 22N	8 47E	18
Neckarsteinach	49 24N	8 50E	18
Neersen	51 15E	6 27E	17
Nehwizd	50 7N	14 45E	17
‡ Neigette	48 22N	68 20W	41
Neill Pt.	73 2N	89 10W	40
Neims	26 53s	17 55E	38
Neishayet	32 8N	46 5E	30
Neisse R.	51 53N	14 36E	17
Nellingen	48 33N	9 47E	18
‡ Nelson	42 0s	172 30E	53
‡ Nelson	56 0N	98 0W	40
Nelson Fort	55 50N	99 35W	40
Nelson Port	57 10N	93 0W	40
Nelson River	57 10N	93 0W	40
Nelson, T. S.	43 25N	80 0W	42
Nelson's Hd.	28 23s	28 40E	38
Nemitz	54 17N	16 28E	17
Nensing	49 3N	11 7E	18
Neosho	36 34N	94 15W	44
Nepean, T. S.	45 18N	75 54W	42
Nepomuk	49 29N	13 24E	18
Nerchau	51 16N	12 47E	17
Nesbit's Har.	55 15N	60 0W	40
Nethercleugh	55 10N	3 23W	12
Nethertown	58 40N	3 7W	11
Netschkau	50 37N	12 15E	17
Nette R.	50 21N	7 21E	17
Nettolitz	49 3N	14 10E	18
Netwerzitz	49 50N	14 30E	18
Neu Bistritz	49 1N	15 5E	18
Neu Essing	48 56N	11 48E	18
Neu Knin	49 49N	14 16E	18
Neu Lengbach	48 12N	15 55E	18
Neu Reichenau	49 23N	15 20E	18
Neu Reusch	49 8N	15 30E	18
Neu Turnau	49 42N	15 44E	18
Neubeuern	47 46N	12 9E	18
Neuburg	48 17N	10 21E	18
Neudamm	52 45N	14 41E	17
Neudeck	50 19N	12 43E	17
Neuhaldensleben	52 17N	11 24E	17
Neuhaus	53 17N	10 55E	17
Neuhaus	53 49N	9 1E	17
Neuhaus	49 14N	15 1E	18
Neuhof	49 26N	10 39E	18
Neuhof	49 59N	15 21E	17
Neuhofen	48 7N	14 12E	18
Neukerk	38 44s	25 35E	38
Neukirchen	48 24N	13 45E	18
Neukirchen	50 50N	9 10E	17
Neukirchen	54 48N	9 45E	17
Neumagen	49 50N	6 55E	18
Neumark	49 57N	13 3E	18
Neumark	50 39N	12 21E	17
Neumark	51 4N	11 14E	17
Neumarkt	47 56N	13 13E	18
Neumarkt	48 21N	12 30E	18
Neumarkt	48 28N	14 28E	18
Neumarkt	49 16N	11 27E	18
Neumarkt	49 20N	12 58E	18
Neumühlen	54 20N	10 10E	17
Neuring R.	46 0N	15 15E	18
Neurede	50 34N	16 28E	17
Neusalza	51 3N	14 31E	17
Neusatz	51 48N	15 44E	17
Neusiedl	47 57N	16 50E	18
Neuss	51 11N	6 40E	17
Neustadt	49 34N	10 36E	18
Neustadt	50 21N	16 6E	17
Neustadt	50 51N	9 5E	17
Neustadt	52 9N	11 36E	17
Neustadt	52 52N	12 25E	17
Neustadt	53 23N	11 34E	17
Neustadt	49 32N	16 4E	18
Neustadt	49 50N	9 3E	18
Neustadt *or* Lubeck Bay	54 4N	11 0E	17
Neustadt Ebers-walde	52 49N	13 48E	17
Neustadt Gödens	53 29N	7 59E	17
Neustadtl	49 41N	12 46E	18
Neustadtl	50 57N	15 13E	17
Neustadtl	50 41N	14 30E	17
Neustadtl	51 42N	15 45E	17
Neustra Senora, Bahiade	25 44s	70 50W	50
Neuwarp	53 44N	14 15E	17
Nevil Bay	62 0N	94 0W	40
Neville	30 0N	94 0W	43
New Abbey	54 58N	3 37W	12
New Albany	38 18N	85 50W	44
New Bedford	41 32N	70 55W	41
New Berlin	42 38N	75 31W	42
New Brunswick Ho.	49 45N	84 10W	40
New Canaan	41 10N	73 36W	42
New Carlisle, T. S.	48 5N	65 18W	41
New Chelsea	42 29N	71 2W	41
‡ New City	41 6N	74 0W	42
New Edinburgh	45 23N	75 42W	42
‡ New England	30 30s	151 35E	52
New Fairfield	41 9N	82 32W	42
New Galloway	55 5N	4 9W	12
‡ New Hanover	52 0N	128 0W	40
New Haven	41 8N	82 38W	42
‡ New Haven	41 20N	73 0W	42
New Haven	43 28N	76 36E	42
New Hernhut	64 0N	51 45W	40
New Liverpool	46 40N	71 5W	44
‡ New London	41 30N	72 10W	42
New London	41 10N	82 23W	42
New London	41 14N	80 4W	42
‡ New Westminster	49 12N	122 59W	40
New Year's R.	34 42s	20 5E	38
New Zambeze R.	11 10s	28 20E	38
Newaggen C.	43 46N	69 45W	41
Newansville	29 42N	82 40W	44
Newark	42 15N	78 22W	42
Newark	43 4N	77 19W	42
Newark, I.	56 45N	62 20W	40
Newark, U. S.	40 43N	74 0W	44
Newbigging	54 15N	1 59W	9
Newbold	41 57N	78 12W	42
Newbury	43 17N	72 0W	42
Newbury	44 9N	72 9W	42
Newburyport	42 48N	70 49W	41
‡ Newcastle	26 0s	150 40E	52
Newcastle	32 12s	26 56E	38
Newcastle	49 20N	123 55W	39
Newcastle Is.	57 0N	62 0W	40
Newcastle Range	18 40s	143 40E	52
Newcomb	43 59N	74 12W	42
Newfield	42 26N	76 45W	42
Newfoundland Bank	45 0N	50 0W	40
Newland Lake	38 24s	134 50E	52
Newman Smith C.	75 47N	86 16W	40
Newport, T. S.	45 26N	71 30W	41
Newport, U. S.	35 58N	83 10W	44
Newport, U. S.	39 0N	84 28W	44
Newport, U. S.	43 18N	72 5W	44
Newry	44 27N	70 50W	41
Newton	38 58N	88 0W	44
Newton	31 18N	84 25W	44
Newton Falls	41 18N	80 56W	42
Newton-Stewart	54 56N	4 27W	12
Newtown	41 21N	73 32W	42
Neversink	41 52N	74 40W	42
Ngami Lake	21 0s	23 30E	36
Ngawaitakeri R.	41 55s	171 26E	52
Ngombo	11 15s	34 30E	38
Ngorou	12 58N	13 45E	36
Ngurutuwa	13 20N	12 20E	36
Nha-trang	10 30N	109 0E	35
‡ Niagara	43 20N	79 0W	42
Niagara	43 20N	79 6W	42
Ni-ais	23 35s	18 0E	36
Ni-ais, *or* Siberis	23 7s	17 52E	38
Niakornak	70 50N	54 0W	40
Niakungu Cape	59 30N	64 20W	40
Niantic	41 20N	72 12W	42
Nichol, T. S.	43 42N	80 35W	42
Nicholas Ville	43 13N	74 54W	42
Nicholasville	37 50N	84 35W	44
Nicholet River	46 15N	71 55W	41
‡ Nicholson	34 0s	145 0E	52
Nicholson I.	69 55N	128 25W	40
Nicholson River	22 10s	138 40E	52
‡ Nicolet	46 20N	72 20W	42
Nicollet L.	39 15N	117 0W	45
Nicollet River	39 20N	117 12W	45
Nicolson, Mt.	20 50s	140 7E	52
Nickatons L.	45 5N	68 19W	41
Nidda	50 25N	9 1E	17
Nidder R.	50 15N	8 52E	17
Nideggen	50 41N	6 27E	17
Niebüll	54 48N	8 49E	17
Niedenstein	51 13N	9 17E	17
Niederstetten	49 23N	9 55E	18
Niehelm	51 48N	9 5E	17
Niemegk	52 5N	12 42E	17
Niemes	50 39N	14 46E	17
Niemur R.	35 4s	143 52E	52
Nienge	28 44s	31 22E	38
Niers R.	51 37N	6 11E	17
Nierstein	49 53N	8 20E	18
Niesky	51 18N	14 50E	17
Niessen	46 39N	7 36E	15
Niger R.	7 0N	6 40E	36
‡ Nightingale	45 28N	78 25W	42
Nikki	9 45N	2 50E	36
Niklasberg	50 42N	13 42E	17
Nikolai Cape	70 30N	97 0W	40
Nikolaous Agio Promontorium	37 42N	23 56E	28
Nikolsburg	48 48N	16 38E	18
Nila Isle	7 5s	129 55E	35
Nimptsch	50 43N	16 51E	17
Nimrod	37 5N	91 15W	44
Ningo	5 54N	0 20E	36
Nios Pt.	75 35N	111 12W	40
Nipigan Ho.	50 0N	88 30W	40
‡ Nipissing	46 15N	79 30W	42
Nisbet	28 25s	18 35E	38
Nissouri, T. S.	43 0N	81 10W	42
Nitcheguon Lake	53 0N	69 0W	40
Nitendi, *or* Santa Cruz Island	11 0s	165 45E	54
Nithine	30 41N	30 45E	56
Nitinat I.	49 0N	125 0W	39
Nittenau	49 11N	12 16E	18
Nivelle R.	25 30s	146 35E	52
Niwinitz	49 0N	17 40E	18
N'jesa Mount	11 30s	35 10E	36
Njeza Mt.	11 0s	34 30E	38
N. Kangra	32 10N	76 33E	24
No I.	9 0N	29 0E	36
Nobach	48 20N	11 38E	18
Noble I.	47 18s	167 42E	53
Noblesburg	40 21N	80 11W	42
Noce R.	46 19N	10 42E	18
Noer	54 26N	10 0E	17
Nogan	45 10N	73 10W	42
Nohfelden	49 35N	7 10E	18
Nokannon River	27 50s	20 44E	38
Non, Val di	46 20N	11 4E	18
‡ Nonda Country	16 35s	142 0E	52
Nonoli R.	29 17s	31 2E	38
Nonowus Hill	23 48s	17 45E	38
Noorpoor	31 51N	72 2E	33
Nootka I.	49 40N	127 0W	39
Nootka Sound	49 30N	127 0W	40
Norburg	55 4N	9 43E	17
Nordhalben	50 23N	11 30E	17
Nordhastedt	54 10N	9 11E	17
Nordheim	49 34N	10 20E	18
Nordmarsch	54 39N	8 35E	17
Nöreroog I.	54 52N	8 30E	17
‡ Norfolk	42 10N	71 20W	41
Norfolk Land	57 15N	135 40W	40
‡ Norkfolk, New	60 0N	135 0W	40
Noric Alps	47 0N	14 20E	18
Norman Mt.	20 40s	144 40E	52
Norman R.	18 30s	141 30E	52
‡ Normanby	38 0s	141 30E	52
Normanby, T. S.	44 0s	81 0W	42
Norridgewock	44 39N	69 55W	41
Norris Town	40 8N	75 15W	44
Nörten	51 38N	9 57E	17
‡ North Algona	45 35N	77 20W	42
North Br. Frazer R.	51 0N	120 0W	39
‡ North Canonto	45 10N	76 55W	42
North Hope	40 23N	74 55W	42
North I.	54 18N	132 50W	39
North River	57 20N	64 20W	40
North Star Bay	76 32N	69 20W	42
North W. Bay	43 3s	147 4E	52
North West Cape	21 45s	114 10E	52
‡ Northampton	40 50N	75 10W	42
Northampton	43 9N	74 18W	42
Northboro	42 22N	71 40W	41
Northfield	42 44N	72 29W	42
Northington	55 23N	79 0W	44
Northport	44 17N	69 7W	41
Northumberland I.	77 23N	72 10W	40
Northumberland Inlet	65 0N	65 0W	40
‡ Northumberland & Schuylkill	40 30N	76 0W	42
Norton Plains	21 50s	119 20E	52
Norton Shan Cape	76 28N	78 13W	40
Nortorf	54 10N	9 53E	17
Norval's Pont	30 41s	25 7E	38
Norwalk	41 12N	82 30W	44
Norwalk	41 6N	73 33W	42
Norwalk	41 29N	82 31W	42
Norway	53 30N	98 0W	40
Norwich	41 45N	78 25W	42
Norwich, U. S.	41 30N	72 0W	44
Nos Beh Isle	13 0s	48 50E	36
Nossop River	25 15s	20 40E	38
Nossop R.	24 10s	20 37E	38
Notre Dame B.	50 0N	55 0W	40
Nottingham I.	63 30N	78 30W	40
Notuani R.	23 53s	27 54E	38
Nourse River	17 18s	11 50E	38
Novo Redondo	11 50s	13 45E	36
Newalkote	31 2N	71 20E	33
Ntwetwe	20 30s	28 0E	38
Nu Gareip *or* Orange River	29 24s	24 0E	38
N'zige L.	1 30N	30 0E	36
‡ Nuaer	9 6N	31 0E	36
‡ Nubia	10 40N	30 0E	36
Nubapis	24 44s	17 47E	38
Nüchel	54 13N	10 41E	17
Nuer	9 30N	27 45E	36
Nugashek Lake	57 45N	156 30W	40
Nuggess	46 22s	169 33E	53
Nuibip R.	26 52s	17 18E	38
Nume Damas Fd.	28 35s	16 50E	38
Numsep R.	23 15s	16 32E	38
Nunarsoit	60 40N	48 0W	39
Nunda	42 38N	78 0W	42
Nungui	31 57N	74 20E	33
Nurnberg *or* Nuremberg	49 27N	11 5E	18
Nürtingen	48 37N	9 20E	18
Nus Rocks	28 57s	17 8E	38
Nuschagak Lake	60 0N	159 20W	40
Naschagak River	59 5N	158 30W	40
Nusplingen	48 8N	8 53E	18
Nusse	53 39N	10 35E	17
Nustrup	55 16N	9 10E	17
Nuthe R.	52 18N	13 10E	17
N'yassi *or* Maravi Lake	12 0s	34 0E	38
Nyborg	55 19N	10 46E	17
Nykjöbing	54 47N	11 54E	17
Nyph	11 0N	5 40E	36
Nysted	54 40N	11 45E	17

O

Names.	Lat.	Long.	No. of Map.
‡ Oakley	45 2N	79 16W	42
Oakover R.	21 0s	120 40E	52
Oakville	34 5N	81 10W	44
Oaky Cape	27 10s	151 22E	52
Oamaru River	45 5s	171 0E	53
Oanop R.	23 26s	18 0E	38
Oasis (3d of Straho)	29 15s	26 0E	56
Obdach	47 4N	14 42E	18
Ober Günzburg	47 52N	10 24E	18
Ober Halbstein Thal	46 38N	9 35E	15
Ober Hofen	49 42N	8 17E	18
Ober Hollabrunn	48 34N	16 5E	18
Ober Inn Thal	47 7N	10 40E	18
Ober Laibach	45 58N	14 17E	18

Names.	Lat.	Long.	No. of Map.
Ovid	42 44N	76 58W	42
Oweka River	41 51s	172 0E	53
Owen	48 35N	9 26E	18
Owen Lake	70 25N	93 0W	40
Owen's L.	36 30N	121 50W	45
Owen's R.	36 40N	121 46W	45
Owingsville	38 10N	83 40W	44
Owl River	58 16N	93 0W	40
Owschlag	54 24N	9 36E	17
Owyhee R.	42 0N	117 0W	45
Oxbow	44 17N	75 44W	42
Oxbüll	55 3N	9 44E	17
‡ Oxford	44 30N	70 30W	41
Oxford	42 10N	72 3W	42
Oxford	42 27N	75 47W	42
Oxford Ho.	54 53N	95 30W	40
Oxford, U. S.	34 13N	89 46W	44
Oxford, U. S.	45 21N	72 9W	42
‡ Oxley	31 30s	147 20E	52
Oyster B.	40 52N	73 30W	42
Ozark	35 25N	93 45W	44
Ozi R.	2 36s	40 40E	36

P

Paarde	32 17s	18 48E	38
Paarl B.	33 40s	18 45E	38
Paasdorf	48 33N	16 33E	18
Pacaltsdorp	34 2s	22 23E	38
Paddi	1 38N	112 3E	35
Paducah	37 4N	88 40W	43
Page le, T. S.	48 27N	68 10W	41
Pago I.	44 30N	15 0E	18
Pahawa	41 29s	175 41E	53
Pahictua	40 30s	175 52E	53
Pailhes	43 7N	1 24E	14
‡ Painchaud	47 15N	69 35W	41
Pakaki Lake	44 2s	170 10E	53
Pakenham, T. S.	45 16N	76 26W	42
‡ Pakington	47 28N	68 56W	41
Pakoo	1 49N	111 58E	35
Palabahan	1 35N	111 18E	35
Palgui	31 0s	70 55W	50
Pallisers Range	52 0N	116 40W	39
Palm Isles	18 50s	146 20E	52
Palma	45 54N	13 16E	18
Palmer Bay	66 45N	82 40W	40
Palmer Pt.	74 55N	108 0W	40
‡ Palmerston	22 50s	150 30E	52
Palmerston	31 2s	29 11E	38
Palmerston Cape	70 50N	93 0W	40
Palmerston, T. S.	44 52N	76 48W	42
Palmiet R.	34 20s	18 59E	38
Palmyra	43 6N	77 23W	42
Palos	1 13s	119 48E	35
Pämmin	53 12N	15 28E	17
Pämpoen	33 46s	18 32E	38
Panavia B.	3 0N	10 0E	36
Panbula River	36 55s	149 55E	52
‡ Panet	46 38N	70 15W	41
Pangani	5 30s	39 0E	36
Paniow	50 11N	18 51E	18
Panolo	34 15N	90 3W	44
Pantar Isle	8 30s	124 18E	35
Papacton	42 3N	75 10W	42
Papacton R.	42 2N	75 19W	42
Papakai	44 56s	171 0E	53
Papangalo	40 28s	175 11E	53
Papania R.	46 36s	168 54E	53
Papenzien See	54 0N	16 50E	17
‡ Papineau	46 13N	78 50W	42
Papkulle F.	32 24s	18 28E	38
Pappal	5 40N	115 58E	38
Paraclifta	35 48N	94 5W	44
Paradilla	1 38N	30 58E	35
‡ Parant	48 47N	72 20W	42
Parbys F.	34 28s	19 27E	38
Pardubitz	50 2N	15 46E	17
Parenzo	45 13N	13 36E	18
Pareora River	44 32s	171 17E	53
Parida	34 10N	105 20W	45
Parika River	43 24s	169 55E	53
Paris, U. S.	44 8N	70 15W	44
Paris, U. S.	39 38N	87 40W	44
Paris, U. S.	42 40N	90 32W	44
Parker Cape	75 10N	79 10W	40
Parker I.	76 25N	100 15W	40
Parker In.	76 20N	69 0W	40
Parkham	45 3N	69 30W	41
Paroa	42 32s	171 10E	53
Parroo R.	28 30s	144 10E	52
‡ Parry	31 20s	151 10E	52
Parry Cape	77 10N	71 20W	40
Parry Pt.	69 35N	97 10W	40
Parsberg	49 10N	11 43E	18
Partenkirchen	47 30N	11 7E	18
Parysatis, Estates of	35 50N	43 20E	56
Paskau	49 45N	18 17E	18
Pasley Cape	34 10s	123 21E	52
Pasmore R.	31 30s	139 0E	52
Passadumkeag	45 7N	68 44W	41
Passage	8 40s	124 59E	35
‡ Passaick	41 10N	74 20W	42
Passail	47 17N	15 31E	18
Passeir Thal	46 45N	11 11E	18
Passubio, Mt.	45 49N	11 10E	18
‡ Patapedia	47 50N	67 30W	41
Paternion	46 43N	13 37E	18
Patorson	41 0N	74 8W	44
Paterson Bay	12 45s	130 31E	52
Pateti Point	44 31s	171 20E	53
Patiala	30 20N	76 26E	32
Patridge F.	31 14s	22 25E	38
Patridge Lake	61 10N	99 30W	40
Patridge Mt.	32 47s	17 55E	38
Patschkau	50 28N	17 1E	17
Pattersville	43 45N	73 57W	42
‡ Patton	46 50N	70 12W	41
‡ Patton	46 20N	63 20W	42
Patton Cape	38 35s	143 58E	52
Pattuseu	1 20N	111 25E	35
Patzau	49 28N	15 0E	18
Patzig	54 29N	54 22E	17
Paulding	41 3N	84 32W	44
Paulding	32 7N	89 3W	44
Pausa	50 36N	12 0E	17
Pavdinski Mount	59 26N	59 20E	23
Paw Paw	42 8N	85 55W	44
Pawlet	43 21N	73 14W	42
Pawowkau	50 41N	18 34E	18
Pawnee V.	42 10N	98 20W	45
Pawtucket	41 54N	71 27W	41
Peak Range	22 56s	148 19E	52
Peak Val.	73 45N	87 50W	40
Peard Bay	70 40N	159 20W	40
Pearse In.	76 12N	104 0W	40
Pecka	50 29N	15 36E	17
Peckelsheim	51 35N	9 6E	17
Peckskill	41 17N	73 79W	42
Peconis B.	41 0N	72 33W	42
Peddie Fe	33 14s	27 5E	38
Pedena	45 12N	14 2E	18
Pedestal Pt.	26 43s	15 2E	38
Peel Cape	69 0N	108 10W	40
Peel Mount	43 58s	171 0E	53
Peel R.	67 28N	135 0W	40
Peel Sound	73 30N	96 0W	40
Peel, T. S.	43 44N	80 50W	42
Peene R.	53 54N	12 58E	17
Peenemünde	54 9N	13 47E	17
Pegau	51 10N	12 15E	17
Peggau	47 13N	15 20E	18
Pegnitz	49 45N	11 32E	18
Peilenstein	46 7N	15 32E	18
Peiras de, T. S.	48 35N	67 50W	41
Peish Khabur	37 5N	42 20E	30

Names.	Lat.	Long.	No. of Map.
Peiskretschau	50 23N	18 39E	18
Pejo	46 21N	10 40E	18
‡ Pelham	24 20s	150 12E	52
Pelham Pr.	78 38N	74 44W	40
Pelican Point	22 40s	14 20E	36
Pelican Pt.	22 52s	14 22E	38
Pell In.	75 45N	103 0W	40
Pellew Pt.	61 0N	147 0W	40
Pellew's (Sir E.) Islands	15 40s	137 15E	52
Pelly Banks	61 30N	135 50W	40
Pelly Bay	69 0N	90 0W	40
Pelly Fort	51 45N	101 55W	40
Pelly Is.	69 35N	135 30W	40
Pelly Lake	66 0N	101 30W	40
Pelly Ms.	70 20N	152 10W	40
Pelly Pt.	70 25N	101 40W	40
Pelly R.	61 17N	136 0W	40
Peluge	46 6N	10 43E	18
Pemadumcook, L.	45 41N	69 0W	41
Pemberton	50 25N	122 25W	39
Pembroke Cape	62 50N	81 20W	40
Pembula	36 47s	150 0E	52
Pemmaquid Pt.	43 49N	69 35W	41
Pend d'Oriclle R.	48 25N	117 10W	39
Pendarvis Mts.	72 15N	102 0W	40
Pendulum B.	45 12s	166 45E	53
Pendulum Isles	74 30N	18 40W	39
Penguin I.	26 37s	15 5E	38
Penkun	53 18N	14 14E	17
Penny Pt.	76 25N	97 20W	40
Penny Strait	77 0N	101 0W	40
‡ Penobscot	45 0N	68 30W	41
Penrhyn Cape	67 30N	81 40W	40
Pentecote Isle	15 40s	168 20E	54
Pentelstein	46 36N	12 7E	18
Penzlin	53 31N	13 4E	17
Percy	53 52N	1 10W	9
Perg	48 15N	14 37E	18
Pergine	46 4N	11 14E	18
Perl	45 38N	10 55E	18
‡ Peribonka	48 50N	71 55W	41
Perie	32 45s	24 18E	38
Perl	49 27N	6 22E	18
Perlesreut	48 46N	13 25E	18
Permuda I.	44 20N	14 37E	18
Pernaz Dagh	36 53N	29 22E	30
Peron Peninsula	26 30s	124 30E	52
‡ Perry	40 0N	77 10W	42
Perry	32 25N	83 50W	44
‡ Perry	33 0s	142 15E	52
Perry, T. S.	44 20N	78 8W	42
Persante R.	53 52N	16 15E	17
Persenbeug	48 12N	15 4E	18
Perseverance Bay	44 10s	168 20E	53
‡ Perth	43 30N	81 10W	42
Perth	44 57N	76 30W	43
Perth Ambay	40 29N	74 21W	42
Pertuis, Pierre	47 13N	7 12E	15
Peru	44 35N	73 39W	42
Peru, U. S.	40 43N	86 0W	44
Pervicchio I.	44 55N	14 48E	18
Pessin	52 39N	12 40E	17
‡ Peterboro	44 20N	78 30W	42
‡ Peterborough	46 30N	74 20W	42
Petersburg, U. S.	40 5N	89 43W	44
Petersdorf	48 7N	16 16E	18
Petershagen	52 22N	8 56E	17
Petershagen	52 24N	14 20E	17
Petersham	42 32N	72 13W	42
Peterson Pt.	75 2N	93 45W	40
Peterswalde	50 48N	13 59E	17
‡ Petewawe	45 50N	77 20W	42
Petit Manan I.	44 22N	67 52W	41
Petite Nation, T. S.	45 44N	74 50W	42
Petronell	48 7N	16 51E	18
Petschau	50 4N	12 50E	17
Pettau	46 25N	15 51E	18
Pettee	31 18N	74 47E	33
Pettendorf	48 25N	16 4E	18
Peznauner Thal	47 3N	10 17E	18
Pfaffenberg	48 47N	12 14E	18
Pfaffenhausen	48 7N	10 26E	18
Pfaffenhausen	48 39N	11 57E	18
Pfalzel	49 47N	6 41E	18
Pfarrkirchen	48 26N	12 56E	18
Pfeddersheim	49 38N	8 16E	18
Pfelder Thal	46 47N	11 6E	18
Pfelling	48 53N	12 44E	18
Pfinz R.	49 10N	8 25E	18
Pfitsch Thal	46 55N	11 20E	18
Pföring	48 48N	11 40E	18
Pforten	51 48N	14 46E	17
Pfraumberg	49 40N	12 40E	18
Pfreimt	49 30N	12 11E	18
Pfullendorf	47 55N	9 15E	18
Pfullingen	48 28N	9 14E	18
Pfungstadt	49 48N	8 35E	18
Phallal	32 28N	73 25E	33
Philadelphia	44 10N	75 48W	42
Philadelphia	32 40N	89 28W	44
Philippeville	36 54N	7 0E	36
Philipolis	30 36N	18 28E	18
Philippa	39 7N	60 5W	44
Philips K.	29 32s	22 42E	38
Philips Ville	42 13N	78 8W	42
Phillip, Port	38 5s	144 40E	52
Phillip's Bay	49 15N	138 20W	40
Phillip's Pt.	75 30N	95 0W	40
Philoor	31 6N	75 55E	33
Phipp's Cape	59 30N	139 30W	40
Phœnix	43 16N	76 17W	42
Piasnitz	54 49N	18 3E	17
Pic Fort	48 46N	49 40W	40
Picamiers Kl.	32 32s	19 0E	38
Pickens	34 57N	82 50W	44
Picklehorn Bay	76 15N	81 20W	40
Pickton	44 2N	77 11W	42
Picton	41 20s	174 10E	53
Pieleborger See	53 36N	16 30E	17
Pierre au Calumet	57 30N	111 50W	40
Pierre Pertuis	47 13N	7 12E	15
Piesting	47 52N	16 8E	18
Pieter Maritzburg	29 35s	30 0E	38
‡ Pieter Maritzburg	29 35s	30 0E	38
Piave di Cadore	46 26N	12 22E	18
Pigeons Bay	43 37s	172 56E	53
Pihautokhia	46 33s	169 50E	53
‡ Pike	41 20N	75 0W	42
Pike Lake	61 0N	101 20W	40
Pila	36 10s	57 0W	50
Pilchowitz	50 12N	18 35E	18
Pillans R.	28 44s	19 40E	38
Pilnikau	50 33N	15 47E	17
Pilot Peak	41 0N	114 14W	45
Pilsting	48 42N	12 38E	18
Pind Dadun Khan	32 40N	72 45E	30
Pindee Puthan	31 52N	73 13E	33
Pine Grove	40 32N	76 24W	42
Pine L. L.	54 10N	102 20W	40
Pine River	38 56N	122 0W	45
Pink Bay	35 50s	138 15E	52
Pinka R.	47 13N	16 17E	18
Pinkafeld	47 21N	16 6E	18
Pinnau R.	53 40N	9 37E	17
Pinners River	25 37s	29 0E	38
Pinyaree	24 30N	68 27E	33
Pinzgau, Mitter	47 26N	12 48E	18
Pinzgau, Ober	47 15N	12 20E	18
Pinzgau, Unter	47 17N	12 46E	18
Pinzon Bay	2 20N	50 20W	51
Pinzon River	1 55N	50 15W	51
Piraka	48 52s	172 18E	53
Pirano	45 30N	13 34E	18
Pirate Coast	25 0N	55 15E	32
Pirawart, Gr.	48 27N	16 36E	18
Piretibbi Lake	51 0N	69 0W	40

Names.	Lat.	Long.	No. of Map.
Pirmasens	49 12N	7 36E	18
Pirnitz	49 19N	15 41E	18
‡ Piscataquis	46 0N	69 20W	41
Piscataquis R.	45 8N	69 15W	41
Pischeli	49 54N	14 38E	18
Pischelsdorf	47 11N	15 50E	18
Pisco L.	43 26N	74 49W	42
Pitcairn	44 10N	75 23W	42
Pitschen	51 5N	18 10E	17
Pitt I.	53 40N	130 0W	39
Pitt I.	69 5N	136 20W	40
Pitt R.	41 20N	129 0W	45
Pitt *or* Recherche Isle (Vanikoro)	11 50s	166 59E	54
Pitten	47 43N	16 11E	18
Pitt's Lake	42 0N	119 0W	45
Pittsburg Landing	35 10N	88 20W	43
Pittsfield	41 54N	79 28W	42
Pittsfield	39 35N	90 45W	44
Pittsford	43 7N	77 42W	42
Pittston	41 22N	75 52W	42
Pitz Thal	47 5N	10 50E	18
Placentia	47 10N	53 55W	40
Plaggenburg	53 36N	7 32E	17
Plainby	24 45s	150 0E	52
Plainfield	43 35N	72 23W	42
Plaisance	31 23N	92 54W	44
Planian	50 3N	15 2E	17
Planina	45 49N	14 15E	18
Plaquemine	30 14N	91 20W	44
Plaquemine Bay	29 10N	89 40W	44
Plass	49 56N	13 23E	18
Platberg	29 23s	26 58E	38
Plate F.	33 8s	19 49E	38
Plate R.	32 58s	25 3E	38
Plathe	53 46N	15 14E	17
Platte	39 20N	94 35W	44
Platte *or* Nebraska River	41 0N	95 45W	45
Platten	50 24N	12 45E	17
Plattsburg	39 38N	94 16W	44
Platz	49 5N	14 55E	18
Plauen	50 47N	10 53E	17
Plaue Canal	52 24N	12 15E	17
Plauer See	53 29N	12 17E	17
Plaunich I.	44 57N	14 22E	18
Playfair Pt.	75 21N	101 20W	40
Pleasant B.	41 58N	70 0W	41
Pleasant B.	44 26N	67 50W	41
Plech	49 39N	11 28E	18
Pleinfeld	49 7N	10 59E	18
Pleinting	48 39N	13 5E	18
Pleiske R.	52 13N	14 50E	17
Pleistein	49 39N	12 24E	18
Pleschen	51 54N	17 48E	17
Pless	49 57N	18 58E	18
‡ Plessis	48 15N	71 28W	41
Plettenberg	51 12N	7 51E	17
Plieningen	48 42N	9 12E	18
Plochingen	48 44N	9 25E	18
Plön	54 9N	10 24E	17
Plöne R.	53 21N	14 47E	17
Plöne See	53 8N	15 5E	17
Plöner See	54 8N	10 25E	17
Plossberg	49 47N	12 18E	18
Plotzkau	51 45N	11 41E	17
Plover Island	71 0N	176 0W	40
Plumb I.	42 48N	70 49W	41
Plummer I.	64 20N	65 20W	40
Plymouth	42 0N	70 40W	41
Plymouth Harb.	42 0N	70 36W	41
Plymouth, U. S.	41 15N	86 20W	44
Plymouth, U. S.	42 16N	83 40W	44
Plymouth, U. S.	35 50N	76 50W	44
Plympton, T. S.	43 5N	82 15W	42
Pocahontas	36 15N	90 48W	44
Pochlarn, Gr.	48 12N	15 13E	18
Pockateroo	29 30s	148 49E	52
Pocres Bay	69 16N	95 40W	40
Podersam	50 14N	13 26E	17
Podhrad	50 24N	15 20E	17
Podol	49 58N	15 30E	17
Podor	16 50N	15 0W	36
Poeru River	43 5s	170 35E	53
Pogolla River	27 7s	27 8E	38
Pogstall	48 19N	15 12E	18
‡ Pohenagamook	47 30N	69 20W	41
Pöhlen	53 39N	16 20E	17
Pohrlitz	48 59N	16 30E	18
Point Danger	28 6s	153 52E	52
Pointen	48 59N	11 49E	18
Poisdorf	48 41N	16 37E	18
Poison Bay	44 38s	167 25E	53
‡ Pokomo	2 0s	40 0E	36
Pokone Mts.	27 45s	25 30E	38
Pola	44 52N	13 52E	18
Pole River	41 0N	102 30W	45
Poleschowitz	49 3N	17 21E	18
Policzka	49 42N	16 15E	18
Polin	49 25N	13 10E	18
Politz	50 33N	16 12E	17
Pölitz	53 33N	14 33E	17
Pöllau	47 17N	15 50E	18
Polle	51 54N	9 23E	17
Pollitz	47 48N	11 6E	18
Polna	49 30N	15 42E	18
Pöls R.	47 16N	14 32E	18
Polsterau	46 23N	16 17E	18
Polten R.	47 30N	14 27E	18
‡ Polworth	38 30s	143 40E	52
Polzen R.	50 43N	14 25E	17
Pomeisl	50 12N	13 20E	17
Pomobilgeer	34 12s	144 5E	52
‡ Pongau	47 23N	13 12E	18
Pongolo R.	26 44s	32 0E	38
Ponsonby, T. S.	45 52N	74 52W	42
Pontafel	46 30N	13 16E	18
Pontagna	46 15N	10 28E	18
Pontaina	0 30s	110 0E	35
Pontefract, T. S.	45 50N	76 35W	42
Pontiac	40 48N	88 22W	44
Ponto Veruda	44 50N	13 49E	18
Pontotoc	34 15N	89 0W	44
Poolew Inn	57 47N	5 35W	11
Popocatepetl Mt.	19 0N	98 30W	46
Porangahau	40 15s	176 52E	53
Porangirangi	43 23s	170 2E	53
Porcupine Lake	45 5N	78 24W	42
Porcupine Mt.	33 0s	139 50E	52
Porcupine River	67 0N	145 0W	40
Porewa R.	44 37s	171 12E	53
Porpoise C.	43 21N	70 25W	41
Porst	53 55N	16 40E	17
Port-Alleghany	41 51N	78 21W	42
Port-Bauza	50 31N	126 59W	39
Port-Brooks	50 10N	128 0W	39
Port-Byron	43 2N	77 1W	42
Port-Campbell	12 1N	92 55E	35
Port-Chatham	50 20N	125 30W	39
Port-Clinton	41 18N	83 12W	44
Port-Cox	49 0N	125 50W	39
‡ Port-Curtis	24 0s	151 0E	52
Port-Essington	54 20N	129 55W	39
Port-Gregory	28 7s	114 15E	52
Port-Hudson	30 36N	91 25W	43
Port-Huron	43 5N	82 40W	44
Port-Jervis	41 23N	74 42W	44
Port-Leon	29 57N	84 5W	44
Port-Leyden	43 38N	75 32W	42
Port-Louis	20 15s	57 36E	36
Port-Matilda	40 44N	78 5W	42
Port-Mohamba	15 0s	40 40E	36
Port Pullen	35 33s	138 52E	52
Port-Said	31 30N	31 20E	36
Port S. Rafael	49 10N	126 20W	39
Port-William	37 0N	37 50E	30
Portadal	14 30N	16 40W	36
Portage	41 10N	81 10W	42
Portage Ho.	66 28N	157 20W	40

Names.	Lat.	Long.	No. of Map.
Portage L.	46 47N	68 35W	41
Porterville	30 25N	88 25W	44
Portland	43 39N	70 15W	41
Portland	38 19s	141 30E	52
Portland Can.	55 0N	130 0W	39
Portland Pt.	58 40N	79 5W	40
Portland, T. S.	44 27N	76 49W	42
Portland, T. S.	45 38N	75 41W	42
Porto Lignano	45 42N	13 8E	18
‡ Portneuf	48 45N	69 10W	41
Porto Quieto	45 18N	13 34E	18
Porto Re	45 16N	14 35E	18
Porto Real	10 19s	48 44W	39
Portobello B.	45 48s	170 38E	53
Portogruaro	45 46N	12 49E	18
Portole	45 23N	13 49E	18
Portsmouth, U. S.	36 50N	76 22W	44
Portville	42 3N	78 28W	42
Possession Bay	73 30N	77 40W	40
Possession I.	26 55s	15 7E	38
Possession M.	73 15N	77 20W	40
Possil	55 53N	4 15W	12
Postelberg	50 23N	13 41E	17
Postnjcz	49 42N	14 45E	18
Postville	40 10N	89 15W	44
Potschatek	49 16N	15 14E	18
Potschessirom	26 46s	27 20E	38
Potsdam	44 40N	75 3W	42
Pottenstein	47 58N	16 5E	18
Pottenstein	49 46N	11 24E	18
‡ Potter	41 45N	78 0W	42
‡ Pottinger	31 30s	150 0E	52
Pottmes	48 35N	11 5E	18
Potton, T. S.	45 5N	72 19W	42
Powana R.	32 25s	28 3E	38
Powell In.	74 25N	85 40W	40
Prachatitz	49 1N	14 0E	18
Praesto Bay	55 8N	12 10E	17
Prag *or* Prague	50 5N	14 25E	17
Pragerhof	46 23N	15 40E	18
Prairie-la-Porte	42 42N	91 53W	44
Pram R.	48 25N	13 30E	18
Prana Berg	31 30s	29 30E	38
Pram Berg	30 50s	22 55E	38
Prassberg	46 21N	14 58E	18
Predazzo	46 19N	11 36E	18
Predil Pass	46 25N	13 33E	18
Preding	46 52N	15 24E	18
Prediitz	47 4N	13 55E	18
Pregarten	48 21N	14 32E	18
Prerau	49 27N	17 30E	18
Prerow	54 27N	12 35E	17
Prescot's I.	73 0N	97 0W	40
President Bay	75 8N	92 0W	40
Presnitz	50 20N	13 7E	17
Pressat	49 46N	11 57E	18
Pressure Cape	73 53N	95 15W	40
Preston	43 26N	80 30W	42
Pretch	51 43N	12 48E	17
Pretoris Kr.	33 4s	19 58E	38
Prettin	51 40N	12 55E	17
Prevost I.	52 0N	131 0W	39
Prewald	45 46N	14 2E	18
Prezelle	52 58N	11 23E	17
Pribbernow	53 47N	14 46E	17
Priborn	53 21N	12 15E	17
Prichsenstadt	49 50N	10 21E	18
Priel, Gr.	47 44N	14 4E	18
Prien	47 52N	12 20E	18
Priesen	50 25N	13 26E	17
Primiero	46 11N	11 49E	18
Primkenau	51 36N	15 48E	17
Prince Albert Edward B.	69 30N	103 0W	40
Prince Alfred Bay	76 12N	93 0W	40
Prince Christian's Sound	60 0N	43 0W	40
Prince Frederick Sd.	57 0N	132 30W	40
Prince of Wales C.	65 40N	168 0W	40
Prince of Wales' Island	5 25N	100 20E	35
Prince of Wales I.	67 45N	87 0W	40
Prince of Wales' Isles	10 32s	142 15E	52
‡ Prince of Wales Land	73 0N	100 0W	40
Prince of Wales Mts.	78 50N	78 40W	40
Princes Royal Is.	53 0N	128 50W	40
Princess Anne	38 0N	75 40W	44
Princess Marie B.	79 22N	78 20W	40
Princess Charlotte Bay	14 15s	143 50E	52
Princess Charlotte Monument	75 50N	78 20W	40
Princess Royal Is.	53 0N	130 0W	40
‡ Princess Royal Land	75 20N	115 0W	40
Princeton	45 11N	67 38W	41
Princeton	37 12N	85 18W	44
Princeton	33 0N	91 10W	44
Princetown	40 25N	74 41W	42
‡ Pring	27 35s	150 0E	52
Prisaas R.	47 2N	10 19E	18
Pritzerbe	52 31N	12 26E	17
Pritzwalk	53 10N	12 9E	17
Prohn	54 23N	13 2E	17
Prohner Wiek	54 25N	13 6E	17
Proisdorf	49 53N	16 38E	18
Prorer Wiek	54 29N	13 36E	17
Proseco	45 43N	13 44E	18
Prosecz	49 47N	16 5E	18
Proskau	50 34N	17 54E	17
Prosna R.	52 3N	17 43E	17
Prospect Hill	74 43N	94 18W	40
Protiwin	49 11N	14 11E	18
Proten, T. S.	44 5N	80 38W	42
Provenen	72 15N	55 50W	40
‡ Providence	41 50N	71 49W	41
Providence	41 49N	71 24W	41
Providence	32 45N	91 12W	44
Providence C.	45 57s	166 15E	53
Providence C.	74 24N	112 20W	40
Providence Lake	64 40N	112 0W	40
Providence Pt.	64 20N	172 40W	40
Provincetown	42 3N	70 12W	41
Prudhoe Island	78 30N	72 0W	40
Prudhomme	31 53N	93 33W	44
Prüm	50 12N	6 24E	17
Przelautch	50 3N	15 34E	17
Przestitz	49 34N	13 19E	18
Przibislaw	49 33N	15 43E	18
Przibram	49 41N	14 0E	18
Pschow	50 3N	18 24E	18
Puaha River	42 49s	172 56E	53
Publo B.	38 0N	127 45W	45
Puckford Mt.	25 0s	116 40E	52
Pueblo	38 30N	105 20W	45
Pueblo de Angelos	34 0N	118 0W	45
Puget Pt.	77 50N	79 40W	40
Puget Sound	48 0N	123 0W	40
Puget Sound	47 50N	123 20W	40
‡ Pughe	3 0s	32 0E	38
Pukaki	44 15s	170 14E	53
Pukenoanoa	39 32s	176 44E	53
Pukenri R.	45 0s	171 2E	53
Puketoi Mts.	40 10s	176 40E	53
Pulaski	43 42N	76 10W	44
Pulaski	35 5N	87 10W	44
Pulkau	48 49N	15 50E	18
‡ Pulo Kalam-antan	0 20s	114 0E	35
Pulo Lant	4 50s	116 28E	35
Puls Canal	52 50N	15 36E	17
Puls R.	52 52N	15 26E	17
Pulsiolsone R.	29 4s	27 28E	38
Pulsnitz	51 12N	14 1E	17
Pultney	43 33N	73 17W	42

Names.	Lat.	Long.	No. of Map.
Pultney Ville	43 17N	77 23W	42
Pumankat	1 8N	109 8E	35
Punawai	46 42s	169 5E	53
Pungo Andongo	9 30s	15 30E	38
Punneala	32 18N	70 55E	33
Punystaway	40 57N	78 55W	42
Purceror	32 20N	74 52E	33
Purcora M.	44 28s	170 45E	53
Pürg	47 32N	14 4E	18
Purglitz	50 3N	13 55E

NAMES.	LAT.	LONG.	No. OF MAP.
Richmond, U. S.	37 45N	84 15W	44
Richmond, U. S.	32 20N	91 20W	44
Richmond, U. S.	29 40N	96 5W	43
Rickards Mount.	43 22S	171 25E	53
Rickett's Cape	74 38N	91 10W	40
Ridgeway	41 25N	78 45W	44
‡ Ridout	45 10N	79 0W	42
Riebeks B.	33 15S	18 42E	38
Ried	47 3N	10 38E	18
Ried	48 12N	13 28E	18
Riedau	48 18N	13 37E	18
Riedenburg	48 57N	11 41E	18
Riegersburg	47 0N	15 56E	18
Riel V.	33 30S	22 28E	38
Rienz R.	46 49N	11 48E	18
Riess	51 19N	13 17E	17
Riet River	29 5S	24 45E	38
Rietz	46 20N	14 55E	18
Riexingen	48 56N	9 1E	18
Rigaud, T. S.	45 31N	74 24W	42
Rigby Bay	74 36N	90 0W	40
Rigolato	46 32N	12 50E	18
Rigoulette	54 0N	58 20W	40
Riley Cape	74 40N	91 40W	40
Riley River	37 50S	147 45E	52
Rimbach	49 36N	8 46E	18
Rimonski	48 0N	68 0W	41
Rimouski	48 22N	68 38W	41
Ringaroma	40 57S	148 0E	53
Ringenberg	51 45N	6 34E	17
Rinkenis	54 53N	9 34E	17
Rintein	52 11N	9 4E	17
Riou Pt.	59 45N	140 45W	40
Ripley	38 50N	81 40W	44
Ripley	35 50N	89 30W	44
‡ Ripon	37 30S	143 0E	52
Ripon Falls	0 50N	34 0E	36
Rippon, T. S.	45 48N	75 15W	42
Risboro' T. S.	45 55N	70 30W	41
Ristigouche Harbour	48 8N	66 30W	41
Rittenbenk	69 50N	51 40W	40
Riviere de Loup	47 40N	69 35W	43
‡ Riverine District	34 0S	145 20E	52
Riversdale	34 6S	21 12E	38
Riyan	30 37N	47 55E	30
Riyat or Raudhat	19 12N	49 30E	29
Rjeka *or* Fiume	45 20N	14 27E	18
Robbe B.	29 24S	16 48E	38
Robben I.	33 48S	18 22E	38
Robe Town	37 15S	139 45E	52
Röbel	53 23N	12 36E	17
Robel	54 7N	10 39E	17
Roberts Ville	40 50N	78 54W	42
Robertson Cape	77 40N	72 10W	38
Robertson C.	77 27N	71 50W	40
Robertson Pt.	74 16N	105 40W	40
‡ Roberval	48 24N	72 10W	42
‡ Robinson	47 26S	68 50W	41
‡ Robinson	45 35N	77 55W	42
Robinson River	16 15S	134 20E	52
Roches Bluff	30 35N	85 45W	44
Rochester	40 30N	82 10W	42
Rochester	49 46N	80 15W	42
Rochester	43 57N	72 55W	42
Rochester	41 9N	86 12W	44
Rochester, T. S.	42 16N	82 38W	42
Rochlitz	50 44N	15 26E	17
Rochlitz	51 3N	12 48E	17
Rock Bridge	36 47N	92 20W	44
Rock Creek	41 38N	80 56W	42
Rockaway	40 37N	73 44W	42
Rockford	42 15N	89 0W	44
Rockford	32 45N	86 15W	44
Rockhampton	23 28S	150 32E	52
‡ Rockingham	42 55N	71 0W	41
Rockingham Bay	17 59S	145 59E	52
Rockisland	41 23N	90 35W	44
Rockport	40 57N	75 48W	42
Rockville	39 10N	77 15W	44
Rocky Is.	55 40N	77 40W	40
Rocky Mountains	52 0N	117 0W	40
Rocky Mts. Ho.	52 50N	114 30W	40
Rocky Mts. Ho.	56 0N	120 10W	40
Rocky *or* Oregon Mountains	57 0N	122 0W	40
‡ Rocmont	47 10N	72 0W	41
Roczow	50 16N	13 44E	17
Roda	50 51N	11 44E	17
Rodach	50 21N	10 47E	17
Rodach R.	50 14N	11 22E	17
Rödelheim	50 8N	8 36E	17
Rodenberg	52 19N	9 21E	17
Röder R.	51 24N	13 25E	17
Röderau	51 20N	13 18E	17
Roding	49 11N	12 32E	18
‡ Rodney	36 26S	145 0E	52
Rodney, Mt.	23 0S	145 25E	52
Rodney Point	64 35N	166 40W	40
Roetz	48 46N	15 56E	18
‡ Rogers	27 10S	150 0E	52
Roggeveld Great	31 25S	22 0E	38
Rögnitz R.	53 14N	11 3E	17
Rohitsch	46 14N	15 43E	18
Rohr	48 42N	11 45E	18
Rohrbach	48 35N	13 59E	18
Rottham	48 2N	13 48E	18
Rokitna R.	49 3N	16 12E	18
Rolandseck	50 37N	7 11E	17
Rolas, I. de	0 10N	6 0E	36
‡ Rolette	46 40N	70 20W	41
Rollwitz	53 29N	13 59E	17
‡ Rolph	46 5N	77 35W	42
Roma Isle	7 35S	127 15E	35
Romans	45 54N	13 26E	18
Romanzoff Mts.	69 40N	145 0W	40
Rome, U. S.	37 57N	85 38W	44
Rome, U. S.	34 10N	85 23W	44
Römerstadt	49 56N	17 16E	17
Romieux	49 0N	66 50W	41
Romney	43 50N	71 54W	41
Romney, T. S.	42 13N	82 30W	42
Römö I.	55 8N	8 30E	17
Romrod	50 42N	9 11E	17
Rondeau	42 19N	82 0W	42
Rönneburg	50 52N	12 11E	17
Ronsberg	47 55N	10 23E	18
Ronsdorf	51 14N	7 11E	17
Ronsperg	49 31N	12 48E	18
Roode R.	21 37S	21 37E	38
Roode V.	32 12S	18 30E	38
Roodeberg	31 5S	25 40E	38
Roodewall B.	30 29S	17 20E	38
Roodhewvei	33 29S	22 48E	38
Roorka	31 8N	75 48E	33
Rootham I.	48 50N	116 26W	39
Roper River	14 40S	135 10E	52
Roposge R.	8 40S	21 15E	36
Ropur	31 0N	76 35E	33
Rosamond C.	74 52N	84 0W	40
Rosana R.	47 9N	10 20E	18
Rosche	52 59N	10 41E	17
Roschild *or* Roskill, Gulf of	55 50N	12 1E	21
Rosahitz	48 40N	15 53E	18
Roseck	46 35N	14 1E	18
Rosen I.	71 5N	93 30W	40
Rosen Thal	46 32N	14 17E	18
Rosenberg	48 39N	14 21E	18
Rosenfeld	48 17N	8 43E	18
Rosenthal	52 54N	14 45E	17
Rosenthal	50 39N	8 52E	17
Rosevean Isles	49 58N	6 22W	10
Roslau	51 54N	12 14E	17
Ross Bay	66 55N	85 0W	40
Ross Pt.	74 56N	107 10W	40
Ross, T. S.	45 40N	76 50W	42
Ross's Farthest	69 20N	100 30W	39
Rossach	50 11N	10 56E	17
Rossbach	50 18N	8 41E	17
Rossel Isle	11 20S	124 55E	52
Rossitz	49 13N	16 23E	18
Rossla	51 27N	11 5E	17
Rossleben	51 18N	11 25E	17
Rosstall	49 24N	10 52E	18
Rosswald	50 13N	17 40E	17
Rosswein	51 4N	13 12E	17
Rotenburg	53 7N	9 24E	17
Rotgesbüttel	52 26N	10 30E	17
Roth	49 15N	11 5E	18
Roth Janowitz	49 51N	15 15E	18
Roth Retschitz	49 30N	15 10E	18
Roths	51 12N	12 25E	17
Rothalmünster	48 21N	13 10E	18
Rothenburg	52 1N	15 25E	17
Rothenfels	49 53N	9 36E	18
Rothenkirchen	50 22N	11 17E	17
Rothhorn	46 48N	8 3E	15
Rothstirben	50 58N	17 3E	17
Rothwand	48 51N	12 16E	18
Rottenburg	48 42N	12 2E	18
Rottenmann	47 31N	14 21E	18
Rotterdam	34 0S	20 12E	38
Röttingen	49 30N	9 58E	18
Rotuito River	41 46S	172 15E	53
Rötz	49 21N	12 31E	18
Roulette	41 47N	78 12W	42
‡ Rous	28 30S	153 20E	52
‡ Rouville	45 15N	73 7W	42
Rouville, T. S.	45 31N	72 55W	42
‡ Roux	46 30N	70 23W	41
Roveredo	45 53N	11 3E	18
Rowe	54 39N	17 2E	17
Rowensko	50 32N	15 17E	17
Rowes Inn	33 37S	25 40E	38
Rowley Peak	44 2S	170 50E	53
Roxburg, T. S.	45 14N	75 3W	42
Roxbury	42 18N	74 46W	42
Roxbury	44 7N	72 50W	42
Roxton, T. S.	45 36N	72 30W	42
Royena St.	26 57S	23 32E	38
Rozdialowitz	50 18N	15 11E	17
Rozmital	49 36N	13 51E	18
Roznau	49 28N	18 10E	18
Rnabuki I.	46 48S	168 40E	53
Ruamahanga R.	41 10S	175 10E	53
‡ Rnanda	2 30S	30 0E	36
Ruasoul	32 55N	73 30E	33
Rudelstadt	50 53N	15 59E	17
Ruden I.	54 12N	13 46E	17
Rüdesheim	49 59N	7 55E	17
Rudig	50 11N	13 22E	17
Rudolphstadt	48 59N	14 31E	18
Rud's I.	62 8N	42 20W	40
Rugen *or* Greifswalde Bay	54 15N	13 30E	17
Rugtven	57 16N	10 28E	21
Ruhla	50 53N	10 22E	17
Ruhland	51 28N	13 51E	17
Ruhmannsfelden	48 59N	12 53E	18
Ruhn	53 17N	11 52E	17
Ruhr R.	51 29N	7 42E	17
Ruhrort	51 28N	6 43E	17
Rulsheim	49 3N	8 16E	18
Rumanikas Palace	1 30S	31 55E	36
Rumburg	50 57N	14 31E	17
Rumde Sambo	7 30N	12 25E	36
Rumford	44 30N	70 37W	41
‡ Runga	10 0N	21 0E	36
‡ Runga	1 0N	23 30E	36
Runjeet Gurh	30 31N	74 25E	33
Runkef	50 24N	8 8E	17
Rupert	42 16N	73 16W	42
Rupert's Creek	57 40N	93 0W	40
Rupert's River	51 30N	79 0W	40
Ruppau	49 32N	13 13E	18
Rush	39 30N	85 10W	44
Rusisi I.	1 30S	28 30E	36
Rusizi R.	3 0S	28 30E	36
Russbach, Gr.	48 29N	16 25E	18
‡ Russel	35 30S	139 30E	52
Russel Gulf	70 20N	117 0W	40
‡ Russell	41 30S	145 15E	53
Russell Id.	74 0N	98 0W	40
Russell In.	70 10N	129 40W	40
Russian Fort	68 10N	156 15W	40
Rustburgh	32 38S	25 20E	38
Rustenberg	25 38S	28 0E	38
Rustenberg	51 10N	11 24E	17
Rüstern	51 14N	16 9E	17
Rüthen	51 30N	8 23E	17
‡ Rutland	43 35N	73 20W	42
Rutledge	36 10N	83 40W	44
Ruvu River	6 0S	38 40E	38
Rybnik	50 5N	18 33E	18
‡ Ryde	44 52N	79 15W	42
Ryseen	23 30N	77 52E	33
Rzitschan	50 1N	14 36E	17

S

Saal	54 18N	12 32E	17
Saaler Bay	54 20N	12 27E	17
Saalfeld	50 39N	11 20E	17
Saalfelden	47 26N	12 50E	18
Saalmünster	50 16N	9 21E	17
Saar	49 31N	15 55E	18
Saarmund	52 17N	13 2E	17
Saatz	50 20N	13 32E	17
Sabaki River	3 0S	40 15E	38
‡ Sabia	20 0S	34 0E	38
‡ Sabia	21 0S	35 0E	36
Sabiliyat	21 0S	35 0E	38
Sabiliyat	30 27N	44 0E	30
‡ Sabine	45 22N	78 10W	42
Sabine Cape	69 0N	163 50W	40
Sabine Cape	69 35N	96 20W	40
Sabine Cape	78 47N	77 20W	40
Sabine I.	67 30N	87 20W	40
Sabine Is.	75 30N	60 20W	40
Sabiat	48 59N	13 55E	18
Sabor	51 56N	15 45E	17
Sachsa	51 35N	10 32E	17
Sachsenberg	51 8N	8 45E	17
Sachsenburg	46 50N	13 21E	18
Sachsenhagen	52 25N	9 15E	17
Sachsenhausen	51 14N	9 0E	17
Sachsenheim	48 57N	9 4E	18
Sacondago R.	43 18W	74 0W	42
Sacramento City	38 35N	121 48W	45
Sacramento River	38 0N	122 36W	45
Sada	32 41N	44 21E	30
Saddle Hill	44 38S	167 40E	53
Saddleback R.	45 0N	70 34W	41
Sadhi Khan	31 2N	47 32E	30
Sado Lake	32 40N	94 10W	43
Sadska	50 8N	15 0E	
Saeglek B.	58 40N	64 0W	40
Saewick	40 33N	80 12W	42
Safen R.	47 14N	15 55E	18
Saffraan R.	33 34S	22 34E	38
‡ Sagadahock	44 20N	70 0W	41
Sagard	54 33N	13 31E	17
Sagerstown	41 48N	80 3W	42
Sageville	43 25N	74 43W	42
Sagg	40 58N	72 21W	42
Sagidaqueres	4 10N	71 1W	49
Sagor	46 8N	15 0E	18
‡ Saguenay	48 3N	69 50W	41
Saheewall	31 50N	72 17E	33
Sai Berat Channel	0 50S	98 20E	35
Sai Berat Isle	1 20S	98 50E	35
Sai Berout Isle	1 55S	99 10E	35
Said Hussein	32 10N	46 10E	30
Saida	50 43N	13 26E	17
Sail Rock	43 3S	173 12E	53
Sain R.	50 30N	7 50E	17
St Agnes Isle	19 54N	6 19W	10
St Albans	35 47S	138 12E	52
St Andreasberg	51 42N	10 30E	17
St Anne, T. S.	46 37N	72 16W	42
St Anthony	46 10N	72 40W	42
St Augustin	31 34N	94 5W	43
St Augustin R.	51 0N	59 0W	40
St Barnabe	46 25N	63 30W	41
St Blaize C.	34 9S	22 7E	38
St Catherine Pt.	2 10S	9 20E	36
St Clairsville	40 8N	80 54W	42
‡ St Edmund	45 15N	81 30W	42
St Elias Cape	59 52N	141 0W	40
St Etienne, T. S.	46 43N	71 12W	41
St Florian	46 50N	15 19E	18
‡ St Francis	45 30N	71 30W	41
St Geoire	46 9N	6 29E	15
St George	43 56N	69 20W	41
St George	56 45N	171 40W	40
St George Mt.	38 42S	143 53E	52
St George's B.	48 25N	29 0W	40
St Germains	48 20N	79 35W	41
St Helen's Isle	49 59N	6 18W	10
St Ingbert	49 17N	7 7E	18
St Jacob	47 24N	7 41E	15
St James C.	52 0N	131 0W	40
St James' Pt.	54 30N	124 18W	40
‡ St Jean	48 12N	70 14W	41
St John	56 16N	119 0W	40
St John C.	1 10N	9 30E	36
St John's	45 8N	73 16W	42
St John's L.	46 16N	69 33W	41
St Johnsbury	44 26N	72 4W	42
St Joseph	14 40N	11 59W	13
St Joseph	42 0N	86 30W	44
St Joseph	31 58N	91 20W	44
St Joseph	39 50N	94 56W	43
St Joseph Lake	51 15N	90 40W	40
St Joseph Mt.	40 50N	128 25W	45
‡ St Lawrence	44 30N	75 30W	42
St Lawrence *or* Clerk I.	63 30N	170 0W	40
St Leger Inlet	75 53N	104 0W	40
St Lewis B.	52 30N	55 40W	40
St Luc	46 13N	7 35E	15
St Martin Pt.	32 40S	17 55E	38
St Martin's Isle	49 58N	6 15W	10
St Martinsville	30 9N	91 55W	44
St Mary's	41 29N	78 36W	42
St Mary's B.	46 40N	54 0W	40
St Mary's Isle	49 56N	6 16W	10
St Mary's Sound	49 54N	6 19W	10
St Matthew	33 32N	80 47W	44
‡ St Maurice	46 35N	73 30W	42
St Michael's B.	52 45N	55 40W	40
St Miguel	35 55N	104 15W	45
St Nicholas	46 41N	71 23W	41
St Patrick B.	50 35N	128 10W	39
St Paul	57 15N	172 0W	40
St Peter	54 18N	8 37E	17
‡ St Salvador	14 0N	88 0W	46
St Vincent Port	21 59S	165 30E	54
St Vincent, T. S.	44 40N	80 50W	42
St Vincent's Point	43 22S	146 0E	53
St Vrains Ft.	40 20N	105 20W	45
Saintes	3 0N	113 20E	35
Sajur River	36 40N	38 8E	30
Saladille	36 50S	59 30W	50
Salade River	32 0N	100 0W	45
Salamanca	42 10N	78 56W	42
Salamat River	10 0N	21 0E	36
Salang Island	77 55N	99 50E	35
Salde	16 5N	13 25W	36
Saldenhofen	46 35N	15 11E	18
Saleibiyeh	25 0N	42 0E	29
Salem	36 18N	91 58W	44
Salem	33 27S	26 26E	38
Salem	44 51N	70 18W	41
Salem	40 57N	80 45W	42
Salem	40 26N	79 81W	42
Salem	42 31N	70 54W	41
Salem	43 12N	73 23W	42
Saline	40 38N	80 40W	42
Salisbury Pt.	38 15N	134 20W	40
Saliyah	33 41N	42 59E	30
Sallenche Fall	45 54N	6 38E	15
Salmon R.	53 50N	128 0W	40
Salmon River	53 50N	129 10W	40
Salome Lake	21 30N	45 30E	29
Salt C.	38 0S	142 10E	52
Salt L.	29 20S	19 52E	38
Salt L. City	40 45N	112 8W	45
Salt Pan	20 30S	27 0E	33
Salt R.	28 52S	18 37E	38
‡ Salter	46 15N	82 14W	42
Salvore	45 29N	13 30E	18
Salz Haff	54 2N	11 30E	17
Salzburg	40 31N	79 23W	42
Salzburg	47 49N	13 1E	18
Salzdetfurt	52 4N	10 0E	17
Salze Gr.	52 0N	11 42E	17
Salzhausen	53 15N	10 8E	17
Salzketten	51 40N	8 34E	17
Salzufen	52 4N	8 44E	17
Samarakan River	1 40N	110 45E	35
Samatan River	2 0N	109 57E	35
Samawah	31 25N	45 25E	30
Samba	12 50S	17 15E	38
Samobor	45 48N	15 42E	18
Sampang Mengayu Point	5 58N	116 59E	35
Sampson Isle	49 56N	6 20W	10
San Ambrogio	45 31N	10 50E	18
San Andril	46 46N	14 50E	18
San Antonio	3 10N	6 10E	36
San Clara	37 30N	122 15W	45
San Croce	45 44N	13 42E	18
San Egidi	47 34N	15 34E	18
San Fernando	34 20S	33 40W	50
San Fernando	34 15N	118 11W	45
San Florian	48 11N	14 22E	18
San Gallen	47 41N	14 36E	18
San Georgen	46 53N	15 36E	18
San Georgen	46 13N	15 24E	18
San Georgen	47 56N	13 27E	18
San Georgen	48 3N	8 20E	18
San Georgen	48 16N	14 27E	18
San Gothard	46 52N	16 17E	18
San Hermagor	46 38N	13 21E	18
San Isabel	26 20N	97 35W	46
San Jacob	46 55N	12 20E	18
San Johann	46 59N	11 56E	18
San Johann	47 21N	13 11E	18
San Johann	47 31N	12 26E	18
San Johann	49 15N	7 1E	18
San Juan Baptista	17 50N	92 40W	46
San Juan I.	48 30N	123 10W	39
San Juan River	37 15N	112 25W	45
San Lambrecht	47 5N	14 17E	18
San Leonhard	46 48N	11 14E	18
San Leonhard	46 57N	14 48E	18
San Leonhard	48 8N	15 16E	18
San Lorenzen	46 32N	15 23E	18
San Lorenzen	46 47N	11 53E	18
San Marein	45 59N	14 36E	18
San Michael	47 6N	13 37E	18
San Michele	46 13N	11 9E	18
San Patrick	27 40N	98 10W	43
San Paul	46 43N	14 53E	18
San Peter	45 41N	14 10E	18
San Peter	47 11N	14 10E	18
San Peter	48 3N	14 36E	18
San Pietro di Nembi I.	44 27N	14 22E	18
San Pölten	48 12N	15 37E	18
San Rafael, Port	49 10N	126 20W	39
San Raphael B.	4 50S	39 50E	36
San Ruprecht	47 10N	15 40E	18
San Salvador *or* Watling I.	23 56N	74 28W	46
San Stephan	46 34N	14 42E	18
San Theodule Pass	45 53N	7 45E	15
San Ulrich	46 35N	11 40E	18
San Veit	46 47N	14 21E	18
San Vicenzo	35 5S	58 35W	50
San Wolfgang	47 45N	13 26E	18
Sananiyah	34 13N	42 25E	30
Sand Fn.	33 43S	25 29E	38
Sand F.	28 40S	18 18E	38
Sand R.	32 42S	22 38E	38
Sand V.	29 48S	28 20E	38
Sandau	52 47N	12 3E	17
Sandau	50 43N	14 27E	17
Sanderson's Hope	72 40N	56 0W	40
Sandhammär Pt.	55 25N	14 12E	17
‡ Sandon	30 30S	152 0E	52
Sandstedt	53 22N	8 31E	17
‡ Sandusky	41 30N	83 0W	42
Sandusky B.	41 30N	82 45W	42
Sandusky R.	41 20N	83 5W	42
Sandwich B.	23 30S	14 20E	38
Sandwich, T. S.	42 16N	82 55W	42
Sandy Isle	19 45S	163 35E	54
Sandy Isle, Great	25 5S	153 10E	52
Sandy Pt.	32 35S	28 30E	38
Sandy River	60 50N	115 20W	40
Sandy V.	25 56S	14 52E	38
‡ Sanfield	45 42N	82 3W	42
Sanford	43 28N	70 46W	41
‡ Sanga	14 13S	30 0E	38
Sanitz	54 4N	12 23E	17
Sanjava River	0 18S	109 40E	35
Sann R.	46 15N	15 10E	18
Sannach	54 30N	162 20W	40
Santa Cruz	36 50N	105 10W	45
Santa Rosa	32 50S	70 20W	50
Saplana	45 58N	14 13E	18
Saponic L.	45 9N	68 20W	41
‡ Saragota	43 0N	74 0W	42
Saratoga Spring	43 6N	73 55W	42
‡ Sarawak	1 30N	110 0E	35
Sarawak	1 30N	110 5E	35
Sarawak River	1 40N	110 15E	35
Sarca R.	45 58N	10 55E	18
Sardis, U. S.	33 10N	81 50W	44
Sarebus River	2 5N	111 20E	44
Sarn Thal	46 35N	11 21E	18
Sarnia, T. S	42 55N	82 28W	42
Sarnow	53 45N	14 38E	17
Sarnthein	46 38N	11 21E	18
Sarsine R.	47 43N	7 8E	15
Sarstedt	52 18N	9 50E	17
‡ Saruwa	11 0N	18 0E	36
‡ Saschatchawan	51 30N	110 0W	40
Saskatchawan R, N. Arm	53 30N	114 0W	39
Sata	34 25N	68 4E	33
Satrup	54 49N	9 56E	17
Saubat River	9 0N	81 50E	36
Sault St Marie	46 25N	84 35W	44
Saumarez C.	77 27N	73 45W	40
Saunders I.	76 35N	70 0W	40
Sava	17 0N	46 55E	29
Savan I.	50 46N	87 0W	40
Savanna	42 3N	90 5W	44
Savanna	35 10N	88 13W	44
Savigliano	44 37N	8 0E	25
Sawallick Pt.	76 15N	65 20W	40
Saxon V.	42 23N	71 26W	41
Sazawa	49 52N	14 54E	18
Scala Nuova, Town and Gulf	37 47N	27 25E	30
Scaletta Pass	46 42N	9 55E	15
Scarboro, T. S.	43 45N	79 17W	42
Scarcies R.	8 54N	13 54W	36
Schaafstedt	51 23N	11 45E	17
Schaal R	53 27N	10 50E	17
Schaal See	53 37N	10 55E	17
Schads	55 3N	8 40E	17
Schafa	48 52N	15 43E	18
Schafstedt	54 5N	9 18E	17
Schalkau	50 24N	11 1E	17
Schamers	49 4N	15 4E	18
Schaprode	54 32N	13 10E	17
Scharding	48 27N	13 25E	18
Scharmbeck	53 14N	8 46E	17
Scharnitz	47 22N	11 15E	18
Schatzlau	50 40N	15 51E	17
Scheckhorn	46 36N	8 6E	15
Scheer	48 5N	9 17E	18
Scheibau	13 15N	29 54E	36
Scheibs	48 1N	15 10E	18
Scheinfeld, Ober	49 42N	10 27E	18
Scheinfeld, Unter	49 40N	10 28E	18
Schelkingen	48 23N	9 43E	18
Schellenberg	47 42N	13 2E	18
Schellenberg	50 48N	13 6E	17
Schelletau	49 10N	15 41E	18
Schenectady	42 50N	73 58W	44
Schenfeld	54 4N	9 29E	17
Schenkenseiden	48 30N	14 22E	18
Scheppmansdorf	23 0S	14 50E	38
Scherfede	51 31N	9 0E	17
Schermissel	52 26N	15 18E	17
Scherrebek	55 9N	8 45E	17
Schested	54 22N	9 50E	17
Schewhap Lake	50 50N	119 30W	40
Schierling	48 50N	12 8E	18
Schiet F.	30 58S	22 43E	38
Schifferstadt	49 23N	8 22E	18
Schildau	51 27N	12 55E	17
Schildberg	49 57N	16 46E	17
Schildberg	51 26N	17 56E	17
Schillingsfurst	49 17N	10 15E	18
Schiltach	48 17N	8 20E	18
Schinkau	49 29N	13 29E	18
Schio	45 42N	11 21E	18
Schirgiswalde	51 5N	14 21E	17
Schkeuditz	51 25N	12 12E	17
Schkölen	51 2N	11 47E	17
Schladming	47 24N	13 40E	18
Schlaggenwald	50 8N	12 48E	17
Schlanders	46 39N	10 46E	18
Schlangen	51 49N	8 49E	17
Schlapawitz	49 10N	16 44E	18
Schlawa	51 52N	16 5E	17
Schlawa See	51 53N	16 2E	17
Schleiden	50 31N	6 28E	17
Schleimünde	54 42N	10 1E	17
Schlenklengsfeld	50 49N	9 50E	17
Schleswig	54 31N	9 34E	17
Schlieben	51 45N	13 24E	17
Schliersee	47 44N	11 52E	18
Schlittenhofen	49 14N	13 30E	18
Schlochau	53 40N	17 21E	17
Schlotheim	51 15N	10 39E	17
Schlinckenau	51 1N	14 26E	17
Schlüsselburg	52 29N	9 2E	17
Schlutup	53 53N	10 47E	17
Schmalfeld	53 52N	10 1E	17
Schmeidburg	50 48N	15 51E	17
Schmelena St.	28 54S	19 22E	38
Schmelens Hope	22 0S	17 4E	38
Schmidmühlen	49 16N	11 55E	18
Schmiedeberg	50 51N	13 42E	17
Schmiedeberg	51 42N	12 43E	17
Schmidheim	50 24N	6 32E	17
Schmolin	54 5N	12 20E	17
Schmutter River	48 42N	10 49E	18
Schnaitach	49 33N	11 20E	18
Schnakenburg	53 2N	11 31E	17
Schnee Berg	50 50N	14 5E	17
Schnee Berg	47 46N	15 50E	18
Schnee Berg, Gr.	50 12N	16 42E	17
Schnee Eifel	50 15N	6 20E	17
Schnee Kopf	50 39N	10 47E	17
Schneeberg	50 36N	12 39E	17
Schneeberg	45 36N	14 20E	18
Schneeberg	49 37N	9 15E	18
Schnee-koppe	50 45N	15 35E	17
Schnelle Deichsel	51 9N	15 52E	17
‡ Schuylkill and Northumberland	40 30N	76 0W	42
‡ Schoharie	42 40N	74 40W	42
Schöles	50 3N	13 23E	17
Schömberg	50 41N	16 1E	17
Schomberg Pt.	75 30N	103

Names.	Lat.	Long.	No. of Map.
Sihut	15 32N	50 55E	29
Siklagate R.	25 42s	25 33E	38
Sikota Falls	18 25s	28 30E	38
Silberberg	49 20N	13 31E	18
Silberberg	50 34N	16 37E	17
Sill R.	47 12N	11 26E	18
Sillian	46 45N	12 26E	18
Silloguano Hills	23 0s	28 40E	38
Silver F.	29 26s	18 25E	38
Sima R.	16 20s	26 0E	36
Simbou Isle	8 0s	156 40E	52
Siminus	28 44s	24 45E	38
Simonosaki	35 0N	131 0E	29
Simpkinson C.	76 15N	94 0W	40
Simpson Bay	69 10N	114 0W	40
Simpson Lake	62 0N	130 30W	40
Simpson Penin.	68 40N	89 0W	40
Simpson R.	56 0N	126 0W	40
Simpson River	55 0N	130 0W	40
Simpson Strait	68 30N	98 0W	40
Simpson, T. S.	46 0N	72 15W	42
‡ Sinaloa	17 0N	102 30W	46
Sinclair River	71 0N	155 0W	40
Sindelfingen	48 44N	9 0E	18
Sinder	14 40N	1 30E	36
Sindree	23 56N	69 10E	33
Sindringen	49 16N	9 29E	18
Singen	47 46N	8 49E	18
Singleton	32 45s	151 3E	52
Sinkawan	0 55N	109 10E	35
Sinn	50 12N	9 36E	17
Sinzig	50 31N	7 13E	17
Siout	27 0N	31 15E	37
Sipang Cape	1 45N	110 18E	35
Sir G. Clerk's I.	69 20N	118 35W	40
Sir H. Inglis' B.	76 25N	97 20W	40
Sir J. Barrow's Monument	77 6N	95 35W	40
Sir John Franklin C.	77 7N	100 40W	40
Sir R. Inglis's Peak	76 20N	83 35W	40
Sir T. Rowe's Welcome	65 0N	87 30W	40
Sirak Point	2 50N	111 40E	35
Siriam	13 50N	96 20E	35
Sirmione	45 30N	10 40E	25
Sisters B.	76 20N	95 0W	40
Sitang R.	18 40N	97 30E	46
Sitka I.	57 30N	136 0W	40
Sittern R.	47 20N	9 23E	15
Siwaha River	6 50s	35 0E	38
Six Mile Pt.	43 32N	76 36W	42
§ Six Nations	43 43N	80 50W	42
Skalitz	48 50N	17 15E	18
Skalitz	49 55N	14 48E	18
Skalitz	50 25N	16 0E	17
Skene Is.	76 10N	63 30W	40
Skeoch B.	69 35N	80 30W	40
Skier	68 17N	55 0W	40
Skioldungen I.	63 16N	41 20W	40
Skjelskör	55 15N	11 17E	17
Skodborg	55 25N	9 6E	17
Skotshau	49 46N	18 46E	18
Skutsch	49 52N	15 57E	18
Skydebjerg	55 22N	10 3E	17
Slambeti R.	29 17s	30 40E	38
Slange F.	31 59s	22 23E	38
Slange R.	34 23s	20 47E	38
‡ Slave Coast	5 0N	2 0E	36
‡ Slave Lake, Great	64 0N	112 0W	40
‡ Slave Lake, Lesser	55 0N	115 0W	40
Sledge I.	64 20N	166 20W	40
Sleepers	59 0N	81 0W	40
Slettenham Inn	57 43N	4 16W	11
Smaragdus Mts.	24 15N	34 50E	56
Smichow	50 4N	14 24E	17
Smidar	50 18N	15 28E	17
Smids R.	31 48s	26 40E	38
Smirzitz	50 19N	15 51E	17
Smith I.	61 0N	79 20W	40
Smith I.	76 15N	81 20W	40
Smith Inlet	51 10N	127 59W	39
Smith Is.	20 45s	149 35E	52
Smith Is.	63 0N	68 0W	40
Smith River	70 45N	153 0W	40
Smith, T. S.	44 32N	78 23W	42
Smithfield	30 14s	26 24E	53
Smith's Bay	66 20N	123 0W	40
Smithsboro	42 5N	76 30W	42
Smithtown B.	40 54N	73 12W	42
Smithville	34 0N	78 5W	44
Smithville	36 0N	86 0W	44
Smithville	35 50N	91 25W	44
Smitsfield	30 28s	26 4E	38
Smits F.	32 40s	24 55E	38
Smits Kl.	33 17s	19 3E	38
Smyth C.	71 15N	157 0W	40
Smyth Har.	70 5N	84 0W	40
Snare Lake	64 25N	113 30W	40
Snedden C.	75 15N	59 0W	40
Snettisham Pt.	57 55N	134 0W	40
Sneum R.	55 30N	8 41E	17
Snow Blind B.	75 15N	94 0W	40
Snow Shoe	41 1N	78 4W	42
‡ Snowdon	44 52N	78 40W	42
Snowy Mountains	37 0N	119 0W	45
Snowy R.	37 43s	148 40E	52
‡ Snyder	40 30N	77 0W	42
Sobat R.	9 0N	31 0E	36
Sobboo	15 32N	21 53E	36
Sobernheim	49 47N	7 40E	18
Sobieslau	49 17N	14 43E	18
Sobraon	31 10N	74 49E	33
Sobraon Little	31 7N	74 50E	33
Socha R.	30 52S	29 57E	38
Sochow	33 38s	24 40E	38
Socorro	34 30N	105 38W	45
Soden	50 9N	8 30E	17
Soden	51 16N	9 57E	17
Sodus	43 18N	77 14W	42
Soghla Lake	37 18N	32 10E	30
Sohran	50 2N	18 42E	18
Sohwaigern	49 8N	9 4E	18
Sokoto	13 0N	5 20E	36
Sokoto R.	13 30N	5 30E	36
Solden	46 58N	10 58E	18
Solferino	45 22N	10 32E	18
Sölk R.	47 23N	14 0E	18
Söll	47 30N	12 12E	18
Sollenau	47 53N	16 14E	18
Sollinger Wald	51 44N	9 30E	17
Solnhofen	48 54N	10 58E	18
Solnitz	50 13N	16 14E	17
Solo R.	32 8s	27 50E	38
Solon	44 54N	69 54W	41
Solt, Gr.	54 48N	9 31E	17
Sombra, T. S.	42 41N	82 30W	42
Somerfield	39 50N	79 20W	44
Somerg Mount	43 43s	171 18E	53
‡ Somerset	46 0N	70 0W	41
‡ Somerset	40 30N	74 40W	42
‡ Somerset	40 0N	78 50W	42
Somerset	10 45s	142 35E	52
Somerset	37 8N	84 25W	44
‡ Somerset, North	73 20N	93 0W	40
Somerville I.	75 40N	96 10W	40
Somerville, T. S.	44 46N	78 50W	42
Somes Pt.	46 57s	168 15E	53
Sommerein	47 59N	16 40E	18
Somo R.	32 0s	27 40E	38
Sonakin	19 0N	37 10E	36
Sondalo	46 19N	10 19E	18
‡ Songhay	16 0N	0 0	36
Sonnenberg	50 28N	13 15E	17
Sonnewalde	51 49N	13 39E	17
Sonta River	18 40s	26 0E	38
Sonuwap Hill	26 44s	18 2E	38
Sonvico	46 3N	8 59E	15
Sookeysir	32 35N	72 0E	33
Sooreah	31 53N	38 52E	30
Sophala	33 8s	149 48E	52
Sophia C.	76 46N	99 0W	40
Soquati Kr.	24 10s	30 10E	38
Sorah	33 25N	43 24E	30
Sorau	51 38N	15 8E	17
Sorenbohm	54 15N	16 0E	17
Sorge R.	54 21N	9 35E	17
Sorlia Hill	17 10s	22 0E	38
Sorrel Mount	42 18s	145 40E	53
Sotoqui	30 46s	71 0W	50
Sotscha	46 20N	13 40E	18
Sour at Humar	35 37N	40 2E	30
Soura R.	46 6N	14 10E	18
Source of the Nile	0 0	35 0E	36
‡ South Algona	45 30N	77 15W	42
South Ambay	40 25N	74 21W	42
South Bend	41 40N	86 20W	44
South Brook	53 40N	58 30W	40
South Br., Frazer R.	50 10N	120 55W	39
‡ South Canonto	45 5N	76 55W	42
South Port	43 28s	147 6E	53
Southern Alps	44 0s	170 0E	53
Southern Continent	70 0s	60 0W	2
‡ Southland	46 0s	168 10E	53
Southofen	47 31N	10 16E	18
Southwold, T. S.	42 45N	81 30W	42
South's Bay	69 0N	116 10W	40
Southwood	27 35s	150 5E	52
Sovignace	45 22N	13 55E	18
Sowenka	50 23N	14 50E	17
Spaichingen	48 5N	8 44E	18
Spalarieff Bay	66 0N	161 40W	40
Spalt	49 10N	10 55E	18
Spandet	55 17N	8 52E	17
Sparta	41 6N	74 35W	42
Sparta, U. S.	39 10N	94 47W	44
Spence Bay	69 15N	94 20W	40
Spencer C.	74 46N	92 0W	40
Spencer R.	45 12N	70 24W	41
Spencer's B.	25 53s	14 50E	38
Speyer or Spires	49 19N	8 26E	18
Spie R.	54 3N	15 30E	17
Spiglitz Pass	50 12N	16 58E	17
Spinal Mt.	46 15N	10 52E	18
Spionberg	30 50s	19 45E	38
Spital	46 48N	13 28E	18
Spital	47 41N	14 20E	18
Spitz	48 22N	15 24E	18
Split C.	49 30N	126 40W	40
Split L. & Ft.	56 0N	96 20W	40
Spook R.	30 18s	17 20E	38
Spotsylvania	38 10N	77 50W	43
‡ Spragge	46 14N	82 45W	42
Spree	51 26N	14 32E	17
Spree R.	51 27N	14 24E	17
Spreewald	51 53N	14 0E	17
Spreewitz	51 31N	14 24E	17
Spring Bay	42 35s	148 0E	53
Spring Hill	45 38N	64 7W	41
Springe	52 13N	9 31E	17
Springfield	39 50N	83 48W	44
Springfield	32 13N	81 18W	44
Springfield	37 10N	93 32W	44
Springfield	26 30N	86 42W	44
Springfield	42 1N	80 26W	42
Springfield	45 19N	68 13W	41
Springville	42 29N	78 45W	42
Sprogö I.	55 20N	10 58E	17
Sprotte R.	51 33N	15 50E	17
Spuzzem	49 20N	121 30W	39
Staab	49 39N	13 10E	18
Staatsburg	41 52N	74 4W	42
Stack	44 37N	71 21W	41
Staden	50 20N	8 55E	17
Stadt Ilm	50 46N	11 3E	17
Stadtamhof	49 3N	12 5E	18
Stadtkyll	50 21N	6 30E	17
Staffel See	47 42N	11 13E	18
Staffelstein	50 6N	11 1E	17
Stafford	41 57N	72 17W	42
Stafford Hd.	78 46N	74 13W	40
Stainz	46 53N	15 16E	18
Stainz	47 28N	15 32E	18
Stambach	50 9N	11 42E	17
Stamble	33 42S	26 10E	38
Stambs	47 17N	10 59E	17
Stamford	41 3N	73 37W	42
Stammsried	49 16N	12 30E	18
Stampe Hock	33 2s	18 2E	38
Standish, Mt.	22 0s	139 55E	52
Stanfold, T. S.	46 15N	71 54W	41
Stang Alp	46 56N	13 50E	18
Stang Kop Pt.	34 12s	18 18E	38
‡ Stanhope	45 7N	78 45W	42
Stanhope T. S.	45 16N	70 45W	41
Stanislaus River	37 40N	121 20W	45
Stankau	49 34N	13 3E	18
‡ Stanley	33 45s	138 40E	52
‡ Stanley	27 20s	153 0E	52
Stanley Har.	64 38N	82 20W	40
Stanley Pt.	73 48N	85 0W	40
Stanley Port	42 45N	81 15W	42
Stanley Range	31 30s	141 20E	52
Stanley, T. S.	43 37N	81 46W	42
Stannern	49 17N	15 35E	18
‡ Stanstead	45 1N	72 0W	42
‡ Stapylton	28 45s	150 0E	52
Stapylton Bay	68 45N	116 40W	40
Stargard	53 31N	13 16E	17
‡ Stark	40 50N	81 10W	42
Starkenbach	50 36N	15 29E	17
Starkstadt	50 33N	16 2E	17
Starnberg	48 0N	11 20E	18
Stassnitz	48 53N	17 20E	18
Staten Island	40 35N	74 10W	44
Staufen	47 34N	10 1E	18
Staufen	47 52N	7 43E	18
Staufen Berg	47 46N	12 50E	18
Staufenberg	50 40N	8 44E	17
Steamburg	42 10N	78 55W	42
Steamer Station	36 1N	38 10E	30
Stecknitz R.	53 42N	10 39E	17
Stedesand	54 44N	8 55E	17
Steel Poort	24 0s	30 28E	38
Steele	51 27N	7 3E	17
Steep Point	26 20s	113 10E	52
Steikna	49 16N	14 1E	18
Stein	46 13N	14 36E	18
Stein Feld	47 47N	16 0E	18
Stein Pass	47 41N	12 46E	18
Steinach	47 5N	11 27E	18
Steinach	50 10N	11 30E	17
Steinau	50 18N	9 28E	17
Steinau	50 26N	17 32E	17
Steinau	51 26N	16 25E	17
Steinbach	50 42N	10 33E	17
Steinbach	48 44N	8 10E	18
Steinbrücken	46 6N	15 12E	18
Steinbuhl	46 18N	14 10E	18
Steinhagen	54 14N	12 59E	17
Steinheim	51 52N	9 4E	17
Steinhuder L.	52 29N	9 20E	17
Steinitz	49 4N	17 1E	18
Steinkirchen	53 33N	9 35E	17
Steinkopff F.	28 27s	24 55E	38
Steinkopff R.	28 28s	24 55E	38
Stekine R.	58 0N	130 0W	40
Stellenbosch R.	32 28s	23 28E	38
Stelvio Pass	46 31N	10 27E	18
Stemmen	52 8N	9 47E	17
Stendal	52 37N	11 50E	17
Stenico	46 3N	10 51E	18
Stephen Mt.	51 0N	126 50W	39
Stephen, T. S.	43 21N	81 46W	42
Stephen's C.	63 30N	162 30W	40
Stephens I.	54 10N	130 30W	39
‡ Stephenson	45 12N	79 25W	42
Stepnitz, Gr.	53 40N	14 38E	17
Stepnitz R.	53 4N	11 51E	17
Sterk Spruet	29 45s	30 18E	38
Sterling	41 40N	76 12W	44
Sterling, E.	41 26N	75 28W	42
Sternberg	32 12s	24 58E	38
Sternberg	49 48N	14 57E	18
Sternberg	52 19N	15 6E	17
‡ Stettin	53 37N	14 50E	17
‡ Stenben	42 10N	77 30W	42
Steuben	44 25N	68 0W	44
Steubenville	40 22N	80 45W	44
Stevens	27 30s	24 15E	38
Stever R.	51 44N	7 22E	17
Stewart Pt.	73 57N	100 30W	40
Stewart Pt.	76 27N	97 10W	40
Stewartstown	44 58N	71 25W	41
Steyer	48 3N	14 24E	18
Steyer R.	47 46N	14 10E	18
Steyerberg	52 34N	9 1E	17
Steyeregg	48 17N	14 22E	18
Stiechowitz	49 53N	14 20E	18
Stiepanau	49 30N	16 20E	18
Stiepanow	49 43N	15 0E	18
Stilfs	46 37N	10 33E	18
Stilfser Pass	46 36N	10 30E	15
Stillfried	48 25N	16 49E	18
Stinger F.	30 54s	19 48E	38
Stockbridge	42 29N	73 25W	42
Stockenstroms Fd.	29 10s	24 20E	38
Stockerau	48 24N	16 13E	18
Stockhorn	46 42N	7 32E	15
Stockton	38 4N	121 46W	45
Stoddarts Ville	41 5N	75 33W	42
Stoer R.	53 54N	9 35E	17
Stog	47 15N	10 17E	18
Stoke, T. S.	45 34N	71 45W	41
Stokes Bay	17 30s	128 45E	52
Stolberg	50 41N	12 50E	17
Stolberg	50 46N	6 14E	17
Stolpe	52 59N	14 6E	17
Stolpen	51 4N	14 4E	17
Stoltz R.	32 24s	22 40E	38
Stolzenau	52 32N	9 3E	17
Stolzenfels	50 18N	7 34E	17
Stone Ck.	39 42N	128 5W	45
Stone Ft.	60 13N	97 0W	40
Stoneham, T. S.	47 17N	71 30W	41
Stonnefeld	50 15N	11 8E	17
Store Heddinge	55 19N	12 20E	17
Store I.	72 30N	55 0W	40
Store I.	72 40N	55 0W	40
Storm V.	34 5s	20 10E	38
Storo	45 51N	10 33E	18
Stössen	51 7N	11 56E	17
Stow	42 29N	71 30W	41
Stow	44 30N	72 49W	42
Stowell R.	20 20s	143 30E	52
‡ Stralsund	54 8N	13 0E	17
Stramberg	49 36N	18 7E	18
Strand F.	31 26s	18 17E	38
Strangways R	15 0s	134 0E	52
Straschitz, Neu	50 10N	13 52E	17
Strassburg	46 54N	14 20E	18
Strasswalchen	47 58N	13 14E	18
‡ Stratford	44 20N	71 10W	41
Stratford	43 26N	81 5W	42
Stratford, T. S.	45 50N	71 14W	41
Strathaird	34 26N	149 51E	52
Stratton In.	74 28N	87 30W	40
Straussberg	52 35N	13 52E	17
Strehla	51 22N	13 13E	17
Strehlitz, Kl.	50 28N	17 50E	17
Strelitz, Alt.	53 19N	13 5E	17
Strengberg	48 8N	14 38E	18
Strelley R.	20 30s	119 10E	52
Streu R.	50 24N	10 16E	17
Streufdorf	50 20N	10 41E	17
Striegau	50 58N	16 20E	17
Strigno	46 5N	11 33E	18
Strilek	49 8N	17 15E	18
Strobnitz	48 46N	14 45E	18
Strobnitz R.	48 52N	14 40E	18
Stromberg	49 57N	7 46E	17
Stromsfiord N.	67 35N	53 40W	40
Stromsfiord S.	66 0N	53 0W	40
Strondsburg	40 58N	75 10W	44
Struy Inn	57 24N	4 38W	11
Stuart B.	75 30N	95 20W	40
Stuart I.	63 32N	162 40W	40
Stuart L.	54 40N	124 50W	40
Stuart Lake	55 0N	126 15W	40
‡ Stuart Land	23 0s	133 0E	52
Stuart R.	54 0N	124 0W	40
Stuart River	54 8N	122 50W	40
Stub Alp	47 8N	14 55E	18
Stubay Ferner	46 58N	11 12E	18
Stubay Thal	47 7N	11 15E	18
Stubbenkammer	54 36N	13 37E	17
Stuben	47 9N	10 9E	18
Stübming R.	47 33N	15 20E	18
Studenitz	46 17N	15 37E	18
Stukely, T. S.	45 26N	72 16W	42
Sturgeon Lake	49 40N	91 30W	40
Sturgeon River	46 25N	80 10W	42
‡ Sturt	34 20s	145 40E	52
‡ Sturt	35 0s	139 20E	52
Sturt Mt.	29 30s	141 45E	52
Styrian Alps	47 30N	14 40E	18
‡ Suaheli	3 0s	40 0E	36
Sub Bil	31 5N	46 22E	30
Succadana	1 25s	110 2E	35
Suchlingen	52 40N	8 43E	17
Suchtelen	51 16N	6 19E	17
Suckling Capé	60 5N	143 30W	40
Sudbury	43 48N	73 20W	42
Sudenburg	52 6N	11 35E	17
Suderhastedt	54 3N	9 13E	17
Süderoog I.	54 28N	8 32E	17
Suderstapel	54 22N	9 13E	17
Südstin Geb.	50 15N	17 0E	17
Sudiya	27 40N	95 33E	35
Suez Canal (constructing)	30 40N	32 15E	37
‡ Suffolk	40 30N	73 10W	42
Sugana, Val	46 3N	11 30E	18
Sugarloaf I.	74 8N	57 40W	40
Sugarloaf Mt.	44 16N	74 10W	42
Suikerbosch Sp.	27 7s	27 38E	38
Sullveis	58 7N	5 9W	11
Suisan B.	38 10N	129 0W	45
Sukkertoppen	65 30N	53 0W	40
Sulau	51 31N	17 13E	17
Suldener Ferner	46 27N	10 41E	18
‡ Sullivan	41 45N	75 0W	42
‡ Sullivan	41 30N	76 30W	42
‡ Sullivan	43 20N	72 10W	42
Sullivan	41 5N	82 10W	42
Sullivan	43 4N	76 2W	42
Sullivan, T. S.	44 25N	81 10W	42
Sulm R.	46 45N	15 20E	18
Sulphur Springs	37 28N	80 50W	44
Sultanpoor	31 12s	75 13E	33
Sulz	48 21N	8 37E	18
Sulza	51 6N	11 35E	17
Sulzbach	49 31N	11 45E	18
Sulzbach	49 17N	7 4E	18
Sulzberg	47 40N	10 20E	18
Sulzburg	49 11N	11 24E	18
Sumeichach	33 55N	44 11E	30
Summer Hill	40 23N	78 45W	42
Summer Plain	43 35s	172 0E	53
Summerhill	33 47s	149 38E	52
Summerhill C.	33 3s	149 20E	52
Summersville	34 32N	85 30W	44
‡ Summit	41 10N	81 30W	42
Sunbury	40 16N	82 47W	42
Sunbury	40 50N	76 48W	42
Sunday L. R.	33 42s	25 50E	38
Sunday R.	28 36s	29 53E	38
Sunday Strait	6 0s	105 50E	35
Sundern	51 20N	8 1E	17
Suntel Geb.	52 13N	9 17E	17
Suokchiyah	32 19N	44 50E	30
Surah	31 55N	45 0E	30
Surat	29 0s	149 30E	52
Surprise I.	76 5N	96 0W	40
Surreney	31 47N	82 2W	44
Suschitna River	60 40N	151 10W	40
Süsel	54 5N	10 42E	17
‡ Susquehannah	41 50N	76 0W	42
Susquehanna, West Branch of the	41 10N	78 0W	42
Süssen	48 41N	9 44E	18
‡ Sussex	41 10N	74 50W	42
‡ Sussex	44 0N	74 0W	42
Sussex I.	63 45s	68 0W	40
Sussex Lake	64 30N	108 40W	40
Sustrum	52 55N	7 15E	17
Sutherland I.	78 15N	74 35W	40
Sutters Ft.	38 35N	121 48W	45
Sutton	44 39N	72 6W	42
Sutton, T. S.	45 5N	72 28W	42
Suttonmill L.	54 45N	85 30W	40
Suttonsville	38 40N	80 43W	44
Sutter River	21 79s	147 10E	52
Suttor R.	21 0s	147 0E	52
Suwan	33 58N	42 35E	30
Suwannee	29 30N	83 0W	44
Svartehuk	71 40N	56 0W	40
Svenborg	55 4N	10 35E	17
Svvarte Havn	71 40N	55 40W	40
‡ Swabia and Neuburg	48 0s	10 30E	18
Swakop River	22 40s	14 35E	38
Swan Ho.	52 16N	101 25W	40
‡ Swan River	51 0N	100 0W	40
Swan R.	28 17s	152 6E	52
Swanport	33 28s	25 42E	38
Swanston Pt.	67 30N	88 10W	40
Swanton	44 54N	73 15W	42
Swanzey	42 55N	72 18W	42
Swart River	23 0s	18 55E	38
Swartbank	23 0s	14 58E	38
Sweetwater River	42 35N	107 30W	45
Swellendam R.	33 56s	23 55E	38
Swine R.	53 53N	14 15E	17
Swinemünde	53 55N	14 11E	17
Swojanow	49 37N	16 25E	18
Swratka	49 40N	16 1E	18
Sydenham or Great Bear Riv.	42 40N	88 20W	42
Sydenham, T. S.	44 45N	81 0W	42
Sydney	46 5N	60 14W	41
Sydost B.	68 40N	51 0W	40
Syke	52 55N	8 49E	17
Syosset	40 51N	73 34W	42
Syracuse, U. S.	43 0N	76 15W	44
Syracuse, U. S.	41 57N	88 48W	44
Sysladobsis L.	45 11N	68 8W	41

T

Ta Kitimu	45 40s	168 5E	53
Taas	13 30N	44 0E	29
Taasinge	54 59N	10 33E	17
Tabar	7 30N	30 0E	36
Table B.	53 45N	56 0W	40
Table Land	18 40s	143 0E	52
Table Mt.	28 44s	25 0E	38
Table Mt.	29 30s	30 15E	38
Taboos	35 28N	40 1E	30
Tabulam	29 9s	152 30E	52
Tachau	49 49N	12 39E	18
‡ Tache	48 38N	71 28W	41
Tadent	24 0N	8 0E	36
Tadmor	34 30N	38 40E	29
‡ Tadousac	48 10N	69 40W	41
Tænarum	36 25N	22 27E	28
Tafaane R.	31 3s	29 10E	38
Tagliamento R.	45 50N	12 58E	18
Tafelberg F.	30 38s	16 28E	38
Tafel Berg	32 20s	18 30E	38
Tafel Berg	48 58N	13 33E	18
Tafelfichtel B.	50 54N	15 13E	17
Tafiessach W.	21 20N	9 0E	36
Tahamatua	43 47s	172 57E	53
Taikanui	46 43s	169 13E	53
‡ Taila	34 10s	142 25E	52
‡ Tairei	45 55s	170 12E	53
Tairei Plain	45 52s	170 0E	53
Tairei R.	46 5s	170 7E	53
Tairoa	45 47s	170 47E	53
Taiskirchen	48 15N	13 34E	18
Taitawa River	42 52s	172 40E	53
Tajo	46 19N	11 4E	18
Tajurrah	11 20N	42 48E	36
Takaka River	40 46s	172 55E	53
‡ Takalt or Carrier Indians	53 90N	123 0W	39
Taképa	40 40s	176 2E	53
Takopa R.	46 37s	169 37E	53
Talaman River (Indus)	26 43N	28 47E	30
‡ Talbot	37 10s	143 40E	52
§ Talbot District	42 45N	80 30W	42
Talbot Inlet	77 23N	80 0W	40
Tale Sab	10 32N	104 50E	35
Talmadge	41 12N	81 25W	42
‡ Talon	46 47N	70 8W	41
Tamagamingue L.	47 0N	80 15W	42
Tamatave	18 15s	51 10E	36
Tamunakle River	20 0s	24 30E	36
Tamaya Hills	30 30s	72 0W	50
Tamsweg	47 7N	13 48E	18
Tamuhap Hills	26 10s	16 55E	38
Tamuhap R.	26 20s	17 5E	38
Tamworth	43 52N	71 15W	41
Tanbo River	37 46s	147 53E	52
Tandil	37 25s	58 0W	50
Tanganyika L.	6 0s	28 30E	36
Tangent Pt.	71 12N	155 0W	40
‡ Tangier	44 50N	62 45W	41
Tangier Harb.	44 45N	62 43W	41
Tangrain	33 9s	150 57E	52
Tangrera	9 59N	5 34W	36
Tann	50 39N	10 1E	17
Tannen Gb.	47 31N	13 17E	18
Tännesberg	49 32N	12 20E	18
Tannroda	50 52N	11 14E	17
Tans Mt.	23 8s	16 50E	38
Tantuku	46 40s	169 30E	53
Tapalquen	36 50s	60 20W	50
Tapnaars	22 50s	14 33E	36
Tappahannock	37 53N	76 55W	44
‡ Tara	33 45s	141 20E	52
Taragill River	33 2s	171 19E	52
Tarajit	20 30N	8 0E	36
Tarakan	3 19N	117 40E	35
‡ Taranaki	39 10s	174 40E	53
Tarenz	47 16N	10 45E	18
Tarka R.	32 16s	25 50E	38
Taroom	25 28s	149 50E	52
Tarnovaner Wald	45 58N	23 45E	18
Tarnowitz	50 26N	18 52E	18
Tarring Vivelle	50 49N	0 3E	10
Tarup Hills	25 20s	16 43E	38
Tarvis	46 30N	13 34E	18
Tasawa	13 58N	8 0E	36
Tasawari	10 35N	103 50E	35
‡ Taschereau	49 10N	65 30W	41
Taschereau	49 12N	65 30W	41
Tasman River	16 10s	127 36E	52
Tating	54 20N	8 42E	17
Tauberzell	49 26N	10 7E	18
Taucha	51 24N	12 30E	17
Tafiern Thal	47 4N	12 29E	18
Taufers	46 55N	11 56E	18
Taugepour	25 45N	88 5E	33
Tauns	27 15s	25 35E	38
Tautane	40 34s	176 40E	53
Taunton	41 56N	71 9W	41
Tauss	49 26N	12 56E	18
Taurach Thal	47 20N	13 29E	18
Tavish's B.	65 45N	118 0W

Names.	Lat.	Long.	No. of Map.
Tugela *or* Utugala	29 10s	31 8E	38
Tugidack	56 35N	154 45W	40
Tuguire Mt.	58 13N	3 51W	11
Tuki-tuki R.	39 42s	176 55E	53
Tule Lakes	36 0N	119 20W	44
Tullear	22 24s	43 20E	36
Tulluartelik Oe.	62 30N	51 0W	40
Tuln	48 20N	16 3E	18
Tulwandee	32 17N	74 10E	33
Tuly	42 50N	76 19W	42
Tumur	35 17s	148 11E	52
Tumut	35 17N	44 17E	30
Tunbridge	43 54N	72 22W	42
Tunbridge	42 10N	147 32E	53
Tunnudliorbik	61 0N	46 0W	40
Tuppal C.	35 32s	145 8E	52
Tupuahururu	40 30s	175 56E	53
Turimokomoko	46 43s	169 25E	53
Turkheim	48 4N	10 37E	18
Turmitz	50 38N	13 59E	17
Turnagain *or* Laird R.	59 15N	120 25W	40
Turnagain Point	68 40N	109 0W	39
Turnau	50 35N	15 10E	17
Turnitz	47 55N	15 32E	18
Tuscarawa R.	40 20N	81 45W	42
‡ Tuscarawas	40 30N	81 30W	42
Tuscarora	40 49N	76 3W	42
Tuschkau	49 48N	13 13E	18
Tuscumbia	38 10N	92 15W	44
Tussenhausen	48 6N	10 33E	18
Tustling	48 13N	12 36E	18
Tuturan	46 15s	168 57E	53
Twanos Hills	28 40s	18 50E	38
Twass	22 30s	19 18E	38
Twee F.	30 43s	18 18E	38
Tweng R.	47 15N	13 35E	18
Two Riv. Val.	30 20s	18 10E	38
Tychow	53 57N	16 15E	17
Tylers Ville	40 59N	77 24W	42
Tylersburg	41 26N	79 20W	42
Tyreconnel I.	77 32N	71 15W	40
Tyrell, Lake	35 20s	142 45E	52
Tyrrel Mount	44 6s	170 55E	53
Tyrone	40 37N	78 11W	42
Tzana Lake	12 10N	37 10E	36

U

Ubah	9 35N	13 50E	36
Ubba River	27 0s	149 50E	52
Ubelbach	47 13N	15 13E	18
Ubigau	51 36N	13 18E	17
Ubwari I.	4 15s	29 0E	36
‡ Ucanga	5 0s	30 0E	38
Uchakeriap R.	25 57s	17 7E	38
Ucker R.	53 37N	14 0E	17
Uckeritz	54 1N	14 1E	17
Udenbrett	50 25N	6 23E	17
Uehubamba	11 12s	74 43W	49
Uelzen	52 58N	10 28E	17
Uep Mt.	23 20s	17 40E	38
Uffenheim	49 35N	10 13E	18
‡ Ugalla	3 0s	39 0E	38
‡ Ugallani	2 40s	38 0E	36
‡ Uganda	0 0	31 15E	36
‡ Ugogo	4 10s	33 0E	38
‡ Uhha	4 10s	30 0E	36
‡ Uhlfeld	49 39N	10 44E	18
Uintah Fort	40 40N	110 0W	45
Uintah River	40 20N	110 0W	45
Uitkomst	31 48s	18 30E	38
Uitvlugt	33 42s	23 53E	38
Ujah Chai (Xanthus)	36 16N	29 16E	30
Uje Mabane	12 20N	13 10E	36
Ujiji	4 55s	29 32E	36
Ujiji Lake	6 0s	28 30E	36
‡ Ukambani	2 40s	37 0E	36
Ukanip R.	27 18s	17 30E	38
‡ Ukidi	2 10N	34 0E	36
Ukuni	3 55s	33 35E	36
Ulbo I.	44 23N	14 47E	18
Ullah Bund	24 10N	69 0E	33
Ulsen	52 30N	6 51E	17
‡ Ulster	41 55N	74 30W	42
Ulten Thal	46 33N	10 56E	18
Ulubad	40 18N	28 29E	30
Ulubad Lake	40 14N	28 40E	30
Um Goode R.	29 37s	32 15E	38
Um Kosee	26 57s	32 46E	38
Um Pognee R.	28 24s	32 20E	38
Um Sorawane	27 15s	32 48E	38
Um Volozee	27 35s	32 40E	38
Uma *or* Bull Mts.	25 40s	17 15E	38
Umago	45 25N	13 31E	18
Umba River	4 32s	39 20E	36
Umbagog L.	44 45N	71 4W	41
Umbango R.	30 45s	29 56E	38
Umbezan R.	30 51s	29 56E	38
Umbilo K.	29 50s	30 40E	38
Umblotti R.	29 35s	30 48E	38
Umblumayo R.	28 33s	28 30E	38
Umgazo R.	31 41s	29 17E	38
Umgenaygamitie Lake	46 15N	69 15W	44
Umgeni River	29 40s	30 50E	44
Umhlati R.	29 24s	30 55E	38
Umhlatusi R.	29 51s	30 40E	38
Umhslanga R.	29 49s	30 45E	38
Umkngkinglove	28 15s	31 3E	38
Umkomanzi River	30 10s	30 43E	38
Umlazi River	30 1s	30 50E	38
Umma	2 55s	34 18E	36
Ummanz	54 29N	13 9E	17
Ummerstadt	50 16N	10 50E	17
Ummu-l-Huntah	30 57N	46 39E	30
Umnak	53 20N	169 0W	40
Umnambiti *or* Klip River	28 34s	28 34E	38
Umnenga R.	31 50s	29 1E	38
Umpakoo R.	32 0s	28 57E	38
Umpanybanyoni R.	30 15s	13 16E	38
Umpukani	28 49s	27 16E	38
Umscaba *or* Chases R.	31 15s	29 51E	38
Umsondusi R.	9 0s	31 8E	38
Umtata Mts.	31 10s	27 40E	38
Umtata R.	31 48s	29 9E	38
Umtavoomie R.	31 7s	29 23E	38
Umukaka River	44 16s	171 17E	53
Umurgurh	30 27N	76 12E	33
Umvoti	29 15s	30 30E	38
Umvoti River	29 20s	31 10E	38
Umvoti Township	29 10s	30 20E	38
Umyinyata River	28 50s	30 45E	38
Umzimayo	30 18s	30 15E	38
Umzimbe R.	30 33s	30 5E	38
Umzimkulu R.	30 42s	30 0E	38
Umzimkuluwana R.	30 40s	29 52E	38
Umzimle R.	30 20s	30 12E	38
Umzimvoobo R.	31 34s	29 23E	38
‡ Umzinyate *or* Klip River	28 15s	29 30E	38
Unadilla	42 21N	75 23W	42
Unangwera	7 0s	33 40E	38
Undop	1 2N	111 39E	35
Ung. Brod	49 3N	17 40E	18
‡ Ungava	56 0N	68 0W	40
Ungava Bay	59 0N	68 0W	40
Ungovomo R.	26 45s	32 0E	38
Ungurutna	13 50N	12 40E	36
Unhoscht	50 6N	14 8E	17
Unimak	44 30N	164 0W	40
‡ Union	40 50N	77 10W	42
Union	41 0N	81 24W	42
Union Mills	41 56N	79 54W	42
Union Ville	40 58N	79 55W	42
Uniontown	41 8N	76 55W	42
Unity	37 15N	89 10W	44
Unity B.	56 35N	62 30W	40
Unkel	50 35N	7 12E	17
Unna	51 31N	7 40E	17
§ Unsang	5 30N	118 30E	35
Unshausen	51 46N	10 1E	17
Unstrut R.	51 6N	10 45E	17
Unter Aar Glac.	46 40N	8 15E	15
Unter Hayd	48 38N	14 26E	18
Unter Inn Thal	47 24N	11 46E	18
Unter Thingau	47 47N	10 30E	18
Unter Wuldau	48 42N	14 5E	18
Unterbach	46 17N	7 48E	18
Untivslame R.	30 27s	30 10E	38
Unus	23 15s	16 49E	38
‡ Unyamuèze	3 50s	35 15E	36
‡ Unyoro	0 30N	31 0E	36
Unzmarkt	47 12N	14 26E	18
Upper Arrow L.	50 0N	117 58W	39
‡ Upper Franconia	50 2N	11 40E	18
‡ Upper Guinea	6 0N	6 0W	36
Upper L.	46 55N	68 40W	41
‡ Upper Palatinate and Regensburg	49 20N	12 10E	18
Upstart Cape	19 30s	147 15E	52
Upton, T. S.	45 56N	72 40W	42
‡ Urana	35 15s	146 0E	52
‡ Uranga	9 0s	33 30E	38
Urbanna	37 40N	76 45W	44
Urbanna	40 12N	88 20W	44
Urdingen	51 21N	6 38E	17
Urfahr	48 18N	14 16E	18
Urichsville	40 22N	81 21W	42
Urondogani	0 50N	33 45E	36
Ursel, Ober	50 13N	8 34E	17
‡ Urundi	3 25s	30 0E	36
‡ Usambara	5 0s	38 0E	38
Usborne, T. S.	43 22N	81 35W	42
Usedom I.	54 3N	14 0E	17
Usis F.	25 20s	16 57E	38
‡ Usui	6 40s	31 0E	36
Usui Palace	2 40s	32 12E	36
‡ Utah	39 0N	115 0W	45
Utah Lake	40 10N	112 0W	45
Utah River	40 0N	117 40W	45
‡ Utambari	5 0s	34 0E	38
Utica	40 14N	82 24W	42
Utrecht	27 50s	30 0E	36
‡ Utumbi	0 30s	30 0E	36
‡ Uvinza	8 30s	34 0E	38
Uvira	3 12s	28 45E	36
‡ Uvuma	0 25N	36 0E	36
Uxbridge	42 4N	71 42W	41
Uxbridge, T. S.	44 5N	79 10W	42
‡ Uzige	3 0s	27 50E	36
‡ Uzinza	3 0s	32 30E	36

V

Vaal *or* Likwa R.	27 10s	27 36E	38
‡ Vaal River	27 40s	28 0E	38
Vaal R. Stn.	27 29s	24 2E	40
Vadershosch	33 57s	20 47E	40
Vaihingen	48 56N	8 58E	18
Val di Sole	46 19N	10 42E	18
Valdez Pt.	61 5N	146 20W	40
Valdez Inlet	61 30N	124 50W	39
Valdez Is.	60 50N	128 0W	39
Valle	45 2N	13 48E	18
Vallejo	38 12N	127 50W	45
Vallendar	50 24N	7 36E	17
Valparaiso, U. S.	41 20N	86 52W	44
Vals R.	34 10s	21 45E	40
Valsche	34 8s	21 30E	40
Valverde	34 40N	105 20W	45
Vamdrup	55 27N	9 13E	17
Van Ardes	32 53s	25 51E	38
Van Buren	36 56N	90 50W	44
Van Buren	35 23N	94 15W	44
Van Dyck	25 23s	29 54E	38
Van Wert	33 55N	85 10W	44
Vancouver C.	60 30N	165 0W	40
Vancouver I.	50 0N	126 0W	40
Vandsburg	53 21N	17 30E	17
Vanikoro Isle	11 50s	166 59E	54
Vansittart I.	65 50N	84 30W	40
Vansittart Mts.	29 0s	28 15E	38
Varde R.	55 36N	8 22E	17
Varenholz	52 10N	8 58E	17
Vaughan, T. S.	43 50N	70 35W	42
Vedstedt	55 17N	8 40E	17
Veglia	45 2N	14 34E	18
Vehlefanz	52 44N	13 5E	17
Veile Fd.	55 40N	9 48E	17
Veiro I.	55 2N	11 21E	17
Velburg	49 14N	11 40E	18
Velden	46 37N	14 2E	18
Velden	48 28N	12 15E	18
Velden	49 37N	11 30E	18
Vellach	46 26N	14 34E	18
Vellach, Ober	46 56N	13 11E	18
Vellberg	49 5N	9 53E	18
‡ Venango	41 30N	79 30W	42
Vendutie	33 36s	19 37E	38
Venediger, Gr.	47 6N	12 24E	18
Verbenico	45 5N	14 40E	18
‡ Vercheres	45 50N	77 15W	42
Veringen	48 11N	9 12E	18
Verlantene	34 20s	21 0E	40
Verleore V.	32 10s	18 18E	38
Vermillion	41 29N	82 21W	42
Vermillionville	30 23N	92 10W	44
Vermo	45 15N	13 53E	18
Vermont	39 55N	121 50W	45
Vermontville	44 26N	74 19W	42
Vernia	29 32s	144 20E	52
Vernon	43 2N	75 44W	42
‡ Vernon	31 10s	152 20E	52
Versailles, U. S.	38 8N	84 27W	44
Versailles, U. S.	40 17N	84 30W	44
Versche F.	33 8s	24 58E	40
Versmold	52 2N	8 8E	17
Verulam, T. S.	44 30N	78 45W	42
Vervian Plains	25 30s	149 0E	52
Vesconte C.	75 45N	96 30E	40
Vesontio	47 15N	6 10E	55
Vespra, T. S.	44 26N	79 45W	42
Vestal	42 4N	76 10W	42
Vet River	27 50s	26 15E	38
Vetschau	51 48N	14 3E	17
Vevay, U. S.	42 38N	84 30W	44
Vezzano	46 5N	10 59E	18
Via Mala R.	46 40N	9 25E	15
Vianden	49 54N	6 14E	18
Vicinada	45 19N	13 45E	18
Victor	43 0N	77 32W	42
Victor Mt.	31 50s	139 55E	52
‡ Victoria	28 30s	115 0E	52
‡ Victoria	32 0s	26 50E	38
‡ Victoria	24 25N	77 30W	42
‡ Victoria	46 15N	82 20W	42
‡ Victoria	33 15s	138 15E	52
Victoria	48 25N	123 30W	39
Victoria	11 15s	131 15E	52
Victoria	32 55s	26 50E	38
Victoria	28 50N	97 18W	43
Victoria	34 12s	138 58E	52
Victoria	33 30s	149 24E	52
Victoria	36 20s	146 0E	52
Victoria Bay	5 15N	115 21E	35
Victoria C.	64 50N	63 40W	40
Victoria Channel	76 20N	100 0W	39
Victoria Hr.	70 0N	92 0W	40
Victoria Hd.	79 30N	78 46W	40
Victoria Hills	67 30N	95 0W	40
Victoria (Labuan Island)	22 15N	114 13E	35
Victoria Lake	34 0s	111 10E	52
Victoria Lake	36 10s	139 23E	52
Victoria Lake	37 54s	147 48E	52
Victoria Lake	35 25s	139 8E	52
Victoria Land	69 0N	107 0W	40
Victoria Mt.	41 22s	147 55E	53
Victoria Nyanza L.	1 0s	34 30E	36
Victoria Port	43 35s	172 48E	53
Victoria River	15 30s	130 15E	52
Victoria River	25 0s	144 0E	52
Victoria Strait	70 0N	100 0E	40
(South)	73 0s	170 0E	2
Vidalla	31 38N	91 38W	44
Viecht	47 21N	11 42E	18
Viege	46 17N	7 53E	15
Vielist	53 34N	12 37E	17
Vienna	38 23N	75 45W	44
Vienna	37 28N	88 45W	44
Vierlande	53 26N	10 16E	17
Vierradin	53 6N	14 17E	17
Viersen	51 15N	6 20E	17
Vietz	52 41N	14 53E	17
Vigo	46 25N	11 40E	18
Vikleur	24 12N	67 50E	33
Viktring	46 35N	14 16E	18
Villa Hermosa	38 46N	2 57W	24
‡ Villiers	38 0s	142 20E	52
Vilm See	53 45N	16 44E	17
Vils R.	48 32N	12 30E	18
Viltios Thal	46 33N	11 40E	18
‡ Vinda	15 0s	34 0E	38
‡ Vintschgau	46 36N	10 50E	18
Viol	54 34N	9 11E	17
Vippach	51 7N	11 9E	17
Virchow See	53 51N	16 39E	17
Virgen Thal	47 2N	12 23E	18
Virgin River	35 0N	114 25W	45
Virgin Rocks	46 30N	50 30W	40
Virginia	39 58N	90 6W	44
Virneburg	50 20N	7 4E	17
Viraheim	49 32N	8 35E	18
Vischers	32 44s	20 53E	40
Vlak Pl.	31 57s	25 8E	40
Vlek Poort R.	32 6s	26 10E	40
Vlotho	52 10N	8 50E	17
Vogel R.	32 42s	25 22E	40
Vogel V.	33 22s	19 0E	40
Vogel V.	34 15s	21 50E	38
Vohburg	48 46N	11 36E	18
Vöhl	51 12N	8 55E	17
Vöhrenbach	48 3N	8 17E	18
Voitsberg	47 3N	15 9E	18
Volano	45 56N	11 4E	18
Völkmarkt	46 44N	14 37E	18
Volkmarsen	51 24N	9 5E	17
Volksdorf	53 39N	10 9E	17
Volosca	45 21N	14 19E	18
Vois	46 31N	11 29E	18
Voltas C.	28 48s	16 30E	38
Völzer R.	53 48N	14 51E	17
‡ Vorarlberg	47 16N	9 50E	18
Voran	47 24N	15 54E	18
Vörden	52 28N	8 5E	17
Vordernberg	47 30N	14 58E	18
Vordingborg	55 1N	11 54E	17
Vorafeld	52 28N	10 49E	17
Vöttau	48 56N	15 35E	18
Vrede Dorp	28 21s	28 25E	38
Vreedeberg; *or* Jerusalem	28 29s	19 43E	40

W

Waaba, Kl.	54 32N	9 59E	17
Waatsch	46 8N	14 51E	18
Waay F.	32 4s	23 30E	38
Wabash	10 48N	85 50W	36
Wachbach	49 26N	9 47E	18
Wächtersbach	50 16N	9 16E	17
Waco Village	35 15N	99 0W	45
Wade Pt.	78 24N	78 12W	40
Wadern	49 33N	6 53E	18
Wadesboro	36 40N	88 20W	44
Wadi Hauran	33 57N	42 30E	30
Wadi Jebrin	22 45N	48 40E	29
Wadi Suwah	34 35N	40 27E	30
Wadworth I.	73 20N	96 0W	40
‡ Wady Bergoo, *or* Dar Saley	13 0N	23 0E	36
Wady Halfah	21 55N	33 0E	36
Wady Nakal	7 50N	49 0E	36
Wagenfeld	52 32N	8 34E	17
Wagga Wagga	35 0s	147 18E	52
Waghausel	49 14N	8 30E	18
Waging	47 56N	12 42E	18
Wagrein	47 20N	13 17E	18
Wagstadt	49 46N	18 0E	18
Wahgow Lake	56 50N	96 0W	40
Wahiponamu	45 10s	168 55E	53
Wahlstadt	51 8N	16 16E	17
Wahrenbrück	51 33N	13 21E	17
Wai Ua River	42 30s	173 33E	53
Waianakarua R.	45 17s	170 53E	53
Waiariki	44 50s	169 5E	53
Waiau River	46 10s	167 43E	53
Waian Toa River	42 0s	173 58E	53
Waiblingen	48 50N	9 18E	18
Waidersfelden	48 29N	14 44E	18
Waidhaus	49 38N	12 30E	18
Waidhofen	47 57N	14 45E	18
Waidhofen	48 50N	15 17E	18
Waigat Strait	70 0N	53 0N	40
Waihao River	44 48s	171 9E	53
Waihola L.	46 2s	170 0E	53
Waihora Lake	43 42s	172 30E	53
Waikare River	42 49s	172 56E	53
Waikare River	38 10s	177 5E	53
Waikawa River	46 42s	169 20E	53
Waiki	40 45s	176 26E	53
Waikouaiti	45 37s	170 44E	53
Waikukupa River	13 45s	170 23E	53
Waimarama	39 50s	177 3E	53
Wainwright Inlet	70 20N	160 35W	40
Waiopahi River	46 24s	168 20E	53
Waipapa Mount	42 6s	173 50E	53
Waipapa Point	42 8s	173 58E	53
Waipara River	43 8s	172 48E	53
Wairatapa Lake	41 45s	175 45E	53
Waischenfeld	49 50N	11 20E	18
Waita River	42 58s	170 42E	53
Waitaika River	43 7s	170 28E	53
Waitargi River	44 56s	171 4E	53
Waiteri River	38 50s	175 8E	53
Waittema River	45 34s	170 50E	53
Waituhe River	42 50s	172 45E	53
Waiweka River	43 20s	170 12E	53
Walz	47 18N	15 37E	18
§ Wajunga	18 0N	22 0E	36
Wakaki	43 52s	172 51E	53
Wakamari	40 2s	176 56E	53
Wakara River	44 11s	171 41E	53
Wakari Hills	45 45s	170 25E	53
Wakari Lake	38 40s	177 5E	53
Wakatani River	37 57s	177 8E	53
Wakatipu Lake	45 0s	168 30E	53
Wakatipu Lake	45 15s	169 0E	53
Wakefield Range	42 10s	172 0E	53
Wakefield Valley	41 38s	174 12E	53
Wakenham Pt.	74 50N	110 15W	40
‡ Wakool	35 15s	143 50E	52
‡ Wakuavi	4 0s	37 0E	38
Walchen See	47 36N	11 20E	18
Wald	47 56N	9 10E	18
Waldbroel	50 52N	7 36E	17
Waldeck	52 16N	11 2E	17
Waldegrave Cape	76 44N	84 40W	40
Waldenberg	50 53N	12 35E	17
Waldenbuch	48 39N	9 7E	18
Waldenburg	49 11N	9 39E	18
Waldfischbach	49 17N	7 40E	18
Waldkappel	51 10N	9 45E	17
Waldkirchen	48 44N	13 35E	18
Waldmichelbach	49 34N	8 50E	18
Waldmoor	49 28N	7 19E	18
‡ Waldo	44 25N	69 20W	41
Waldo	40 31N	83 5W	42
Waldsassen	50 1N	12 18E	17
Waldstetten	48 20N	10 18E	18
Waldthurn	49 40N	12 20E	18
Walesboro	32 30N	83 0W	44
Walhalla	49. 8N	12 14E	18
‡ Waljeers	34 0s	144 15E	52
Walker C.	75 45N	60 0W	39
Walker C.	75 5N	97 20W	40
Walker Lake	38 40N	121 15W	45
Walker River	38 50N	121 10W	45
Wall, Mt.	22 40s	116 50E	52
‡ Wallace	36 30s	148 50E	52
Wallace, T. S.	43 50N	81 5W	42
Wallam Creek	28 0s	147 35E	52
Wallan	26 35s	150 22E	52
Wallaroo	33 54s	137 35E	52
‡ Wallbridge	45 40N	80 27W	42
Walldürn	49 34N	9 28E	18
Wallega	8 0N	36 0E	36
Wallensen	52 2N	9 36E	17
Waller See	47 55N	13 9E	18
Wallern	48 54N	13 54E	18
Wallerstein	48 52N	10 29E	18
Wallgau	47 33N	11 16E	18
Wallingford	43 30N	73 5W	42
Wallingrove	29 30s	151 24E	52
Wallsbüll	54 47N	9 13E	17
Wallsdorf	50 16N	8 17E	17
Wallsee	48 10N	14 45E	18
Walmsley Lake	63 10N	109 0W	40
Walpole	43 6N	72 28W	42
Walpole, T. S.	42 51N	79 56W	42
Walsingham, T. S.	42 45N	80 35W	42
Walsleben	52 46N	11 50E	17
Walsmühlen	53 32N	11 15E	17
Walter Bathurst Cape	73 25N	77 0W	40
Waltershof	49 58N	12 3E	18
Walton	42 10N	75 16W	42
Walvisch Bay	22 50s	14 35E	38
Wamberg	50 7N	16 15E	17
‡ Wambungo	11 0s	37 0E	38
‡ Wamiva	11 0s	40 0E	38
Wanaka Lake	44 45s	169 0E	53
Wandersleben	50 54N	10 50E	17
Wandorobo M.	4 0s	35 30E	36
Wanderup	54 42N	9 20E	17
Wandsbeck	53 34N	10 8E	17
Wanfried	51 11N	10 10E	17
Wanganui River	41 20s	172 7E	53
Wangerin	53 31N	15 31E	17
Wanghaihu	41 26s	176 42E	53
Wantula Depot	27 45s	139 5E	52
Wapicapa Pt.	52 53N	89 30W	40
Wara	12 38N	22 5E	36
Warada Lake	21 0N	43 30E	29
Warburg	51 29N	9 5E	17
‡ Ward	28 0s	153 0E	52
Ward Pt.	75 44N	82 30W	40
Warden Pt.	32 35s	28 7E	38
‡ Waradgerry	34 30s	144 40E	52
Wardenburg	53 4N	8 11E	17
Warder See	53 58N	10 25E	17
Ware	42 19N	72 16W	42
Ware, T. S.	46 22N	70 20W	41
Wareham	41 52N	70 47W	41
Warehama River	41 4s	176 20E	53
Warepa	46 13s	169 27E	53
Warialda	29 15s	150 49E	52
Warin	53 48N	11 41E	17
Warmbrunn	50 51N	15 41E	17
Warmser Joch	46 33N	10 25E	18
Warnitz	55 1N	9 32E	17
Warnow	53 13N	11 35E	17
Warnow	53 47N	11 58E	17
Warnow R.	53 57N	12 5E	17
Warrambool	38 22s	142 24E	52
Warrego River	27 0s	146 0E	52
‡ Warren	40 50N	75 0W	42
‡ Warren	41 30N	79 10W	42
‡ Warren	43 30N	74 0W	42
Warren	43 56N	71 55W	41
Warren	44 5N	69 0W	44
Warren	33 35N	92 20W	44
Warren Pt.	69 45N	131 45W	40
Warren Pt.	41 29N	71 10W	41
Warren Range	25 25s	141 5E	52
Warrender C.	74 30N	82 0W	40
Warrensburg	38 45N	93 38W	44
Warrensburg	43 33N	73 58W	42
Warrenton	38 38N	77 49W	44
Warrenton	33 32N	96 8W	43
Warroo	24 27s	151 45E	52
Warsaw	40 24N	81 51W	42
Warsaw, U. S.	37 56N	76 40W	44
Warsaw, U. S.	42 42N	78 15W	44
Warsaw, U. S.	38 10N	93 13W	44
Warsaw, U. S.	41 20N	86 0W	44
Warta R.	50 50N	19 16E	18
Warta *or* Warthe R.	52 8N	17 40E	17
Wartburg	50 57N	10 17E	17
Wartenberg	48 24N	11 59E	18
Wartenberg	50 43N	14 50E	17
Wartenberg, Pöln.	51 17N	17 40E	17
‡ Warthe Bruch	52 37N	15 0E	17
Warthe R.	52 37N	14 55E	17
Warwick, T. S.	43 0N	82 3W	42
Warwick, T. S.	46 5N	71 45W	41
Wasbank R.	28 25s	29 23E	38
Wasco I.	44 30N	67 44W	41
Wassenberg	51 6N	6 7E	17
Wassertrüdingen	49 8N	10 36E	18
Wassin	4 30s	39 20E	38
Waterbury	41 34N	73 8W	42
Waterford	42 50N	78 49W	42
‡ Waterloo	44 0N	81 0W	42
Waterloo	42 57N	77 4W	42
Waterloo Point	42 10s	148 10E	53
Waterloo, T. S.	43 27N	80 37W	42
Waterloo, U. S.	38 18N	90 0W	44
Waterloo, U. S.	42 55N	77 0W	44
Waterloo, U. S.	34 20N	82 10W	44
Watford, T. S.	46 15N	79 35W	41
Watkins	42 24N	77 4W	42
Watling *or* S. Salvador I.	23 56N	74 26W	46
Waverley	44 44N	63 39W	41
Waverley	36 4N	87 50W	44
Waverly	22 20s	149 35E	52
Wawanosh, T. S.	43 50N	81 30W	42
Waxweiler	50 5N	6 22E	17
‡ Wayne	40 50N	82 0W	42
‡ Wayne	41 30N	75 10W	42
‡ Wayne	43 10N	77 10W	42
Waynesville	37 50N	92 3W	44
‡ Wazegua	5 40s	38 0E	38
Webi Ganana	9 50N	44 0E	36
Webi gi Weyna	7 0N	43 30E	36
Webuck C.	54 53N	57 50W	40
Wechselburg	51 1N	12 46E	17
Wedel	53 35N	9 41E	17
Weenan	28 45s	29 48E	38
Weenisk Ft.	53 0N	88 40W	40
Weenisk R.	55 30N	86 40W	40
Weesenufer	48 26N	13 46E	18
Weewaa	30 8s	149 24E	52
Weeze	51 37N	6 11E	17
Weferlingen	52 18N	11 2E	17
Wegeleben	51 52N	11 10E	17
Wegstadtl	50 28N	14 22E	17
Wehingen	48 8N	8 47E	18
Wehlen	50 58N	14 3E	17
Weichsel	49 38N	18 52E	18
Weickersdorf, Gr.	48 26N	15 58E	18
Weida	50 46N	12 5E	17
Weidenau	50 52N	8 0E	17
Weidenbach	49 12N	10 38E	18
Weihers	50 29N	9 48E	17
Weil	48 45N	8 51E	18
Weil R.	50 26N	8

Names.	Lat.	Long.	No. of Map.
Wittenberg	30 24s	27 11e	38
Witten	51 22n	7 20e	17
Witten See	54 23n	9 47e	17
Wittenberge	53 0n	11 44e	17
Wittenbergen	54 13n	9 27e	17
Wittenburg	53 31n	11 3e	17
Wittichenau	51 23n	14 15e	17
Wittingau	49 0n	14 45e	18
Wittow Penina	54 39n	13 12e	17
Wlar Pass	49 2n	18 2e	18
Wlaschim	49 42n	14 54e	18
Wöbbelin	53 24n	11 30e	17
Wobling	48 19n	15 35e	18
Woburn	32 44s	26 56e	38
Wocheiner See	46 17n	13 52e	18
Wodnian	49 9n	14 10e	18
Wogens	55 15n	9 17e	17
‡ Wogodogho	11 20n	0 50w	36
Woguni	33 16n	75 19e	33
Wohlau	49 59n	19 8e	18
Wohlau	51 21n	16 38e	17
Wohrden	54 10n	8 59e	17
Wolar Cape	32 20s	150 0e	52
Woldeck	53 29n	13 33e	17
Woldenhorn	53 41n	10 13e	17
Wole River	6 20n	15 0e	36
Wolein	49 25n	15 52e	18
Wolfboro	43 39n	71 16w	41
‡ Wolfe	46 7n	74 32w	42
Wolfgang	48 12n	12 9e	18
Wolfratshausen	47 56n	11 25e	18
Wolfsberg	46 50n	14 51e	18
Wolfsburg	52 27n	10 48e	17
Wolfsegg	48 6n	13 40e	18
Wolfshagen	53 28n	13 39e	17
Wolfstein	48 49n	13 32e	18
Wolfstein	49 35n	7 35e	18
Wolin	49 10n	13 53e	18
Wolinka R.	49 10n	13 55e	18
Wolkenstein	50 39n	13 4e	17
Wolkersdorf	48 23n	16 32e	18
Wöllan	46 21n	15 7e	18
‡ Wollaston	44 45n	77 50w	42
Wollaston Is.	73 44n	80 40w	40
Wollaston Group	69 10n	67 40w	40
Wollim Cape	33 15s	150 35e	52
Wöllnzach	48 36n	11 37e	18
Wöllstein	49 47n	7 57e	18
Wolmirstedt	52 15n	11 36e	17
Wolstenholme Id.	76 36n	70 14w	40
Wolve F.	33 16s	21 37e	38
Womelsdorf	40 23n	76 8w	42
Wondrzegow	49 55n	14 44e	18
Wonne R.	54 12n	15 52e	17
‡ Wood	41 30n	83 10w	42
Wood I.	75 25n	98 0w	40
Woodah Isle	13 20s	136 15e	52
Woodbury	35 45n	86 0w	44
Woodford	40 15n	88 50w	44
Woodhouse, T. S.	42 51n	80 10w	42
Woodstock	46 6n	67 43w	41
Woodstock	40 58n	81 53w	42
Woodstock	43 14n	89 54w	42
Woodstock, U. S.	38 50n	78 35w	44
Woodstock, U. S.	43 30n	73 10w	44
Woodville	43 42n	76 22w	42
Woodwardville	43 49n	73 57w	42
Woody C.	33 47s	26 14e	38
Woolve Pt.	30 0s	17 52e	38
Woolwich, T. S.	43 41n	80 40w	42
Woorburg	34 2s	22 13e	38
Wooster	40 48n	82 25w	44
Worbis	51 27n	10 21e	17
‡ Worcester	42 20n	71 55w	41
Wörlitz	51 50n	12 25e	17
Wörrstadt	49 50n	7 6e	18
Worth	48 59n	12 25e	18
Worth	49 47n	9 10e	18
Wörth See	46 36n	14 8e	18
Worthausen	48 9n	9 46e	18
Worthingham	40 6n	82 56w	42
Wosckczyc	50 4n	18 47e	18
Wottawa R.	49 20n	14 8e	18
Wottitz	49 38n	14 35e	18
Wottnogge	54 20n	17 37e	17
Wouquash L.	54 50n	65 0w	40
Woznik	50 35n	19 5e	18
Wrangell M.	62 0s	143 40w	40
Wredenhagen	53 17n	12 30e	17
Wriezen	52 44n	14 8e	17
Wright Creek	28 45s	143 0e	52
Wrist	53 56n	9 48e	17
Wscherau	49 52n	13 14e	18
Wsetin	49 22n	18 3e	18
Wudnee	30 37n	75 20e	33
Wuhrden	53 26n	8 35e	17
Wukari	7 58n	9 50e	36
Wulfel	52 20n	9 47e	17
Wuliga	10 5n	14 50e	36
Wünnenberg	51 31n	8 40e	17
Wünschelburg	50 31n	16 21e	17
Wunstorf	52 26n	9 24e	17
Wupper R.	32 2s	19 13e	38
Wupperthal	32 3s	19 10e	38
Würbenthal	50 7n	17 23e	17
Würm R.	48 6n	11 23e	18
Würm See	47 54n	11 17e	18
Wurnow	13 30n	5 48e	36
Wurtzboro	41 36n	74 37w	42
Wurzach	47 54n	9 54e	18
Wurzener Sau R.	46 26n	14 3e	18
Wushek	13 58n	10 5e	36
Wussee	24 0n	68 17e	38
Wusterwitz	52 21n	12 23e	17
Wustrow	54 5n	11 33e	17
Wuttach R.	47 42n	8 23e	18
Wutzkow	54 28n	17 43e	17
Wyalusing	41 42n	76 22w	42
‡ Wyandot	40 45n	83 10w	42
Wylde Mt.	26 50s	140 45e	52
‡ Wylie	45 57n	77 30w	42
Wynands R.	33 33s	22 5e	38
Wynne River	44 5s	171 56e	53
‡ Wyoming	41 30n	76 5w	42
‡ Wyoming	42 40n	78 20w	42
Wyoming	41 20n	75 55w	42
Wyoming, U. S.	41 16n	75 55w	44
Wytheville	36 56n	81 6w	44
Wytopidloc R.	45 50n	68 16w	41

Y

Yakoba	10 20n	9 30e	36
Yakyed L.	61 56n	97 36w	40
Yalhabah	29 6n	44 0e	29
‡ Yamaska	46 3n	72 46w	42
Yamba	23 7s	150 25e	52
Yamina	13 25n	6 5w	36
Yampah River	46 36n	169 6w	45
Yandilla	27 40s	151 20e	52
Yanio C.	35 14s	145 27e	52
Yarborough Inlet	76 26n	148 36w	40
Yarel	53 23n	8 7e	17
‡ Yariba	8 0n	4 0e	36
Yarmouth	41 45n	70 18w	41
Yarmouth, T. S.	42 47n	81 15w	42
§ Yarriba	8 36n	5 8e	36
‡ Yates	42 40n	77 10w	42
Yauri	11 10n	4 40e	36
Yazecho L.	53 43n	124 40w	39
Yazoo	32 48n	96 42w	44
Yejubbi	16 16n	37 16e	36
Yelpke	52 25n	10 55e	17
Yellowknife R.	62 26n	114 26w	40
Yelville	36 16n	92 45w	44
Yembo	24 15n	28 36e	36
‡ Yemen	15 6n	43 6e	29
Yen Tibboo	19 59n	19 16e	36
Yeou R.	13 20n	12 30e	36
‡ Yola	9 30n	12 25e	36
Yola	8 6n	13 6e	36
Yonge, T. S.	44 35n	76 6w	42
Yonkers	40 56n	73 58w	42
‡ York	44 30n	70 35w	41
York	32 45s	27 5e	40
York B.	65 26n	85 26w	40
York C.	76 6n	66 46w	40
York Cape	16 30s	142 36e	39
York Sd.	63 15n	70 0w	40
York, T. S.	43 47n	79 32w	42
York, U. S.	43 10n	70 30w	44
York, U. S.	37 10n	76 30w	44
Yorkville	41 45n	88 20w	44
Youcan River	65 0n	145 0w	40
‡ Young	33 50s	139 50e	52
Young's Reef	36 26s	137 15e	52
Young's Town	41 11n	80 33w	42
Young Woman's Town	41 20n	77 54w	42
Youta Lake	40 10n	112 0e	45
Yowar	31 50n	47 9w	30
Yreden	52 3n	6 48e	17
Ystad	55 26n	13 48e	17
Yubah River	39 20n	121 20w	45
Yule R.	20 45s	118 0e	52
Yuntas Lake	31 0n	101 15w	45
Yurrah	25 0s	151 20e	52

Z

Zab	50 8n	14 43e	17
‡ Zaberma	14 0n	2 30e	36
Zabkowice	50 20n	19 18e	18
Zaborow	51 49n	16 35e	17
Zachan	53 15n	15 16e	17
Zachen R.	50 50n	15 37e	17
Zadek	26 45n	46 28e	29
§ Zagawa	16 0n	25 0e	36
Zahna	51 55n	12 47e	17
Zak River Poort	31 37s	22 19e	38
Zambezi River	11 0s	33 0e	36
Zamblanga River	28 0s	31 25e	38
Zamganika	7 45s	30 20e	36
Zams	47 10n	10 35e	18
Zand River	27 50s	26 15e	38
Zandveld	28 45s	23 0e	38
Zanesville	40 0n	81 58w	42
Zanow	54 14n	16 20e	17
Zanzhausen	52 51n	15 21e	17
Zapfendorf	50 1n	10 56e	17
Zaranda	10 30n	9 10e	36
Zaria	10 38n	9 48e	36
‡ Zarira *or* Zozo	11 10n	7 25e	36
Zarnowitz See	54 46n	18 3e	17
Zarrentin	53 33n	10 54e	17
Zasmuk	49 58n	15 3e	17
Zavelstein	48 42n	8 40e	18
Zawiyah	35 0n	43 3e	30
Zdaunek	49 13n	17 20e	18
Zduny	51 39n	17 25e	17
Zebrak	49 55n	13 51e	18
Zechlin	53 9n	12 46e	17
Zedlisch	49 44n	12 41e	18
§ Zegzeg	10 10n	8 0e	36
‡ Zegzeg *or* Zozo	10 0n	7 0e	36
Zehdenick	52 59n	13 19e	17
Zehre R.	52 57n	11 35e	17
Zeiring	47 15n	14 29e	18
Zeitlofs	50 16n	9 40e	17
Zekoe	33 58s	24 58e	38
Zekoe R.	34 3s	25 3e	38
Zelianople	40 49n	80 4w	42
Zelibi	35 40n	29 55e	30
Zelinka R.	49 40n	15 10e	18
Zell	47 42n	7 51e	18
Zell	47 13n	11 54e	18
Zell	48 19n	13 36e	18
Zell	49 47n	9 52e	18
Zella	50 39n	10 42e	17
Zelle, Neu	52 5n	14 39e	17
Zellerfeld	51 49n	10 18e	17
Zellin	52 44n	14 24e	17
Zemmer Ferner	47 0n	11 46e	18
Zempelburg	53 27n	17 32e	17
‡ Zeramu	7 0s	38 30e	38
Zernitz	52 53n	12 22e	17
Zeulenroda	50 39n	11 59e	17
Zeuln	50 11n	11 10e	17
Zeyer R.	46 12n	14 18e	18
Zhor	49 23n	15 54e	18
Ziarat	35 22n	40 6e	30
Zicker, Gr.	54 19n	13 42e	17
Ziegenrück	50 36n	11 39e	17
Ziegenort	53 40n	14 30e	17
Zierenberg	51 23n	9 17e	17
Zimbave	19 50s	34 50e	36
Zinder	13 45n	9 20e	36
Zinna	52 2n	13 7e	17
Zirknitz	45 47n	14 22e	18
Zirknitzer See	45 45n	14 22e	18
Zirkwitz	51 19n	17 10e	17
Ziri	47 17n	11 14e	18
Zistersdorf	48 33n	16 45e	16
Zitzikamama R.	34 2s	24 30e	38
Zitzikamma	34 1s	24 35e	38
Zizelitz	50 9n	15 23e	17
Zlabings	49 0n	15 20e	18
Zleb	49 54n	15 28e	18
Zlin	49 13n	17 41e	18
Zlonitz	50 18n	14 3e	17
Zoar	33 30s	21 29e	38
Zoar	40 41n	81 29w	42
Zobeir	30 28n	47 30e	30
Zöblingen	48 56n	10 19e	18
Zoblitz	50 39n	13 15e	17
Zobten Berg	50 52n	16 45e	17
Zoetendal R. and Val.	34 36s	20 30e	38
Zoma	12 10n	5 20e	36
Zone, T. S.	42 42n	82 2w	42
Zoplan	50 0n	17 5e	17
Zörbig	51 37n	12 6e	17
Zorndorf	52 39n	14 40e	17
Zornolding	48 5n	11 50e	18
Zorra, T. S.	43 20n	80 56w	42
Zossen	52 12n	13 27e	17
Zouga River	20 25s	26 0e	38
Zout Pans Berg	23 0s	30 25e	38
Zout R.	30 23s	22 10e	38
Zout R.	34 26s	26 43e	38
Zout Vlakte	33 24s	21 6e	38
Zoweyah Rs.	32 57n	44 55e	30
‡ Zozo	10 0n	7 0e	36
‡ Zozo, *or* Zariva	11 10n	7 25e	36
Zschopau	50 45n	13 4e	17
Zschopau R.	50 47n	13 5e	17
Zuba, *or* Turveys Bush	31 37s	29 4e	38
Zuckers	54 16n	17 5e	17
Zuckmantel	50 17n	17 23e	17
Zudar	54 17n	13 21e	17
Zum River	50 13n	25 0e	36
Zumbo	15 26s	52 55e	36
Zurmah	36 56n	38 8e	30
Zuure B.	33 17s	23 36e	38
Zwart Berg	33 6s	18 25e	38
Zwart Kei Fort	32 8s	26 26e	38
Zwarte Berg	33 56s	21 25e	38
Zwarte R.	33 15s	22 2e	38
Zwartkops R.	33 51s	25 46e	38
Zwrikulo	13 5n	11 3e	36
Zwenkau	51 13n	12 20e	17
Zwettel	48 27n	14 15e	18
Zwettel	46 36n	15 10e	18
Zwickau	50 47n	14 39e	17
Zwiesel	49 1n	13 11e	18
Zwingenberg	49 43n	8 37e	18

00058945

Digitized with financial assistance from

H T Parekh FOUNDATION

An Initiative by HDFC

WITH YOU, RIGHT THROUGH

on 27 November, 2018